

Vale of Glamorgan County Treasures



Addendum
July 2011

FOREWORD

The original County Treasures project was published by the then South Glamorgan County Council in the late 1970's. In 2007, the Vale of Glamorgan Council brought the County Treasures list up to date and formally adopted it.

The aim of County Treasures is to highlight those buildings that are of particular importance in the Vale of Glamorgan. This Addendum has been prepared as a result of changing circumstances. Since the adoption of the list, a number of events have occurred which require the amendment of the document, these include the identification, by Cadw, of four new scheduled monuments and five new listed buildings.

Recently, the Council has also completed a full survey of its conservation areas which has identified a number of buildings which meet the criteria for inclusion as locally listed County Treasures. In addition, the addendum acts as an erratum correcting errors of fact that were inadvertently included in the adopted document.

It is hoped that the inventory will continue to promote the care and maintenance of identified County Treasures and will ensure that they are fully regarded in the planning process where they are threatened by development pressures.

I am delighted to endorse its publication.

A handwritten signature in black ink, appearing to read 'Jeffrey James', with a long, sweeping underline that extends to the right.

Cllr. Jeffrey James
Cabinet Member for Planning and Transportation
July 2011

Vale of Glamorgan County Treasures Addendum July 2011

CONTENTS

	Page
Introduction	2
Explanation of Entries	3
Deletions	4
Amendments	5
New Entries	14

Directorate of Environmental and Economic Regeneration
Docks Office
Subway Road
Barry
CF63 4RT
Telephone: 01446 704 111
Website: www.valeofglamorgan.gov.uk

Every attempt has been made to ensure that this document is as accurate as possible.

All content is © copyright of the Vale of Glamorgan Council and all rights are reserved.

All maps are © Crown copyright and all rights are reserved. Published by the Vale of Glamorgan Council under Licence No. 100023424 2011.

INTRODUCTION

The Vale of Glamorgan County Treasures was adopted by the Council in 2007. Since the adoption of the list, a number of events that have occurred which require the amendment of the document, these include the identification, by Cadw, of four new scheduled monuments (and the de-scheduling of one) and five new listed buildings.

Recently, the Council has completed a full survey of its 39 conservation areas which has identified a number of buildings which meet the criteria for inclusion as locally listed County Treasures.

In addition, the addendum acts as an erratum correcting errors of fact that were included in the adopted document.

EXPLANATION OF ENTRIES

	Community Treasure Name
	Treasure Treasure Reference
	Monument Monument Reference
	Listed Building Listed Building Reference
	OS Grid E
	OS Grid N
	Summary Description
Photograph	
Map	

Community	<i>The community in which the treasure can be found</i>
Treasure Name	<i>The name of the treasure. This is broken down to include the locality, the street and the individual building where applicable.</i>
Treasure Reference	<i>Unique reference number for each treasure.</i>
Monument	<i>Reference number given to scheduled monuments by Cadw.</i>
Listed Building	<i>Reference numbers given to listed buildings by the Vale of Glamorgan Council and Cadw.</i>
OS Grid	<i>The eastings and northings of each treasure.</i>
Photograph	<i>A photograph of each treasure.</i>
Map	<i>A map of each treasure.</i>
Summary Description	<i>A brief description of each treasure.</i>

DELETIONS

Treasure Number	Community	Name	Reason for deletion
1600	Michaelston	Home Farm	It was found that what remains on site of the original structure is so limited that the structure no longer merits inclusion.
1601	Michaelston	Barn at Home Farm	It was found that what remains on site of the original structure is so limited that the structure no longer merits inclusion.

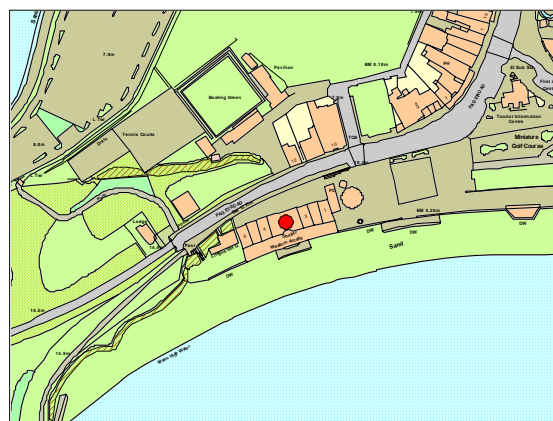
AMENDMENTS

Barry

Barry Island - Western Shelter

Treasure 2474
Monument
Listed Building 01.44.00 87614
OS Grid E 311184
OS Grid N 166474

Open shelter in classical style. Tall single storey concrete structure spanning the seafront promenade and set within the seafront wall.

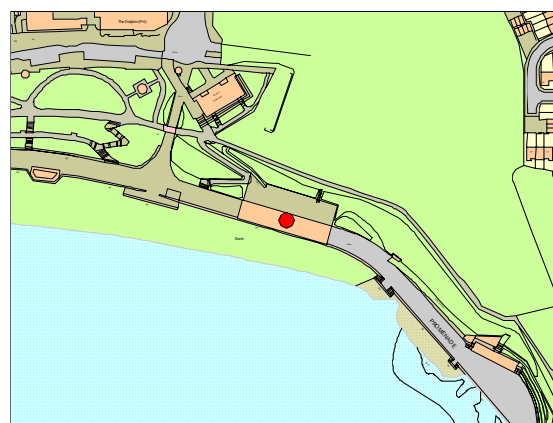


Barry

Barry Island - Eastern Shelter

Treasure 2475
Monument
Listed Building 01.43.00 87613
OS Grid E 311635
OS Grid N 166449

Open shelter in classical style. Tall single storey concrete structure spanning the seafront promenade and set within the seafront wall.



Vale of Glamorgan County Treasures Addendum July 2011



Barry

College Road - St Curig Welsh Medium School

Treasure 1538
Monument
Listed Building
OS Grid E 312241
OS Grid N 169446

Welsh language school - formerly the Girls Grammar School, opened 16 September 1913 by Maj-Gen H.H. Lee. Red brick dressed with sandstone.

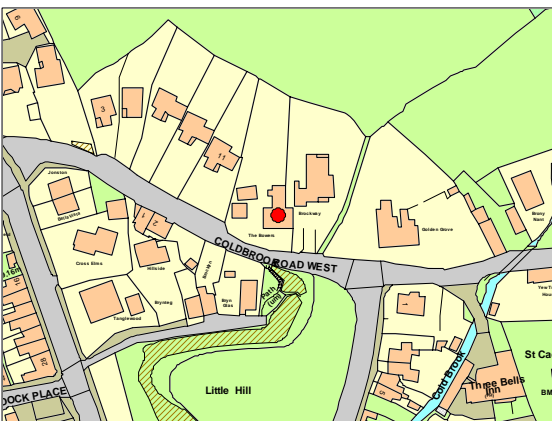


Barry

Cadoxton - Coldbrook Road West - The Bowers

Treasure 1412
Monument
Listed Building
OS Grid E 312874
OS Grid N 169395

Two-storey cement rendered house, slate roof, modern windows, gabled porch, and northern wing.



Barry

Cadoxton - Coldbrook Road West - Golden Grove

Treasure 1413
Monument
Listed Building
OS Grid E 312921
OS Grid N 169397

Two-storey dwelling house of five windows, slate roof, end gables. Central door with portico.

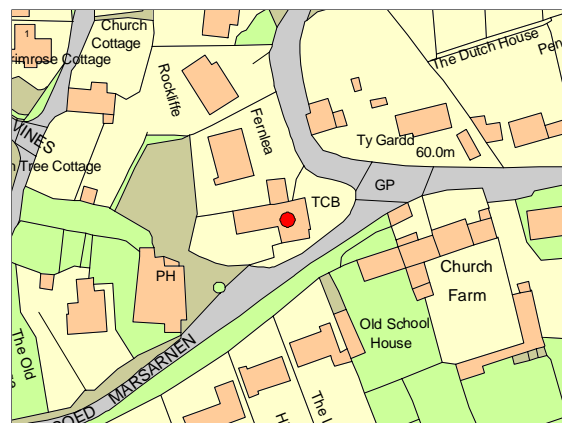


Colwinston

Ty Colwyn

Treasure 775
Monument
Listed Building
OS Grid E 294012
OS Grid N 175554

An old iron bell in a small gabled stone tower surmounted by a cross, on a house once used as the village school.



Vale of Glamorgan County Treasures Addendum July 2011



Cowbridge with Llanblethian Cowbridge - High Street - Number 45, 47 and Verity's Court

Treasure 1446
Monument
Listed Building
OS Grid E 299447
OS Grid N 174686

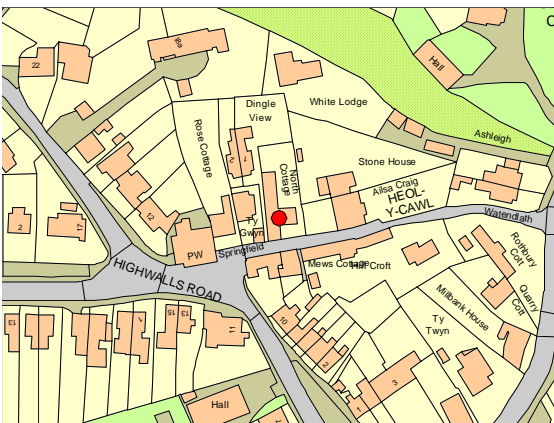
Number 45, former C18 house reduced in height. On West side, covered access through into Verity's Court (see also 1648). Number 47, former C18 building with bay above Victorian shopfront. Both units have slated, pitched roofs, stacks and render facades.



Dinas Powys Heol y Cawl - North Cottage

Treasure 486
Monument
Listed Building
OS Grid E 315302
OS Grid N 171407

Early C19 labourer's cottages, casement windows. Significant group value in the conservation area.



Dinas Powys

Highwalls Road - Ebenezer Chapel

Treasure 489
Monument
Listed Building
OS Grid E 315246
OS Grid N 171394

Chapel constructed of coursed limestone with bathstone dressing.



Llandow

Nash Manor Windmill Remains

Treasure 419
Monument
Listed Building
OS Grid E 296407
OS Grid N 172859

A Bronze Age possible burial mound, though its shape is not typical of other round barrows in the county.



De-scheduled Sept 2007. Likely to be the remains of windmill or summerhouse.

Vale of Glamorgan County Treasures Addendum July 2011



Llanfair Llandough - The Cottage

Treasure 324
Monument
Listed Building
OS Grid E 299604
OS Grid N 172828

A nicely proportioned house, believed to have been built in the C18 by the Jenkins family. Later in the century, this house served as The Rectory and was occupied by the scholar cleric and lexicographer, Revd John Walters, rector of Llandough 1759-1797. The stone appendage on the East side of the house once contained a distinctive beehive which is now in the Museum of Welsh Life, St Fagans. The house has recently been the subject of extensive renovation.



Llantwit Major West Street - Old Malthouse Cottage

Treasure 220
Monument
Listed Building
OS Grid E 296522
OS Grid N 168875

An early C17 house of the chimney backing on to the entry type. Central chimney with winding stone stair at the side. Tudor arched doorways, one entering into the malt house (now a residence).

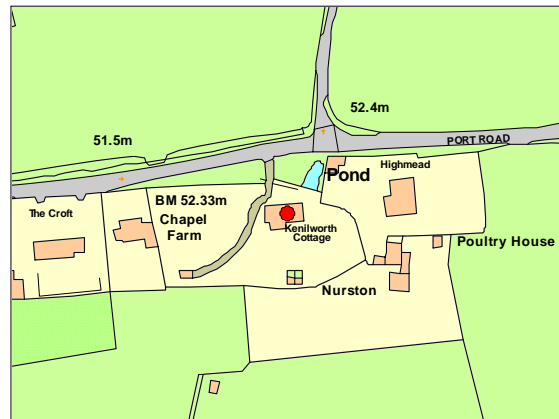


Rhose

Nurston - Kenilworth Cottage

Treasure 1593
Monument
Listed Building
OS Grid E 305422
OS Grid N 167215

Stone built farmhouse with central entrance and porch. Roof tiles set in diamond style, porch appears to be added at a later date. Structure may have been increased in height at a later date.

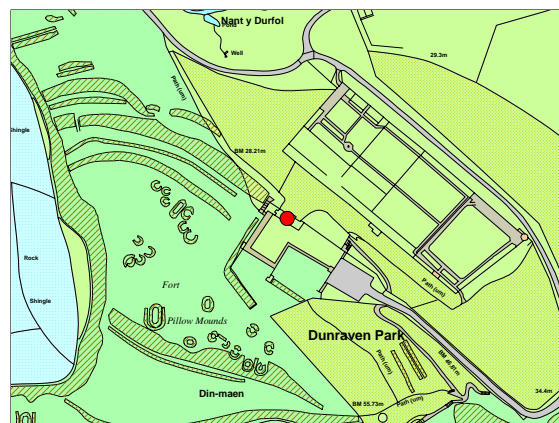


St Brides Major

Dunraven - Dunraven Castle - Entrance Gateway with Flanking Wall

Treasure 1160
Monument 26.03.05 21797
Listed Building
OS Grid E 288764
OS Grid N 172842

The present ruins of Dunraven Castle were built in 1802-06 by Thomas Wyndham of Clearwell Castle, Gloucestershire as a hunting seat. It was remodelled in 1858 by Egbert Moxham, when the central tower was replaced by a conservatory and the North and South wings were raised. It was extended with a tower and wing on the seaward side by George Devey in 1806-08. The Castle was demolished in 1962, having been used as a hotel and only the footings survive. The entrance gateway is C19 and may be contemporary with the rebuilding. It is an important landmark.



Vale of Glamorgan County Treasures Addendum July 2011



St Nicholas

Bonvilston - Bonvilston House - Woodland Lodge, Gate Piers and Remnants of Stables

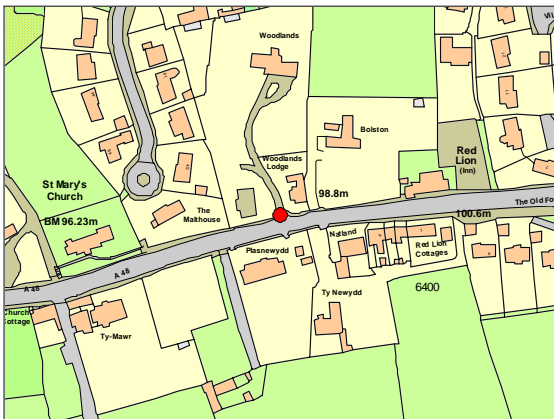
Treasure 2489

Monument

Listed Building

OS Grid E 306560

OS Grid N 174035



Woodland Lodge, designed in 1840 by David Vaughn. The Lodge and gate piers provide evidence of the impressive entrance to the former Bonvilston House. The construction of a later upper storey has altered its former classical proportions, although the original detail remains at ground floor. The stables remain deep within the Village Farm housing estate. Built of coursed limestone, the stone arched entrance is a startling feature within the domestic layout of the Village Farm estate.

NEW ENTRIES

Vale of Glamorgan County Treasures Addendum July 2011

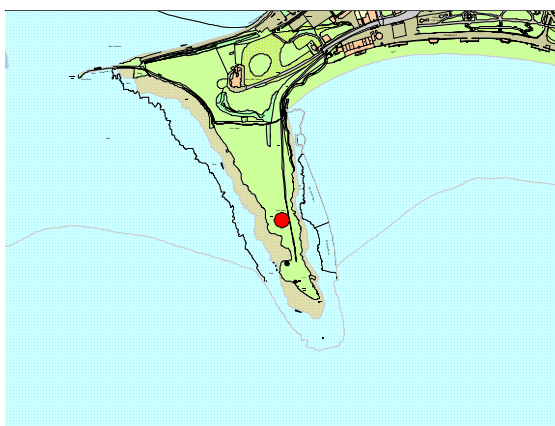


Barry

Barry Island - Friars Point

Treasure 2506
Monument
Listed Building
OS Grid E 311033
OS Grid N 166110

Friars Point is formed by steeply dipping beds of Carboniferous Limestone. Formerly known as Treharne's Point after the former owner of Barry Island.



A number of archaeological sites including a tumulus, evidence of human remains and an urn uncovered in the 1870s are recorded on Friars Point on the 1st Edition Ordnance Survey map of 1879, suggesting some prehistoric activity on the promontory. The site of a pillow mound, possibly a medieval rabbit warren, is recorded on Friars Point on the most recent Ordnance Survey maps.

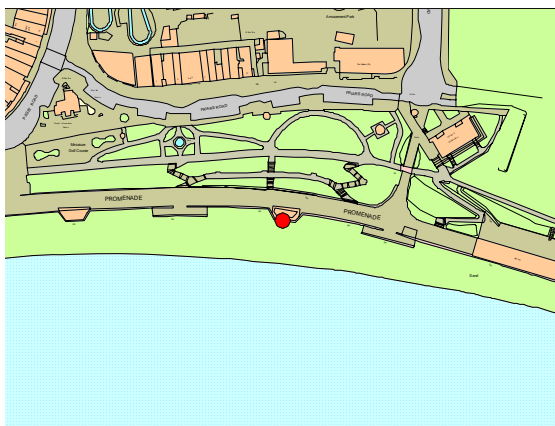


Barry

Barry Island - Seafront Wall

Treasure 2503
Monument
Listed Building 01.42.00 87612
OS Grid E 311477
OS Grid N 166476

The sea wall extends for almost the whole width of Whitmore Bay with 6 pairs of step exits giving access to the beach and two further projecting bays. Low wall in rock faced stone with terminating piers and curved copings.

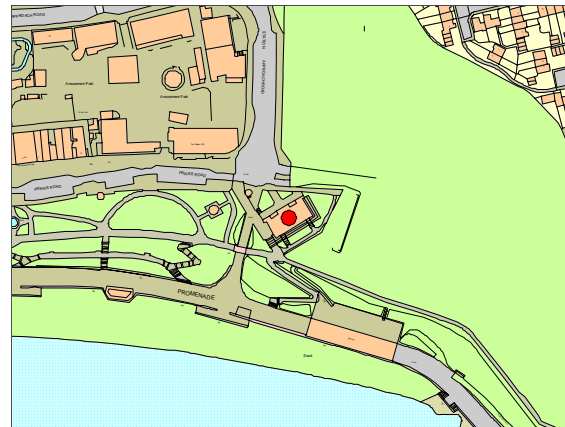


Barry

Barry Island - Former Public Conveniences

Treasure	2504	
Monument		
Listed Building	01.45.00	87615
OS Grid E	311593	
OS Grid N	166531	

Public conveniences of concrete with brick panels. Flat roofed single storey structure. An integral component of the complex of structures constructed during the inter-war period as part of the development of the resort.

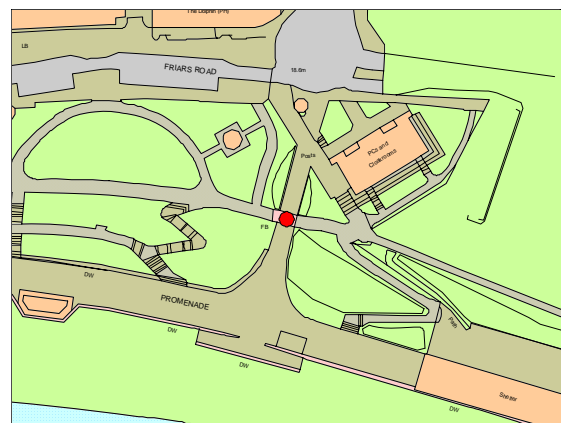


Barry

Barry Island - Pedestrian Bridge

Treasure	2505	
Monument		
Listed Building	01.46.00	87616
OS Grid E	311560	
OS Grid N	166510	

Pedestrian bridge, concrete single arch span above a pedestrian walkway. An integral component of the complex of structures constructed during the inter-war period as part of the development of the resort.



Vale of Glamorgan County Treasures Addendum July 2011



Barry

Friars Road - No 26

Treasure 2544

Monument

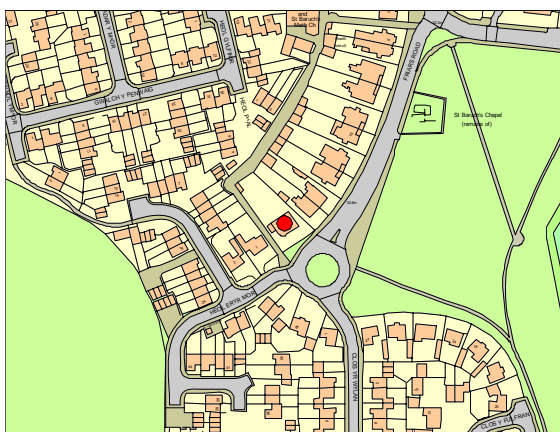
Listed Building

OS Grid E 311580

OS Grid N 166616

House dating from the 1930's; distinctive modernist geometric architecture and bold lines; flat roof with parapet.

It is a striking and memorable building in the street scene and is of local architectural importance.



Barry

Harbour Road - Storehouse Point

Treasure 2505

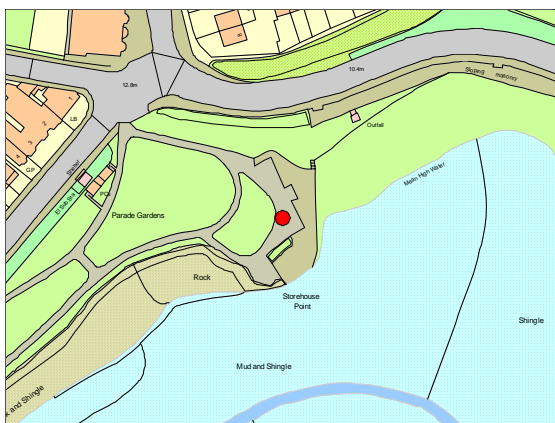
Monument

Listed Building

OS Grid E 310679

OS Grid N 166833

Storehouse Point, which contains preserved remains of a warehouse and harbourmaster's office provide some indication of the historic maritime trade that preceded the building of the Docks.



Barry

Merthyr Dyfan Cemetery - Chapel

Treasure 2545

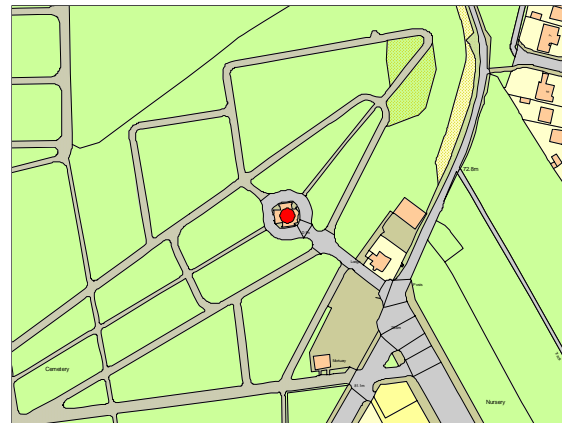
Monument

Listed Building

OS Grid E 311445

OS Grid N 168998

Small Victorian chapel associated with the cemetery. Of local stone with ashlar dressings under a slate roof; lancet windows.



Barry

Merthyr Dyfan Cemetery - Water Fountain

Treasure 2546

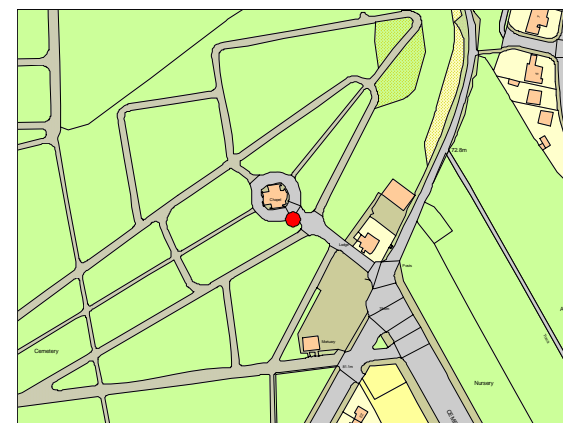
Monument

Listed Building

OS Grid E 311455

OS Grid N 168990

Stone drinking fountain situated outside the chapel. Presentation plaque at foot of the fountain dated 1908.



Vale of Glamorgan County Treasures Addendum July 2011



Barry

Merthyr Dyfan Cemetery - Grave of Capt Foster

Treasure 2543

Monument

Listed Building

OS Grid E 311289

OS Grid N 168969

Memorial to Cecil Foster, Captain of the SS Trevesa which sank in the Indian Ocean in 1923. Capt Foster and part of his crew travelled 1700 miles in open boats before rescue.



Of Cornish light grey granite. The headstone has a scroll design and the central area consists of concrete topped with grey chippings with a large matching vase.



Barry

Oddfellows Row - Oddfellows Cottages

Treasure 2508

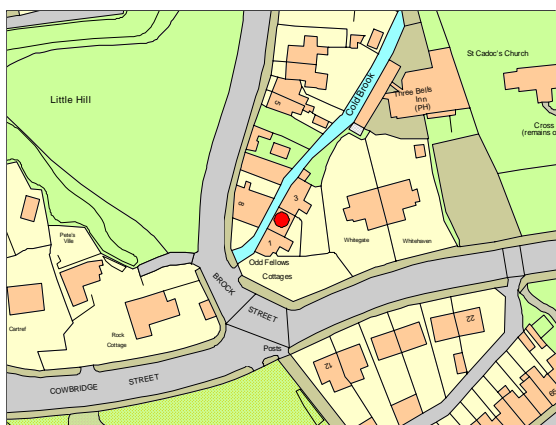
Monument

Listed Building

OS Grid E 312920

OS Grid N 169307

The Friendly Society of Oddfellows built this row of former almshouses next to the Cold Brook in the late 18th century.



Barry

Pencoedre Road - Remains of Philadelphia Chapel

Treasure 2509

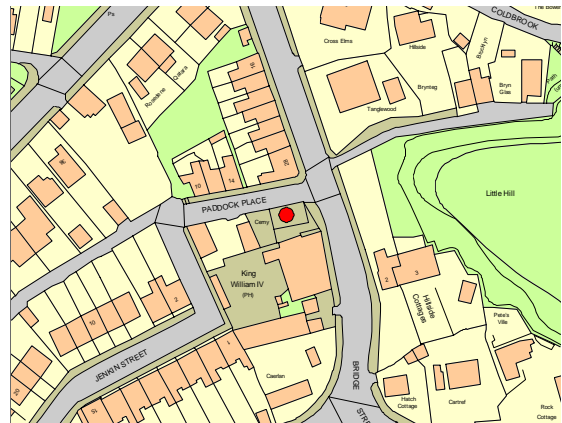
Monument

Listed Building

OS Grid E 312797

OS Grid N 169334

This Baptist chapel was the first non-conformist church to be built in Barry circa 1813. Remains of the chapel still stand in its graveyard.



Barry

St Nicholas Road - Former Police Station

Treasure 2500

Monument

Listed Building

OS Grid E 310600

OS Grid N 166969

Former Police Station dating from 1913. Subsequently extended and converted to residential use in the late 20th Century. Features include large red brick quoin detailing and a finely detailed entrance which includes the construction date and the title "County Police"



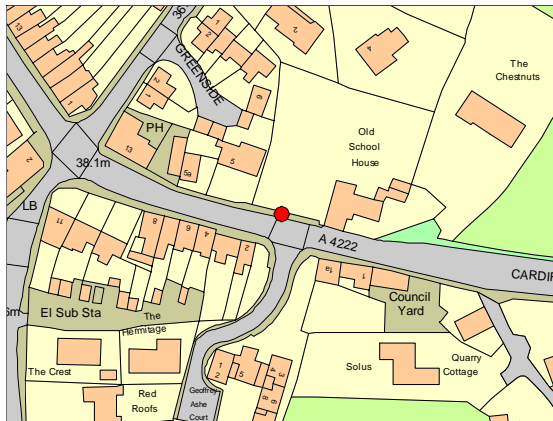
Vale of Glamorgan County Treasures Addendum July 2011



Cowbridge & Llanblethian Cardiff Road - Stone Walls

Treasure 2511
Monument
Listed Building
OS Grid E 299990
OS Grid N 174316

Stone walls, the remains of a former railway bridge which crossed the line which ran from Llantrisant to East Aberthaw. Within the wall a former OS survey point can still be seen.



Cowbridge & Llanblethian Eastgate - No 38

Treasure 2512
Monument
Listed Building
OS Grid E 299784
OS Grid N 174468

Distinctive, 2 storey house with central doorway and coach entrance to third bay. Retains its slate roof and vertical sliding sash windows.



Cowbridge & Llanblethian

Eastgate - No 53

Treasure 2513

Monument

Listed Building

OS Grid E 299727

OS Grid N 174517

An imposing Victorian villa, this building is unusually slightly recessed from the pavement and of 3 storeys. The third bay provides a coach entrance to the rear of the building. Two small dormers sit either side of a large, central gable. predominantly sash windows in ashlar surrounds.



Cowbridge & Llanblethian

Eastgate - Old Post Office

Treasure 2515

Monument

Listed Building

OS Grid E 299788

OS Grid N 174502

Two storey former post office of local limestone; yellow brick quoins and window and door details; red brick stringcourse and hoodmould details over arch; eight over two sliding sash windows to upper floor.



Vale of Glamorgan County Treasures Addendum July 2011

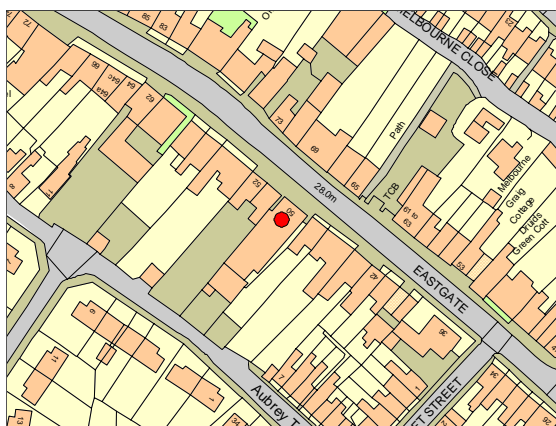


Cowbridge & Llanblethian

Eastgate - The Pavilion

Treasure 2516
Monument
Listed Building
OS Grid E 299742
OS Grid N 174497

Former cinema and ballroom dating back to the 1920 and closed in the 1950s; three storey building of distinctive art deco architecture.

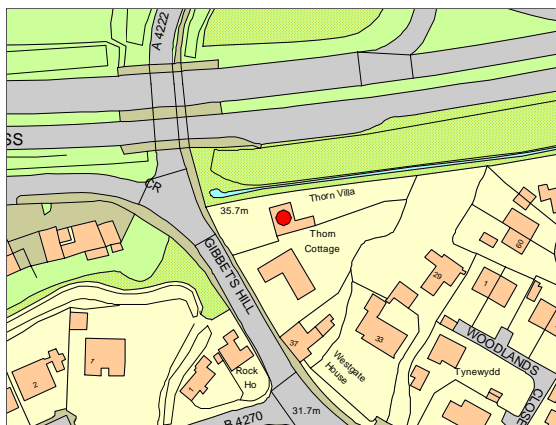


Cowbridge & Llanblethian

Gibbets Hill - Thorn Villa

Treasure 2514
Monument
Listed Building
OS Grid E 298898
OS Grid N 174955

Two storey detached cottage; local limestone construction; gabled slate roof; six over six vertical sliding sash windows; brick chimneys at either end.



Cowbridge & Llanblethian

The Limes - No's 9 & 10

Treasure 2517
Monument
Listed Building
OS Grid E 299601
OS Grid N 174540

Pair of two storey cottages of local limestone; No. 9 features exposed stone whilst No 10 is rendered; six over six vertical sliding sash windows.

Group value in an intimate space within the Cowbridge Conservation Area.



Cowbridge & Llanblethian

Westgate - Broadshoard House

Treasure 2519
Monument
Listed Building
OS Grid E 299149
OS Grid N 174799

Two storey detached cottage; local limestone construction; gabled slate roof; retains vertical sliding sash windows; brick chimneys at either end; Ornate porch and railings to front.



Vale of Glamorgan County Treasures Addendum July 2011



Cowbridge & Llanblethian

Westgate - No 25

Treasure 2520

Monument

Listed Building

OS Grid E 299109

OS Grid N 174814

Three storey of local limestone; features slate roof, sliding sash windows and interesting porch.



Cowbridge & Llanblethian

Westgate - Stafford House

Treasure 2518

Monument

Listed Building

OS Grid E 299159

OS Grid N 174768

Dominant six bay Victorian villa; local limestone construction with ashlar quoins and stringcourses; distinctive barge board detailing to central bay gable; intricate detailing to ashlar door surround.



Cowbridge & Llanblethian
Llanblethian - Bridge House

Treasure 2523
 Monument
 Listed Building
 OS Grid E 299044
 OS Grid N 173998

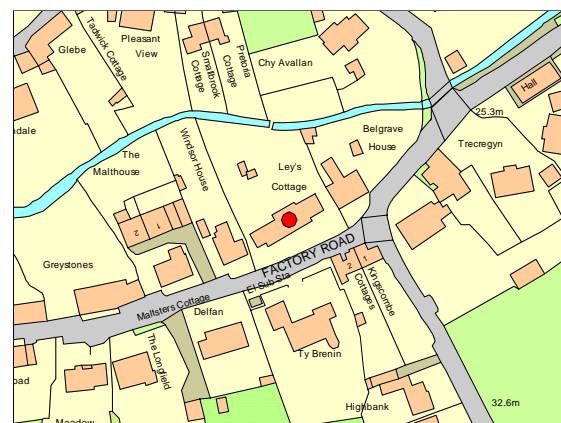
Of 17th Century origins; A two unit, end entry house with hall and inner room. Of interest is the outshut on the roadside which indicates the position of the original stone staircase. The house marks the entrance to the Llanblethian Conservation Area.



Cowbridge & Llanblethian
Llanblethian - Leys Cottage

Treasure 2522
 Monument
 Listed Building
 OS Grid E 298710
 OS Grid N 173794

Two storey cottage of local stone; rendered to front elevation; adds significantly to the character of the Llanblethian Conservation Area.



Vale of Glamorgan County Treasures Addendum July 2011



Cowbridge & Llanblethian

Llanblethian - The Firs
 Treasure 2521
 Monument
 Listed Building
 OS Grid E 298874
 OS Grid N 174102

Two storey cottage occupying an important location in the Llanblethian Conservation Area.



Llancarfan Llanbethery - Castle Cottage

Treasure 2524
 Monument
 Listed Building
 OS Grid E 303808
 OS Grid N 169764

A mid to late 19th century house set at right angles to the street.



Llancarfan

Llancadle - No's 1&2 Kenson Cottages

Treasure 2525

Monument

Listed Building

OS Grid E 303586

OS Grid N 168373

A pair of two-storey semi-detached former rural district council houses, rendered under clay tile roof. The pair has gabled matching open porches and a central brick chimney stack. Included as a well preserved example of Rural District Council housing.



Llancarfan

Llancarfan - Thomas Rees Memorial

Treasure 2527

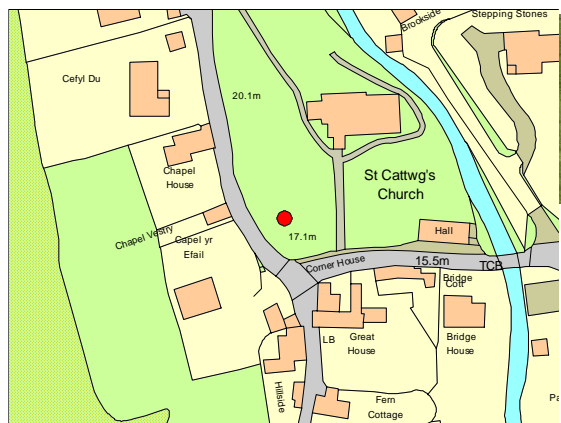
Monument

Listed Building

OS Grid E 305109

OS Grid N 170151

Elaborate memorial to Thomas Rees of City Farm, Llansannor (d. 1881) situated in the graveyard to St Cadoc's Church.



Vale of Glamorgan County Treasures Addendum July 2011



Llancarfan
Llancarfan - War Memorial
 Treasure 2526
 Monument
 Listed Building
 OS Grid E 305107
 OS Grid N 170151

Marble memorial. Square pillar surmounted by an urn.



Llancarfan
Llantrithyd - Cross House
 Treasure 2529
 Monument
 Listed Building
 OS Grid E 304450
 OS Grid N 172997

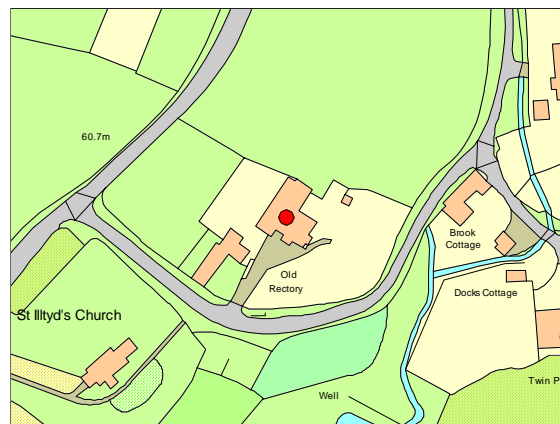
Cross House is a 18th century farm house in a prominent cross-roads location.



Llancarfan
Llantrithyd - Old Rectory

Treasure 2528
Monument
Listed Building
OS Grid E 304450
OS Grid N 172846

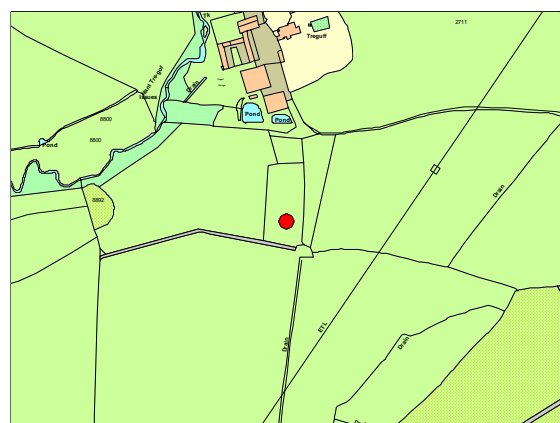

The Old Rectory is a well proportioned stone building showing ecclesiastical influences in style and decoration.



Llancarfan
Outlying - Treguff Airfield Decoy Control Centre

Treasure 2530
Monument GM604 (GLA)
Listed Building
OS Grid E 303085
OS Grid N 170905

The remains of a RAF airfield decoy control centre, which dates from the Second World War. The shelter was built to house the crew and equipment of a decoy flare path for the RAF station at St. Athan.



Vale of Glamorgan County Treasures Addendum July 2011



Llandow Llysworney - Pen-y-lan

Treasure 399
Monument
Listed Building
OS Grid E 296368
OS Grid N 174112

Of mid 17th Century origins; A two unit, end entry house with hall and inner room.



Llandow Llysworney - Moor Farm

Treasure 2535
Monument
Listed Building
OS Grid E 296147
OS Grid N 174194

Of mid 17th Century origins; A single unit, lobby entry house.



Llanfair

St Hilary - The Grange

Treasure 2531

Monument

Listed Building

OS Grid E 301429

OS Grid N 173248

Former Rectory dating from the late 19th Century.

**PHOTOGRAPH
CURRENTLY
UNAVAILABLE**



Llantwit Major

Colhugh Street - Ebenezer United Reform Church

Treasure 2533

Monument

Listed Building

OS Grid E 296820

OS Grid N 168470

Built in the mid 19th Century; traditional pointed arch windows and door; ashlar surrounds around the windows and front door under a pitched roof.



Vale of Glamorgan County Treasures Addendum July 2011



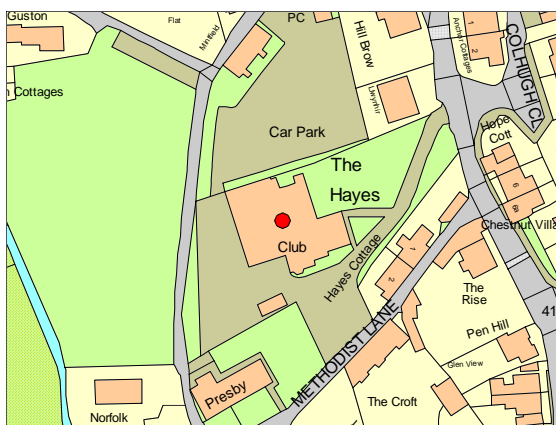
Llantwit Major Colhugh Street - Former Social Club

Treasure 2534
Monument
Listed Building
OS Grid E 296825
OS Grid N 168737

A substantial, three-storey Victorian villa constructed of coursed Liassic limestone with bathstone quoins and stringcourse detail. An important and imposing building due to its scale and prominent location.

Of particular interest is its porch which features a gothic arched head doorway with polychromatic stonework detailing and a single arched light over a double entry doorway set in a bathstone surround with miniature Corinthian columns.

Currently (2011) undergoing conversion into flats.



Llantwit Major East Street - The Oast House

Treasure 2532
Monument
Listed Building
OS Grid E 296825
OS Grid N 168737

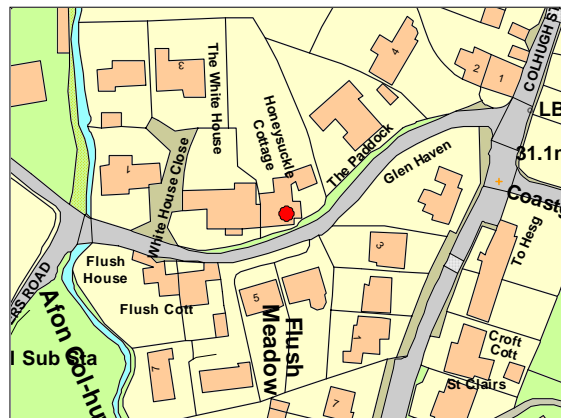
Late 19th century oast house associated with the White Lion; its brick chimney is a prominent feature.



Llantwit Major
Flanders Road - Honeysuckle Cottage

Treasure 589
 Monument
 Listed Building
 OS Grid E 296719
 OS Grid N 168368

A small cottage of three bays with 6 over 6 pane sash windows and slate roof.



Penarth
1 Cwrt-y-Vil Road

Treasure 2547
 Monument
 Listed Building
 OS Grid E 318235
 OS Grid N 171270

One of a pair of Victorian villas. Included for its group value around the Square.



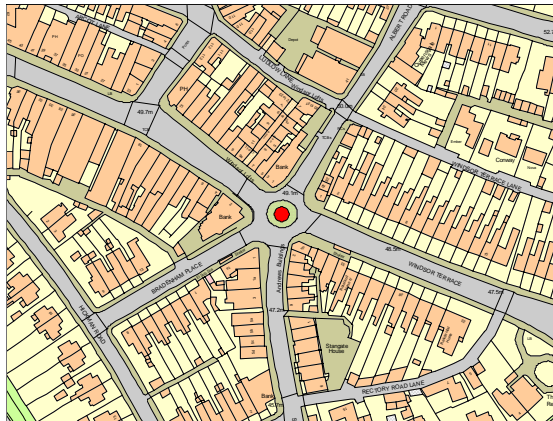
Vale of Glamorgan County Treasures Addendum July 2011



Penarth Rotary Club Clock

Treasure 2552
Monument
Listed Building
OS Grid E 318512
OS Grid N 171729

Clock, erected in 1987 to mark the centenary celebrations of the Rotary Club. Situated in prominent position in Penarth Town Centre.



Penarth Stanwell Road - Plymouth Rooms (Masonic Hall)

Treasure 2548
Monument
Listed Building
OS Grid E 318000
OS Grid N 171436

A striking and memorable building in the street scene and is of local architectural importance.



An inter-war building of stark appearance but with a grand entrance under Ionic order columns.

Penarth

Stanwell Road - Stanwell School

Treasure 2549
Monument
Listed Building
OS Grid E 317097
OS Grid N 171201

Victorian school building which despite being enlarged and remodelled (predominantly modern extensions) retains its character and is a significant building in the Penarth Conservation Area.



Penarth

Victoria Road - 14 - 18 (evens), 23, 24 - 30 (evens)

Treasure 2550
Monument
Listed Building
OS Grid E 318200
OS Grid N 171252

Large Victorian villas under slate roofs situated on the south eastern side of the Square. Included for their group value around the Square.



Vale of Glamorgan County Treasures Addendum July 2011



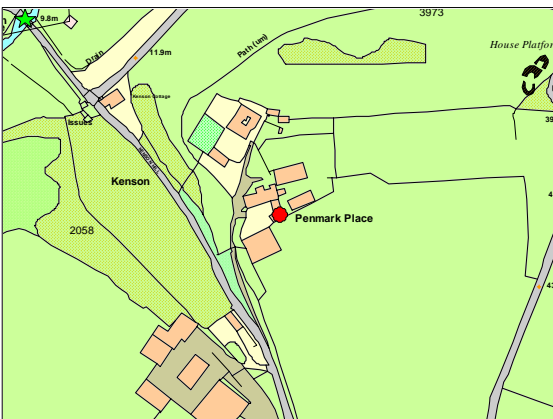
Penarth
Victoria Square - 1 - 27
 Treasure 2551
 Monument
 Listed Building
 OS Grid E 318145
 OS Grid N 171300

Large Victorian villas. Included for their group value around the Square.



Rhose
Penmark - Penmark Place
 Treasure 439
 Monument
 Listed Building
 OS Grid E 305333
 OS Grid N 168609

Penmark Place is a nineteenth century farmhouse possibly incorporating the remains of a medieval fortified manor house. In addition, there are remains of early formal gardens.

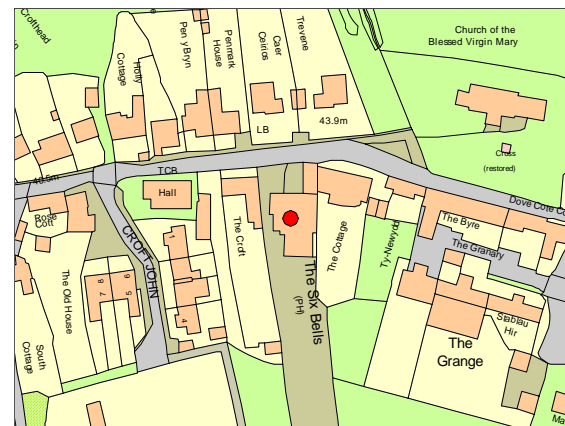


Rhose

Penmark - Six Bells Inn

Treasure 440
Monument
Listed Building
OS Grid E 305775
OS Grid N 168807

Possibly of C16 origin. Exterior entirely refashioned in early to mid. C19, except for central chamfered four centred stone doorframes. White washed rendering, slate roof, eaves, and end gables, brick stacks. The building was substantially extended to the front in the late twentieth century.



Rhose

Gileston - Gileston Cottage

Treasure 2538
Monument
Listed Building
OS Grid E 301919
OS Grid N 166938

Cottage of early origin which despite alteration retains its character.



Vale of Glamorgan County Treasures Addendum July 2011



Rhoose

Rhoose - Jubilee Hall

Treasure 2536

Monument

Listed Building

OS Grid E 306406

OS Grid N 166544

19th Century; traditional lancet windows; yellow brick surrounds around the windows; attractive bell gable with pointed arch opening and pitched roof.



St Athan

Outlying - East Orchard Wood Pill Box

Treasure 2501

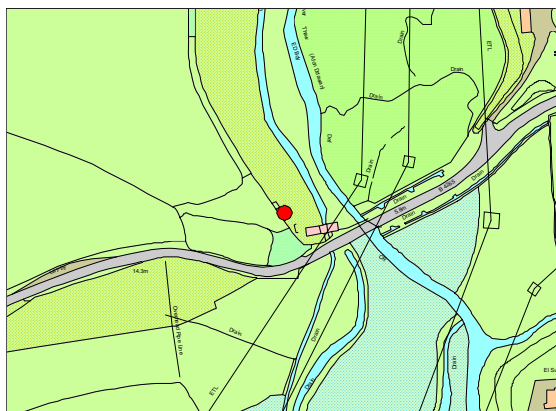
Monument GM598(GLA)

Listed Building

OS Grid E 302892

OS Grid N 167659

A reinforced concrete Type 28 anti-tank pillbox, dating from the early period of World War II. The Type 28 is a rare occurrence in Wales.

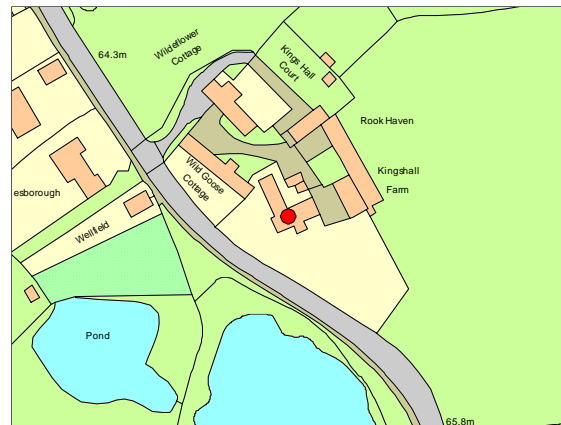


St Brides Major

St Brides Major - Kingshall

Treasure 2539
 Monument
 Listed Building
 OS Grid E 289551
 OS Grid N 174497

An excellent example of a 17th century building featuring a dressed stone doorway with a four centre arched head. The building was constructed with a lateral-entry stone stairs with a bake oven built under. Altered in the 19th century.



St Nicholas and Bonvilston

Bonvilston - 1- 4 Sheep Court Cottages

Treasure 2510
 Monument
 Listed Building
 OS Grid E 306991
 OS Grid N 174065

Sheep Court Cottages (in common with Red Lion Cottages) are late 19th century in date and share similar details, suggesting that they were built by the same landowner for his workers.

Four two-storey stone cottages; possibly 18th Century in origin; slate roof; two brick chimney stacks shared by the cottages; red brick stringcourse and detail above windows and doors.



Vale of Glamorgan County Treasures

Addendum July 2011



St Nicholas and Bonvilston

St Nicholas - No's 1&2 Smiths Row

Treasure 2541
 Monument
 Listed Building
 OS Grid E 308968
 OS Grid N 174264

Pair of Victorian houses of local limestone under slate roof; polychromatic stonework detailing around windows. The adjoining houses which make up the rest of the terrace are listed Grade II.

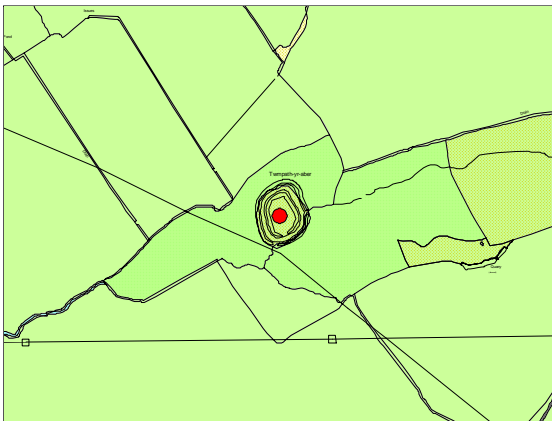


St Nicholas and Bonvilston

Outlying - Castle Ringwork

Treasure 2540
 Monument GM613(GLA)
 Listed Building
 OS Grid E 307054
 OS Grid N 173353

A well preserved castle-ringwork which dates to the early part of the medieval period.



**St Georges Super Ely
Drope - The Old Rectory**

Treasure 2542

Monument

Listed Building

OS Grid E 310847

OS Grid N 175823

An impressive early Victorian Rectory set in formally landscaped gardens. Although it has been significantly extended it still retains its character. It features a slate roof under exposed stone walls.

