

BOVERTON ROAD

KEY

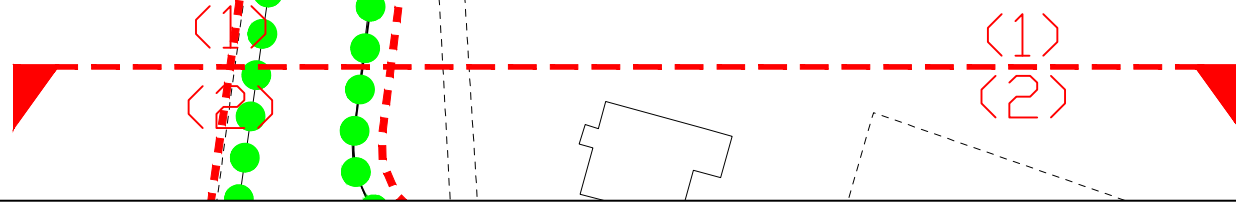
KEY

- ■ ■ Proposed Revocation of No Waiting Mon-Fri 8am-9am and 3pm-4pm and replace with No Waiting, Loading and Unloading Mon - Fri 8-9:30am and 2:30pm-4pm.
- ● ● Proposed Revocation of No Waiting Mon-Fri 8am-9am and 3pm-4pm and replace with No Waiting, Loading and Unloading At Any Time.
- ● ● Proposed Revocation of No Waiting Mon-Fri 8am-5pm and replace with No Waiting, Loading and Unloading At Any Time.
- Proposed Revocation of No Waiting Mon-Fri 8am-9am and 3pm-4pm and replace with No Stopping Mon-Fri 8am-5pm.
- ● ● Existing No Waiting At Any Time to remain.
- - - Proposed No Loading & Unloading At Any Time.

HAM LANE EAST

Vehicle and pedestrian entrance to Ysgol Gymraeg Dewi Sant Primary School & staff car park

Dewi Sant Primary School



VALE of GLAMORGAN

ENVIRONMENT & HOUSING SERVICES

Director:
Miles Punter

Head of Neighbourhood
Services & Transport:
Emma Reed



BRO MORGANNWG



ENGINEERING DESIGN
AND PROCUREMENT


Rev	By	Description of Amendment	Chk by	Date
Revisions				

Client
The Vale of Glamorgan Council

Project Title
Ham Lane East, Llanwit Major

Drawing Title
Proposed Waiting, Loading, & Unloading Restrictions (1 of 3)

Drawn	ON	Scale	NTS	Project No.	IF 956	Drawing No.	T/22/35/ON
Date	JUN 22	File		Rev			
Checked		Window					

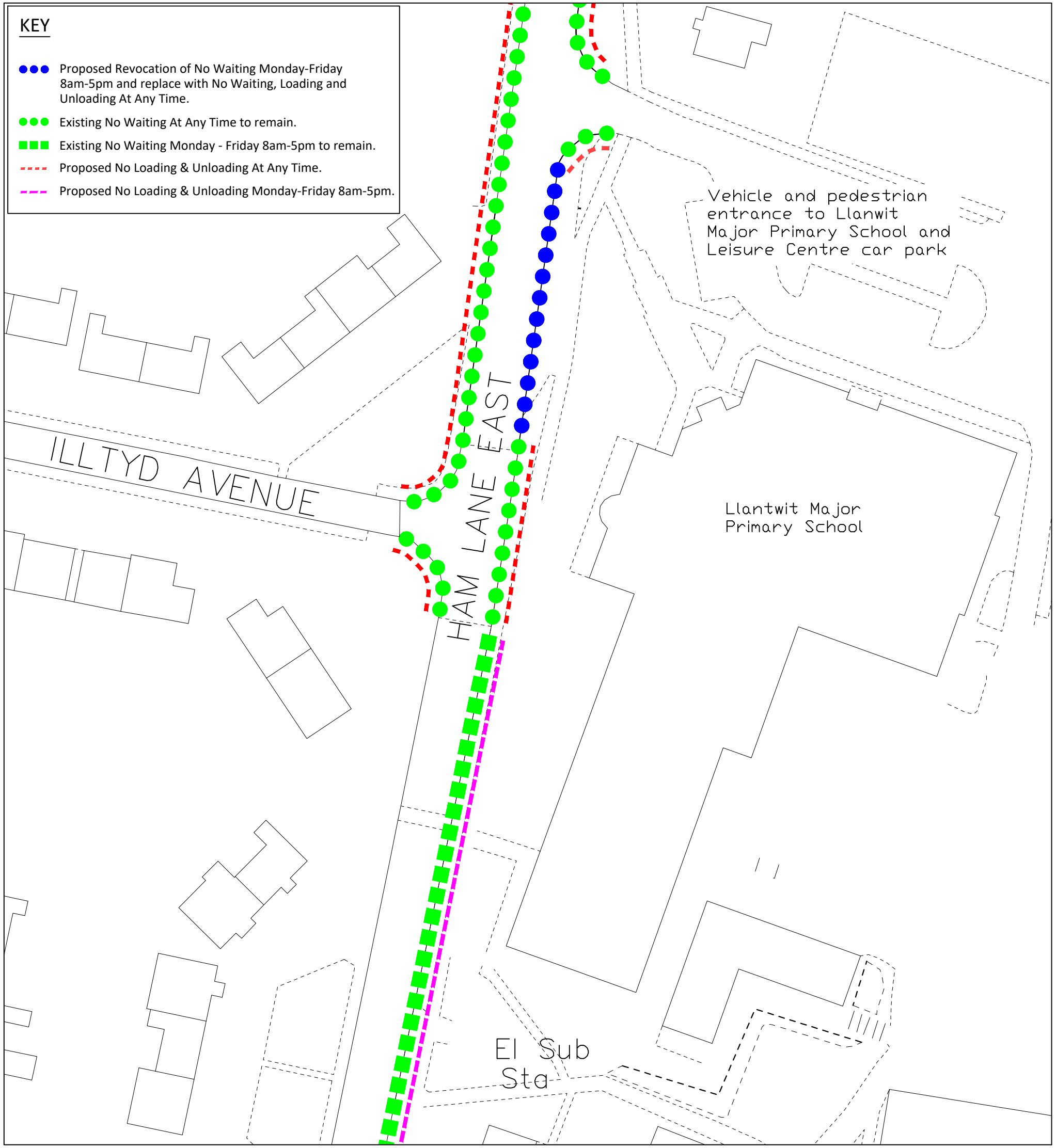


"This map is based upon Ordnance Survey material with the permission of Ordnance Survey on behalf of the Controller of Her Majesty's Stationery Office © Crown copyright. Unauthorised reproductions infringes Crown copyright and may lead to prosecution or civil proceedings." The Vale of Glamorgan Council Licence No. 100023424. 2022.

"Mae'r map hwn yn seiliedig a'r ddeunydd yr Ordnance Survey gyda chaniatad Yr Ordnance Survey ar ran Rheolwr Llyfrfa Ei Mawrhydi © Hawlfraint y Goron. Mae atgynhyrchu heb ganiatad yn torri hawlfraint y Goron a gall hyn arwain at erlyniad neu achos sifil." Cyngor Bro Morgannwg rhif trwydded 100023424. 2022.

KEY

- Proposed Revocation of No Waiting Monday-Friday 8am-5pm and replace with No Waiting, Loading and Unloading At Any Time.
- Existing No Waiting At Any Time to remain.
- ■ ■ Existing No Waiting Monday - Friday 8am-5pm to remain.
- - - Proposed No Loading & Unloading At Any Time.
- - - Proposed No Loading & Unloading Monday-Friday 8am-5pm.



VALE of GLAMORGAN

ENVIRONMENT & HOUSING SERVICES

Director:
Miles Punter

Head of Neighbourhood
Services & Transport:
Emma Reed



BRO MORGANNWG



ENGINEERING DESIGN
AND PROCUREMENT


Rev	By	Description of Amendment	Revisions	Chk by	Date

Client
The Vale of Glamorgan Council

Project Title
Ham Lane East, Llanwit Major

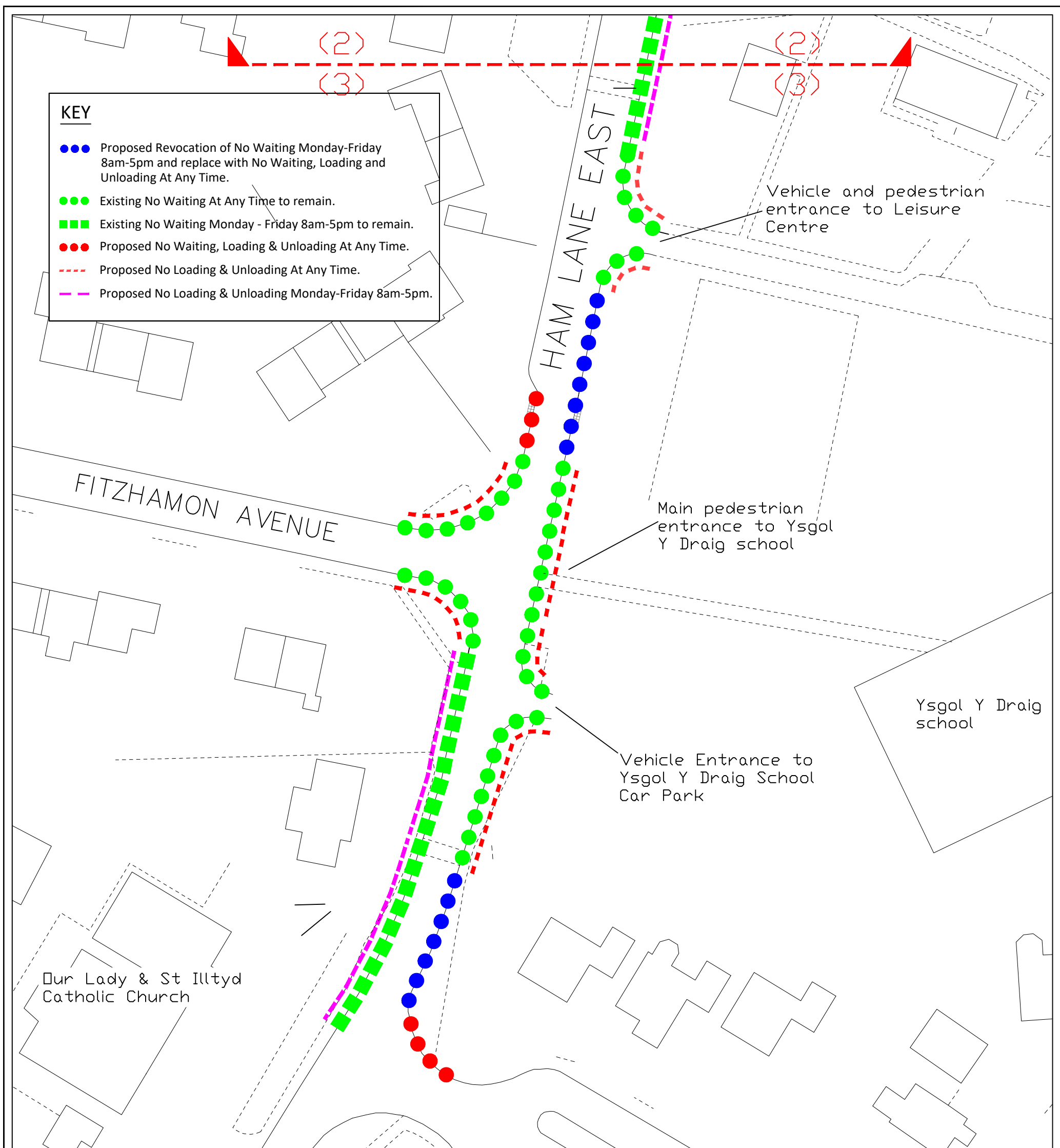
Drawing Title
Proposed Waiting, Loading, & Unloading Restrictions (2 of 3)

Drawn	ON	Scale	NTS	Project No.	IF 956	Drawing No.	T/22/35/ON
Date	JUN 22	File		Rev			
Checked		Window					
Date							



"This map is based upon Ordnance Survey material with the permission of Ordnance Survey on behalf of the Controller of Her Majesty's Stationery Office © Crown copyright. Unauthorised reproductions infringes Crown copyright and may lead to prosecution or civil proceedings." The Vale of Glamorgan Council Licence No. 100023424. 2022.

"Mae'r map hwn yn seiliedig a'r ddeunydd yr Ordnance Survey gyda chaniatad Yr Ordnance Survey ar ran Rheolwr Llyfrfa Ei Mawrhydi © Hawlfraint y Goron. Mae atgynhyrchu heb ganiatad yn torri hawlfraint y Goron a gall hyn arwain at erlyniad neu achos sifil." Cyngor Bro Morgannwg rhif trwydded 100023424. 2022.



VALE of GLAMORGAN
 ENVIRONMENT & HOUSING SERVICES
 Director: Miles Punter
 Head of Neighbourhood Services & Transport: Emma Reed

BRO MORGANNWG

ENGINEERING DESIGN AND PROCUREMENT

Rev	By	Description of Amendment	Revisions	Chk by	Date

Client: **The Vale of Glamorgan Council**

Project Title: **Ham Lane East, Llanwit Major**

Drawing Title: **Proposed Waiting, Loading, & Unloading Restrictions (3 of 3)**

Drawn: ON	Scale: NTS	Project No.: IF 956	Drawing No.: T/22/35/ON
Date: JUN 22	File:	Rev:	
Checked:	Window:		
Date:			

"This map is based upon Ordnance Survey material with the permission of Ordnance Survey on behalf of the Controller of Her Majesty's Stationary Office © Crown copyright. Unauthorised reproductions infringes Crown copyright and may lead to prosecution or civil proceedings."
 The Vale of Glamorgan Council Licence No. 100023424. 2022.

"Mae'r map hwn yn seiliedig a'r ddeunydd yr Ordnance Survey gyda chaniatad Yr Ordnance Survey ar ran Rheolwr Llyfrfa Ei Mawrhydi © Hawlfraint y Goron. Mae atgynhyrchu heb ganiatad yn torri hawlfraint y Goron a gall hyn arwain at erlyniad neu achos sifil."
 Cyngor Bro Morgannwg rhif trwydded 100023424. 2022.