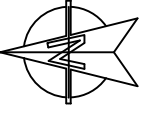
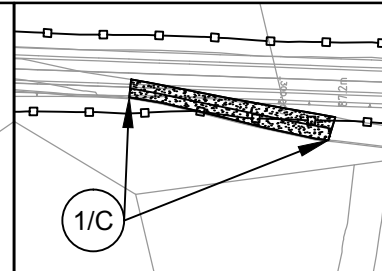
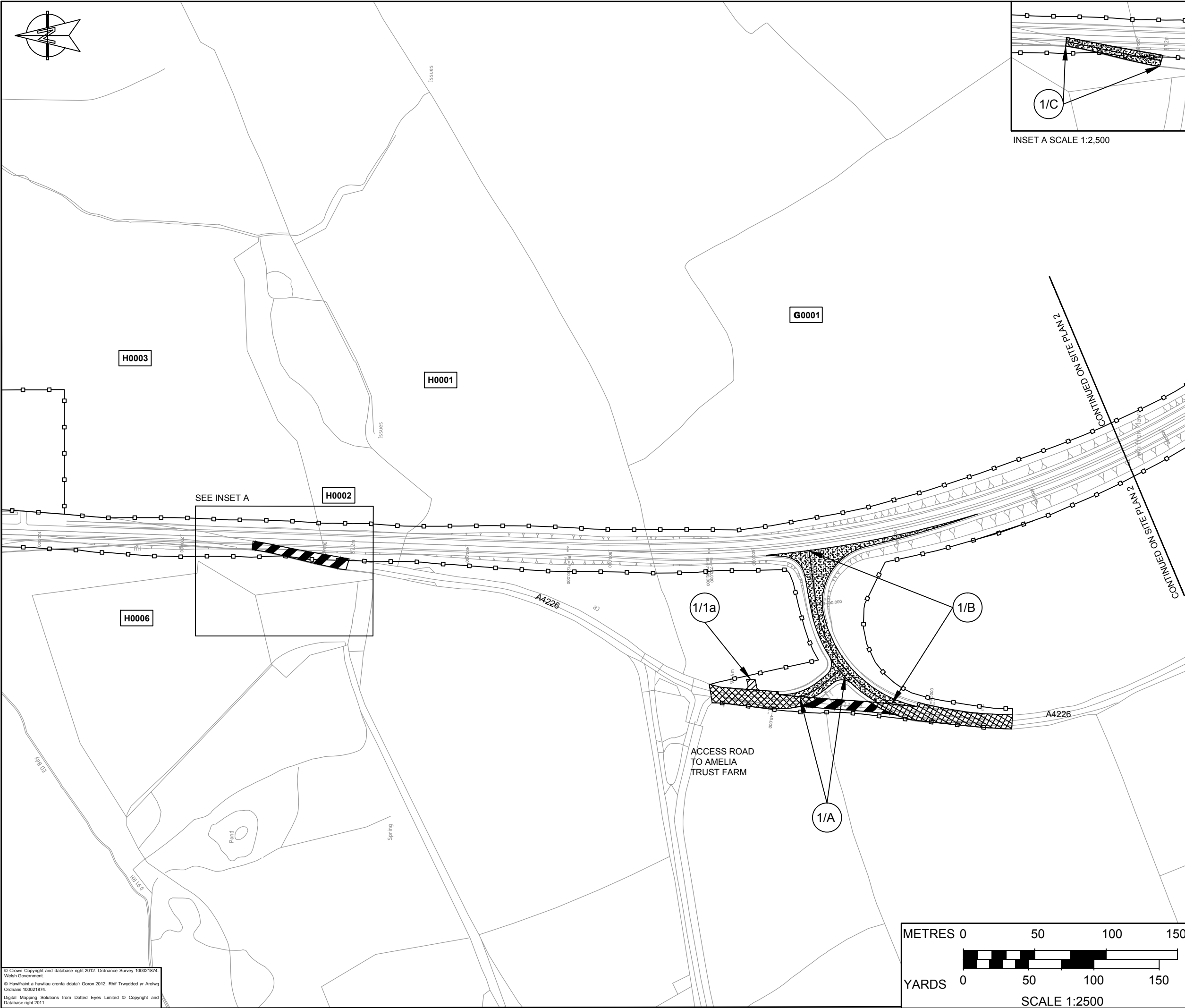


3512646D-HHC  
SRO-001



File Name: \\GBCDF3\FIL02\highways\H1\JOBS\3512646D-HHC Links to St Athan and Cardiff Airport\Acad\Drawings\SRO-Plans\SIDE ROAD ORDER.dwg



INSET A SCALE 1:2,500

LOCATION PLAN



SITE PLAN 1

KEY

- ROUTE OF CLASSIFIED ROAD
- ROUTE OF NEW HIGHWAY
- HIGHWAYS TO BE IMPROVED
- HIGHWAYS TO BE STOPPED UP
- NEW PRIVATE MEANS OF ACCESS
- PRIVATE MEANS OF ACCESS TO BE STOPPED UP
- HIGHWAY BOUNDARY

Rev	Date	Description	By	Chk	App



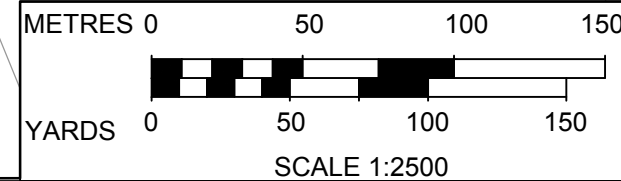
1 Capital Quarter,  
Tyndall Street,  
Cardiff, CF10 4BZ  
Tel: 44-(0)29-2076-9200

Client: **VALE OF GLAMORGAN**  
**BRO MORGANNWG**

Site/Project:  
**A4226 FIVE MILE LANE  
HIGHWAY IMPROVEMENTS**

Title:  
**SIDE ROAD ORDER  
SITE PLAN 1**

Drawn: IM	Checked: JE
Designed: IM	Approved: JE
Date: 26/04/2016	Scale: 1:2500
Project Number: 3512646D-HHC	Drawing Number: SRO-001
Sheet: 1 OF 6	Revision: -



Login: Gough, Daniel  
Plot Date: 26/04/2016 11:30:05

© Crown Copyright and database right 2012. Ordnance Survey 100021874.  
Welsh Government.  
© Hawffraint a hawflau cronfa ddata'y Goron 2012. Rhif Trwydded yr Arolwg  
Ordnans 100021874.  
Digital Mapping Solutions from Dotted Eyes Limited © Copyright and  
Database right 2011