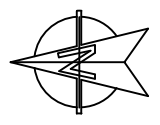
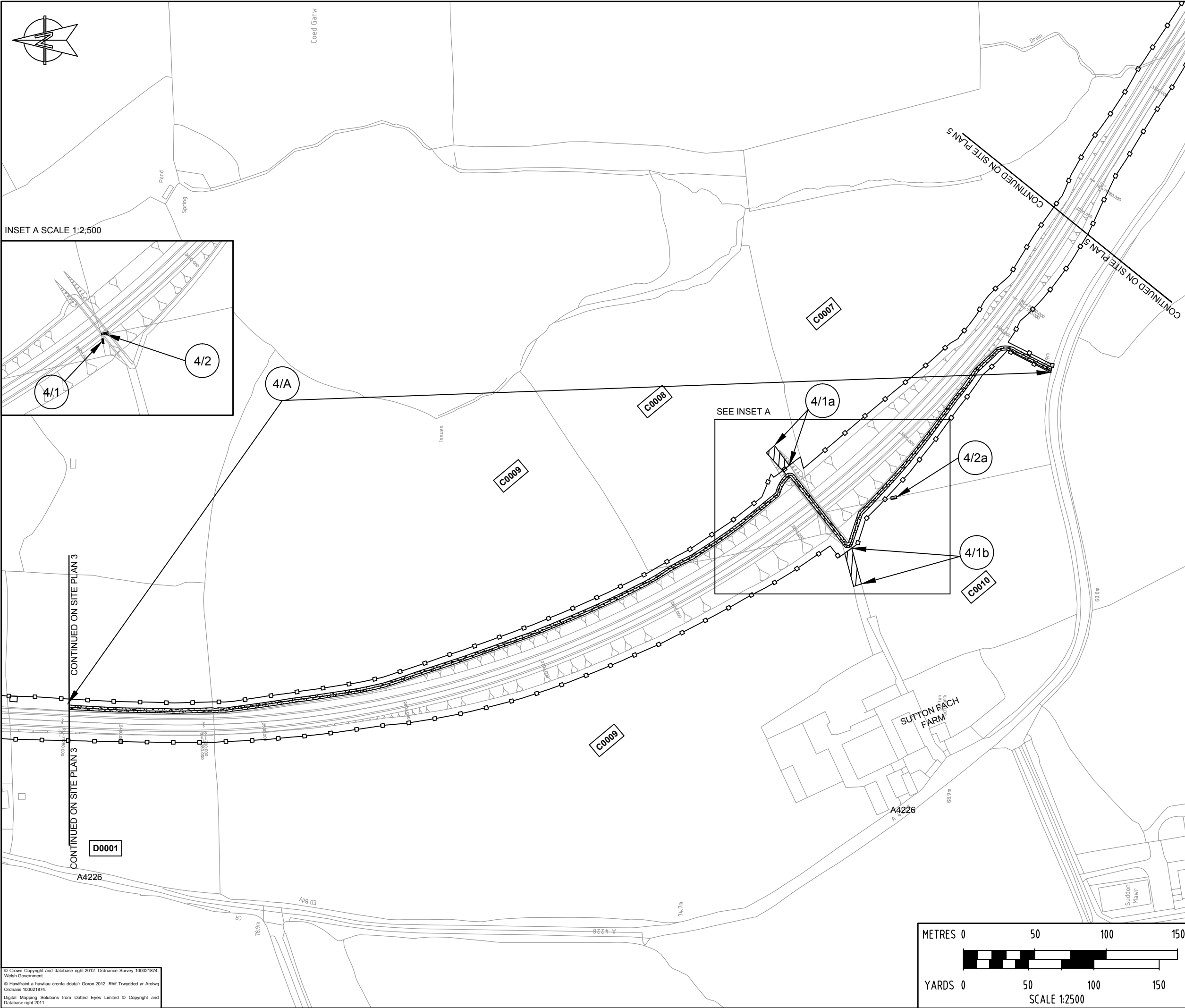
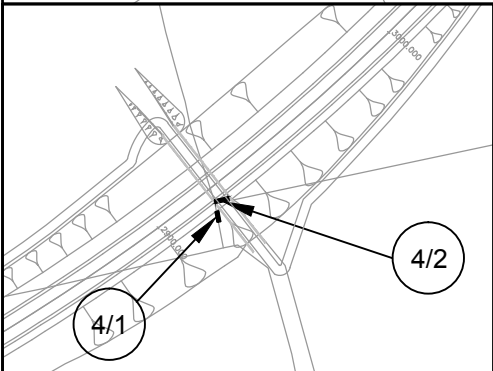


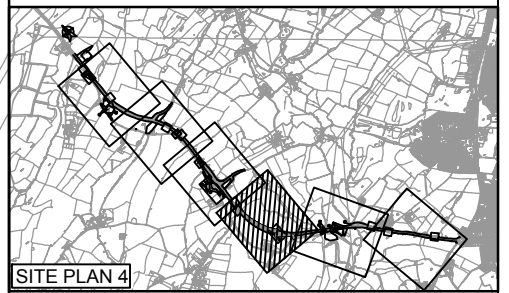
3512646D-HHC
SRO-004



INSET A SCALE 1:2,500



LOCATION PLAN



KEY

- ROUTE OF CLASSIFIED ROAD
- ROUTE OF NEW HIGHWAY
- HIGHWAYS TO BE IMPROVED
- HIGHWAYS TO BE STOPPED UP
- NEW PRIVATE MEANS OF ACCESS
- PRIVATE MEANS OF ACCESS TO BE STOPPED UP
- HIGHWAY BOUNDARY

Rev	Date	Description	By	Chk	App



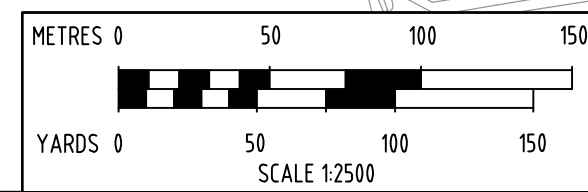
1 Capital Quarter,
Tyndall Street,
Cardiff, CF10 4BZ
Tel: 44-(0)29-2076-9200



Client: VALE OF GLAMORGAN
Site/Project: A4226 FIVE MILE LANE HIGHWAY IMPROVEMENTS

Title: SIDE ROAD ORDER SITE PLAN 4

Drawn: IM	Checked: JE
Designed: IM	Approved: JE
Date: 26/04/2016	Scale: 1:2500
Project Number: 3512646D-HHC	Drawing Number: SRO-004
Sheet: 4 OF 6	Revision: -



LogIn: Gough, Daniel
Plot Date: 26/04/2016 11:39:02

© Crown Copyright and database right 2012. Ordnance Survey 100021874.
© Hawffraint a hawflau cronfa ddata'y Goron 2012. Rhif Trwydded yr Arolwg Ordnans 100021874.
Digital Mapping Solutions from Dotted Eyes Limited © Copyright and Database right 2011