

BRO MORGANNWG
CYNLLUN DATBLYGU LLEOL NEWYDD 2021-2036

COFRESTR SAFLEOEDD

YMGEISIOL

Mawrth 2023

PAPUR CEFNDIROL - PB17



@VOGCouncil



Vale of Glamorgan Council



ldp@valeofglamorgan.gov.uk



01446 704681



www.valeofglamorgan.gov.uk



Replacement Local Development Plan Candidate Site Register Cynllun Datblygu Lleol Newydd Cofrestr Safleoedd Ymgeisiol



RHAGAIR

Yn unol â Chytundeb Cyflawni a gymeradwywyd gan y Cyngor (Ebrill 2022), gwahoddwyd tirfeddianwyr, datblygwyr, a phartïon eraill â diddordeb i enwebu 'Safleoedd Ymgeisiol' ar gyfer cynhwysiant posibl o fewn Cynllun Datblygu Lleol newydd Bro Morgannwg (RLDP), sy'n dod i'r amlwg, fel rhan o'r cam paratoi cyn-adneuo. Cafodd yr alwad am Safleoedd Ymgeisiol ei chynnal rhwng 20 Mehefin 2022 a 13 Rhagfyr 2022. Pwrpas cam y Safle Ymgeisiol yw sicrhau, os caiff tir ei ddyrannu ar gyfer datblygu yn yr CDLIN, bod safleoedd yn realistig a chyflawnadwy o fewn cyfnod y Cynllun, hyd at 2036.

Mae'n bwysig nodi, ar hyn o bryd, **nad yw** cynnwys safle yng Nghofrestr Safle Ymgeiswyr yn awgrymu y bydd safle'n cael ei ddyrannu o fewn yr CDLIN sy'n dod i'r amlwg, ac nid yw'n awgrymu unrhyw ffafriaeth gan yr Awdurdod Cynllunio Lleol ynghylch ei rinweddau. **Nid** yw'r gofrestr hon yn ddogfen ymgynghori cyhoeddus; dim ond datganiad o ffaith o'r holl safleoedd ymgeisiol sydd wedi eu cyflwyno ar hyn o bryd yn y broses CDLIN.

Os yw'r Strategaeth a Ffeirir gan y Cyngor yn dangos bod angen rhagor o dir i'w ddatblygu, defnyddir yr wybodaeth a ddarperir ar y Ffurflen Cyflwyno Safleoedd Ymgeisiol (sydd wedi'i dilysu gan Swyddogion y Cyngor) i asesu safleoedd ar gyfer eu cynnwys posibl o fewn y cynigion cyn adneuo a / neu CDLI adneuo. Bydd yr asesiad hwn hefyd yn cynnwys Arfarniad o Gynaliadwyedd ar y safleoedd hynny.

Mae mynegai o'r Safleoedd Ymgeisiol yn dilyn y rhagair hwn. Rhestrir safleoedd yn nhrefn yr wyddor yn ôl Ardal ac Setliad. Mae'r Gofrestr ei hun yn darparu map lleoliad o'r safle, ynghyd â gwybodaeth gyfyngedig sy'n cynnwys y defnydd(iau)presennol a'r defnydd arfaethedig o'r safle, maint y safle a rhif adnabod unigryw y safle.

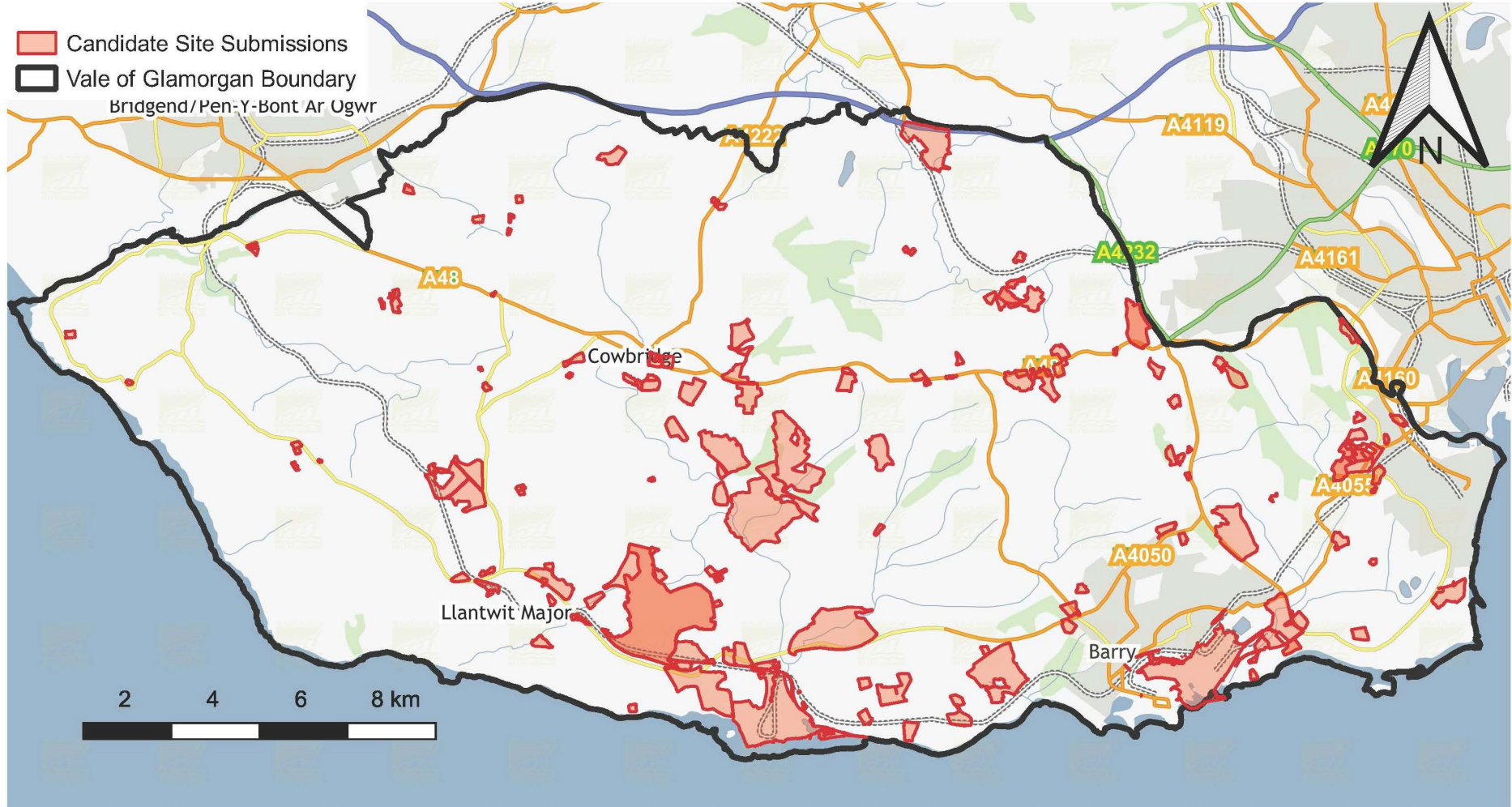
Ar hyn o bryd, ni fydd Swyddogion y Cyngor yn trafod rhinweddau neu fel arall o ran safleoedd unigol gan y byddai hyn yn gynamserol. Bydd y safleoedd hynny sydd wedi methu'r asesiad cam 1 (hidlydd safle cychwynnol) yn cael eu nodi yn y cam ymgynghori cyn adneuo. Mae manylion y broses asesu lawn a fydd yn cael ei defnyddio i ystyried cyflwyniadau Safle Ymgeiswyr ar gael i'w gweld ar wefan y Cyngor: <https://www.valeofglamorgan.gov.uk/Documents/Living/Planning/Policy/RLDP/VOGC-Candidate-Site-Assessment-Methodology.pdf>

Bydd unrhyw geisiadau cynllunio sy'n cael eu cyflwyno ar Safleoedd Ymgeisiol yn parhau i gael eu hasesu yn y ffordd arferol o dan bolisiâu perthnasol Cynllun Datblygu Lleol (CDLI) mabwysiedig, tan y cyfryw amser ag y maent yn cael eu disodli gan yr CDLIN.

Ardaloedd Bro Morgannwg



Pob Safle Ymgeisiol a Gyflwynwyd





Replacement Local Development Plan Candidate Site Register

Cynllun Datblygu Lleol Newydd Cofrestr Safleoedd Ymgeisiol



INDEX/ MYNEGAI

Site ID No./ Rhif Adnabod y Safle	Site name/Enw'r Safle	Proposed Use Category / Categori Defnydd Arfaethedig	Page No./ Rhif Tudalen
AREA/ARDAL: BARRY / Y BARRI			
371	Walters Farm/Fferm Walter	Housing/Tai	2
384	Hayes Lane	Housing/Tai	3
388	HMS Cambria/HMS Cambria	Housing/Tai	4
407	Land West of Coed Mawr Road/Tir i'r gorllewin o Coed Mawr Road	Housing/Tai	5
420	Land off Port Road, Barry/Tir oddi ar Port Road, y Barri	Housing/Tai	6
426	Land at Ffordd y Milleniwm/Tir yn Ffordd y Mileniwm	Affordable Housing Led/Wedi Ei Arwain Gan Dai Fforddiadwy	7
449	Land at Weycock Cross, South of Port Road, Barry/Tir yn Weycock Cross, i'r de o Port Road, Y Barri	Housing/Tai	8
459	Land at the Former Pencoedtre Highschool/Tir yn hen Ysgol Uwchradd Pencoedtre	Housing/Tai	9
487	Land at Neptune Road, Barry Waterfront/Tir yn Neptune Road, Glannau'r Barri	Affordable Housing Led/Wedi Ei Arwain Gan Dai Fforddiadwy	10
544	The Port of Barry/Porthladd Y Barri	Other Proposed Use/Defnydd Arall Arfaethedig	11



Replacement Local Development Plan Candidate Site Register

Cynllun Datblygu Lleol Newydd Cofrestr Safleoedd Ymgeisiol



Site ID No./ Rhif Adnabod y Safle	Site name/Enw'r Safle	Proposed Use Category / Categori Defnydd Arfaethedig	Page No./ Rhif Tudalen
AREA/ARDAL: COASTAL VALE (RHOOSE, ST ATHAN & LLANTWIT MAJOR) / GLANNAU'R FRO (Y RHWS, SAIN TATHAN A LLANILLTUD FAWR)			
EAST ABERTHAW / DWYRAIN ABERDDAWAN			
406	Land East of Aberthaw (North)/Tir i'r dwyrain o Aberddawan (Gogledd)	Housing/Tai	13
408	Land at East Aberthaw (North)/Tir yn Nwyrain Aberddawan (Gogledd)	Housing/Tai	14
433	Aberthaw Power Station/Gorsaf Bŵer Aberddawan	Employment/Cyflogaeth	15
FLEMINGSTON / TREFFLEMIN			
516	Tregruff Farm/Fferm Treguff	Renewable Energy/ Ynni Adnewyddol	16
FONMON / FFWL-Y-MWN			
508	Fonmon/Ffwl-y-mwn	Renewable Energy/ Ynni Adnewyddol	17
GILESTON / SILSTWN			
510	Gileston Farm/Fferm Silstwn	Renewable Energy/ Ynni Adnewyddol	18
LLANCARFAN / LLANCARFAN			
422	Land to the northeast of Llanccarfán/Tir i'r gogledd-ddwyrain o Llanccarfán	Housing/Tai	19
LLANMAES / LLAN-FAES			
395	Glebelands at Llanmaes/Glebelands yn Llan-faes	Housing/Tai	20



Replacement Local Development Plan Candidate Site Register

Cynllun Datblygu Lleol Newydd Cofrestr Safleoedd Ymgeisiol



Site ID No./ Rhif Adnabod y Safle	Site name/Enw'r Safle	Proposed Use Category / Categori Defnydd Arfaethedig	Page No./ Rhif Tudalen
LLANTRITHYD / LLANTRIDDYD			
410	The Quarries and adjoining Land/Y Chwareli a'r Tir cyfagos	Other Proposed Use/ Defnydd Arall Arfaethedig	21
506	Cae Maen Farm/Fferm Cae Maen	Renewable Energy/ Ynni Adnewyddol	22
515	Treguff Fach Farm/Fferm Treguff Fach	Renewable Energy/ Ynni Adnewyddol	23
517	Ty Draw/Tŷ Draw	Renewable Energy/ Ynni Adnewyddol	24
LLANTWIT MAJOR / LLANILLTUD FAWR			
352	Land to the south of Millands Farm/Tir i'r de o Fferm Millands	Housing/Tai	25
364	Parc Hoddnant/Parc Hoddnant	Housing/Tai	26
377	Land adjoining Heritage Business Park/Tir yn ffinio â'r Parc Busnes Treftadaeth	Other Proposed Use/ Defnydd Arall Arfaethedig	27
379	Land at Bridge House Farm/Tir ar Fferm Bridge House	Retail/Manwerthu	28
394	Land north and south of Wick Road/Tir i'r gogledd a'r de o Wick Road	Housing/Tai	29
396	North West Llantwit Major/Gogledd-orllewin Llanilltud Fawr	Housing/Tai	30
436	Land between Llantwit Major and Llanmaes/Tir rhwng Llanilltud Fawr a Llan-faes	Other Proposed Use/ Defnydd Arall Arfaethedig	31



Replacement Local Development Plan Candidate Site Register

Cynllun Datblygu Lleol Newydd Cofrestr Safleoedd Ymgeisiol



Site ID No./ Rhif Adnabod y Safle	Site name/Enw'r Safle	Proposed Use Category / Categori Defnydd Arfaethedig	Page No./ Rhif Tudalen
439	Summerhouse Bay/Bae Summerhouse	Other Proposed Use/ Defnydd Arall Arfaethedig	32
445	Former Eagleswell Primary School/Hen Ysgol Gynradd Eagleswell	Housing/Tai	33
461	Land at Boverton/Tir yn Nhrefered	Affordable Housing Led/Wedi Ei Arwain Gan Dai Fforddiadwy	34
473	Land south of the B4265/Tir i'r de o'r B4265	Retail/Manwerthu	35
481	Land to the North of Boverton Road/Tir i'r gogledd o Boverton Road	Housing/Tai	36
RHOOSE / Y RHWS			
414	Land to the east of Fonmon Road, Rhoose/Tir i'r dwyrain o Fonmon Road, Y Rhws	Housing/Tai	37
418	Land West of Fonmon Road, Fontygary/Tir i'r gorllewin o Fonmon Road, Ffont-y-gari	Housing/Tai	38
427	Land at Readers Way/Tir yn Readers Way	Housing/Tai	39
488	Land to the South of Rhoose trains station, Rhoose/Tir i'r de o orsaf drenau Y Rhws, Y Rhws.	Housing/Tai	40
492	Land North of Porthkerry Road/Tir i'r gogledd o Porthkerry Road	Housing/Tai	41
493	Land north of the Railway Line, Rhoose/Tir i'r gogledd o'r Linell Reilffordd, y Rhws	Housing/Tai	42
551	Land at Model Farm/Tir yn Fferm Model	Employment/Cyflogaeth	43



Replacement Local Development Plan Candidate Site Register

Cynllun Datblygu Lleol Newydd Cofrestr Safleoedd Ymgeisiol



Site ID No./ Rhif Adnabod y Safle	Site name/Enw'r Safle	Proposed Use Category / Categori Defnydd Arfaethedig	Page No./ Rhif Tudalen
ST ATHAN / SAIN TATHAN			
366	Land South of Clive Road, St Athan/Tir i'r de o Clive Road, Sain Tathan	Housing/Tai	44
399	Land at St Athan/Tir yn Sain Tathan	Housing/Tai	45
424	Bro Tathan/Bro Tathan	Employment/Cyflogaeth	46
432	Bro Tathan/Bro Tathan	Employment/Cyflogaeth	47
447	Land at Ringwood Crescent, St Athan/Tir yn Ringwood Crescent, Sain Tathan	Affordable Housing Led/Wedi Ei Arwain Gan Dai Fforddiadwy	48
456	Land West of St Athan/Tir i'r gorllewin o Sain Tathan	Housing/Tai	49
457	Land South of B4265, St Athan/Tir i'r de o'r B4265, Sain Tathan	Housing/Tai	50
458	Land between the Railway Line and the B4265, St Athan/Tir rhwng y Llinell Reilffordd a'r B4265, Sain Tathan	Employment / Cyflogaeth	51
462	Land at Church Farm/Tir yn Fferm yr Eglwys	Affordable Housing Led/Wedi Ei Arwain Gan Dai Fforddiadwy	52
485	Land east of St Athan County Junior and Infants School/Tir i'r dwyrain o Ysgol Iau a Babanod Sain Tathan	Housing/Tai	53



Replacement Local Development Plan Candidate Site Register

Cynllun Datblygu Lleol Newydd Cofrestr Safleoedd Ymgeisiol



Site ID No./ Rhif Adnabod y Safle	Site name/Enw'r Safle	Proposed Use Category / Categori Defnydd Arfaethedig	Page No./ Rhif Tudalen
TREDOGAN / TREDOGAN			
361	Land at Port Road/Tir yn Port Road	Other Proposed Use/ Defnydd Arall Arfaethedig	54
AREA/ARDAL: EAST VALE (PETERSTON-SUPER-ELY & WENVOE) / DWYRAIN Y FRO (LLANBEDR A GWENFÔ)			
BONVILSTON / TRESIMWN			
359	Agricultural Land to the south of A48 Bonvilston/Tir amaethyddol i'r de o'r A48 Tresimwn	Housing/Tai	56
385	Land at Bonvilston/Tir yn Nhresimwn	Housing/Tai	57
417	Old Dairy Site/Hen Safle'r Llaethdy	Housing/Tai	58
435	Land South of A48, Bonvilston/Tir i'r de o'r A48, Tresimwn	Housing/Tai	59
CULVERHOUSE CROSS / CROES CWRLWYS			
387	Land at Culverhouse Cross/Tir yng Nghroes Cwrlwys	Housing/Tai	60
476	Land at Culverhouse Cross/Tir yng Nghroes Cwrlwys	Employment/Cyflogaeth	61
480	Land at Culverhouse Cross/Tir yng Nghroes Cwrlwys	Housing/Tai	62
HENSOL / HENSOL			
554	Land South of Junction 34, M4, Hensol/Tir i'r de o Gyffordd 34 yr M4, Hensol	Employment/Cyflogaeth	63



Replacement Local Development Plan Candidate Site Register

Cynllun Datblygu Lleol Newydd Cofrestr Safleoedd Ymgeisiol



Site ID No./ Rhif Adnabod y Safle	Site name/Enw'r Safle	Proposed Use Category / Categori Defnydd Arfaethedig	Page No./ Rhif Tudalen
PENDOYLAN / PENDEULWYN			
490	Land to the north of Pendoylan/Tir i'r gogledd o Bendeulwyn	Affordable Housing Led/Wedi Ei Arwain Gan Dai Fforddiadwy	64
PETERSTON-SUPER-ELY / LLANBEDR-Y-FRO			
378	Land North East of Primary School, Peterston-Super-Ely/Tir i'r gogledd-ddwyrain o'r Ysgol Gynradd, Llanbedr-y-fro	Housing/Tai	65
381	Land on the north side of Nantywern, Peterston Super Ely, Cardiff/Tir ar ochr ogleddol Nantywern, Llanbedr-y-fro, Caerdydd	Housing/Tai	66
454	Land at Peterston Super Ely Option 1/Tir yn Llanbedr-y-fro, Opsiwn 1	Housing/Tai	67
549	Land at Peterston Super Ely, Option 2/Tir yn Llanbedr-y-fro, Opsiwn 2	Housing/Tai	68
ST NICHOLAS / SAIN NICOLAS			
374	Land west of Duffryn Lane, St Nicholas/Tir i'r gorllewin o Duffryn Lane, Sain Nicolas	Housing/Tai	69
392	Land at St Nicholas/Tir yn Sain Nicolas	Housing/Tai	70
421	Land At Manor House/Tir yn Manor House	Housing/Tai	71
442	Land at Trehill, South of A48, St Nicholas/Tir yn Trehill, i'r de o'r A48, Sain Nicolas	Housing/Tai	72
460	Land adjoining The Spinney/Tir sy'n ffinio â The Spinney	Housing/Tai	73



Replacement Local Development Plan Candidate Site Register

Cynllun Datblygu Lleol Newydd Cofrestr Safleoedd Ymgeisiol



Site ID No./ Rhif Adnabod y Safle	Site name/Enw'r Safle	Proposed Use Category / Categori Defnydd Arfaethedig	Page No./ Rhif Tudalen
463	Land at RedLand Farm/Tir ar Fferm RedLand	Housing/Tai	74
486	Land to the South of the A48 at St Nicholas/Tir i'r de o'r A48 yn Sain Nicolas	Housing/Tai	75
THE DOWNS / THE DOWNS			
441	Land at The Downs/Tir yn The Downs	Affordable Housing Led/Wedi Ei Arwain Gan Dai Fforddiadwy	76
WENVOE / GWENFÔ			
382	Balas Farm/Fferm Balas	Other Proposed Use/ Defnydd Arall Arfaethedig	77
393	Wenvoe Quarry/Chwarel Gwenfô	Other Proposed Use/ Defnydd Arall Arfaethedig	78
412	Land east of Port Road, Wenvoe/Tir i'r dwyrain o Port Road, Gwenfô	Retail/Manwerthu	79
416	Pugh's Garden Village/Pugh's Garden Village	Retail/Manwerthu	80
437	Swn Y Coed, Wenvoe/Sŵn y Coed, Gwenfô	Housing/Tai	81
451	Land at Oaktree Farm, East of Port Road/Tir ar Fferm Oaktree, i'r dwyrain o Port Road	Housing/Tai	82
552	Land off Port Road/Tir oddi ar Port Road	Housing/Tai	83



Replacement Local Development Plan Candidate Site Register

Cynllun Datblygu Lleol Newydd Cofrestr Safleoedd Ymgeisiol



Site ID No./ Rhif Adnabod y Safle	Site name/Enw'r Safle	Proposed Use Category / Categori Defnydd Arfaethedig	Page No./ Rhif Tudalen
AREA/ARDAL: PENARTH AND AREA / PENARTH A'R CYLCH			
BARRY / Y BARRI			
428	Land at North East Barry/Tir yng ngogledd-ddwyrain y Barri	Housing/Tai	85
DINAS POWYS / DINAS POWYS			
356	Land east of Pen-Y-Turnpike Road/Tir i'r dwyrain o Pen-Y-Turnpike Road	Housing/Tai	86
369	Land South of Cross Common Road, Dinas Powys/Tir i'r de o Cross Common Road, Dinas Powys	Housing/Tai	87
419	Land at The Grange, Pen-Y-Turnpike Road/Tir yn The Grange, Pen-Y-Turnpike Road	Housing/Tai	88
423	Land North Dinas Powys/Tir yn ngogledd Dinas Powys	Housing/Tai	89
425	Land at St Andrews Quarry/Tir yn Chwarel Saint Andras	Housing/Tai	90
431	Land off Caerleon Road/Tir oddi ar Caerleon Road	Housing/Tai	91
443	Land at Caerleon Road/Tir yn Caerleon Road	Housing/Tai	92
444	Land north of Dinas Powys/Tir i'r gogledd o Ddinas Powys	Housing/Tai	93
LECKWITH / LECWYDD			
365	Leckwith Quay/Cei Lecwydd	Housing/Tai	94



Replacement Local Development Plan Candidate Site Register

Cynllun Datblygu Lleol Newydd Cofrestr Safleoedd Ymgeisiol



Site ID No./ Rhif Adnabod y Safle	Site name/Enw'r Safle	Proposed Use Category / Categori Defnydd Arfaethedig	Page No./ Rhif Tudalen
LLANDOUGH / LLANDOCHAU			
353	Land on the West Side of Cardiff Road/Tir ar ochr orllewinol Cardiff Road	Housing/Tai	95
368	Former Cogan Reservoir Site/Hen Safle Cronfa Ddŵr Cogan	Housing/Tai	96
400	Land off Penlan Road/Tir oddi ar Penlan Road	Housing/Tai	97
429	Land at Pen y Turnpike Road, NW of Llandough Hospital/Tir yn Pen y Turnpike Road, i'r gogledd-orllewin o Ysbyty Llandochau	Housing/Tai	98
434	Land at Pen y Turnpike Road, SW of Llandough Hospital/Tir yn Pen y Turnpike Road, i'r de-orllewin o Ysbyty Llandochau	Housing/Tai	99
553	Land south of Llandough Hill and Penarth Road/Tir i'r de o Fryn Llandochau a Heol Penarth	Housing/Tai	100
PENARTH / PENARTH			
354	Brynawel Garden Centre/Canolfan Arddio Brynawel	Housing/Tai	101
446	Land at Upper Cosmeston Farm, Lavernock Road/Tir yn Fferm Cosmeston Uchaf, Lavernock Road	Housing/Tai	102
SULLY / SILI			
376	Land West of Swanbridge Road (Phase 3)/Tir i'r gorllewin o Swanbridge Road (Cam 3)	Housing/Tai	103
450	Hayes Road, Sully/Hayes Road, Sili	Housing/Tai	104
452	Hayes Road, Sully/Hayes Road, Sili	Employment/Cyflogaeth	105



Replacement Local Development Plan Candidate Site Register

Cynllun Datblygu Lleol Newydd Cofrestr Safleoedd Ymgeisiol



Site ID No./ Rhif Adnabod y Safle	Site name/Enw'r Safle	Proposed Use Category / Categori Defnydd Arfaethedig	Page No./ Rhif Tudalen
484	Land at Hayes Road/Tir yn Hayes Road	Employment/Cyflogaeth	106
AREA/ARDAL: RURAL VALE (COWBRIDGE, ST BRIDES, LLANDOW & EWENNY) / Y FRO WLEDIG (Y BONT-FAEN, SAINT-Y-BRID, LLANDŴ AC EWENNI)			
ABERTHIN / ABERTHIN			
512	Pant Wilkin Stables/Stablau Pant Wilkin	Renewable Energy/ Ynni Adnewyddol	108
COLWINSTON / TREGOLWYN			
409	Land adjacent to Waterton Lodge, Colwinston/Tir cyfagos i Waterton Lodge, Tregolwyn	Housing/Tai	109
453	Land to the East of Colwinston/Tir i'r dwyrain o Dregolwyn	Housing/Tai	110
464	Land opposite the St David's Church in Wales Primary School, Colwinston/Tir gyferbyn ag Ysgol Gynradd yr Eglwys yng Nghymru Dewi Sant, Tregolwyn	Housing/Tai	111
474	Land at Colwinston/Tir yn Nhregolwyn	Housing/Tai	112
CORNTOWN / CORNTWN			
391	Land off Wick Road, Ewenny, Option 1/Tir oddi ar Wick Road, Ewenni, Opsiwn 1	Housing/Tai	113
570	Land off Wick Road, Ewenny, Option 2/Tir oddi ar Wick Road, Ewenni, Opsiwn 2	Housing/Tai	114
571	Land off Wick Road, Ewenny, Option 3/Tir oddi ar Wick Road, Ewenni, Opsiwn 3	Housing/Tai	115



Replacement Local Development Plan Candidate Site Register

Cynllun Datblygu Lleol Newydd Cofrestr Safleoedd Ymgeisiol



Site ID No./ Rhif Adnabod y Safle	Site name/Enw'r Safle	Proposed Use Category / Categori Defnydd Arfaethedig	Page No./ Rhif Tudalen
COWBRIDGE / Y BONT-FAEN			
367	Land South of Llantwit Major Road, Cowbridge/Tir i'r de o Llantwit Major Road, Y Bont-faen	Housing/Tai	116
370	Bryn Melin/Bryn Melin	Housing/Tai	117
438	Land to the South of Church Rd, Llanblethian/Tir i'r de o Church Rd, Llanfleiddan	Housing/Tai	118
440	Land North of Church Road, Llanblethian/Tir i'r gogledd o Church Road, Llanfleiddan	Housing/Tai	119
455	Land North of Primrose Hill/Tir i'r gogledd o Primrose Hill	Housing/Tai	120
475	Beggars Bush - Land off (East of) St Athan Road, Cowbridge/Beggars Bush - Tir oddi ar (i'r dwyrain o) Sain Tathan Road, y Bont-faen	Housing/Tai	121
514	Land East of St.Athan Road/Tir i'r dwyrain o St.Tathan Road.	Affordable Housing Led/Wedi Ei Arwain Gan Dai Fforddiadwy	122
555	Land off Vale Court, Cowbridge/Tir oddi ar Vale Court, Y Bont-faen	Housing/Tai	123
FLEMINGSTON / TREFFLEMEN			
577	Gigman Barn/Sgubor Gigman	Renewable Energy/ Ynni Adnewyddol	124
LLANDOW / LLANDŴ			
448	Land at LLandow Airfield/Tir ym Maes Awyr LLandŵ	Housing/Tai	125



Replacement Local Development Plan Candidate Site Register

Cynllun Datblygu Lleol Newydd Cofrestr Safleoedd Ymgeisiol



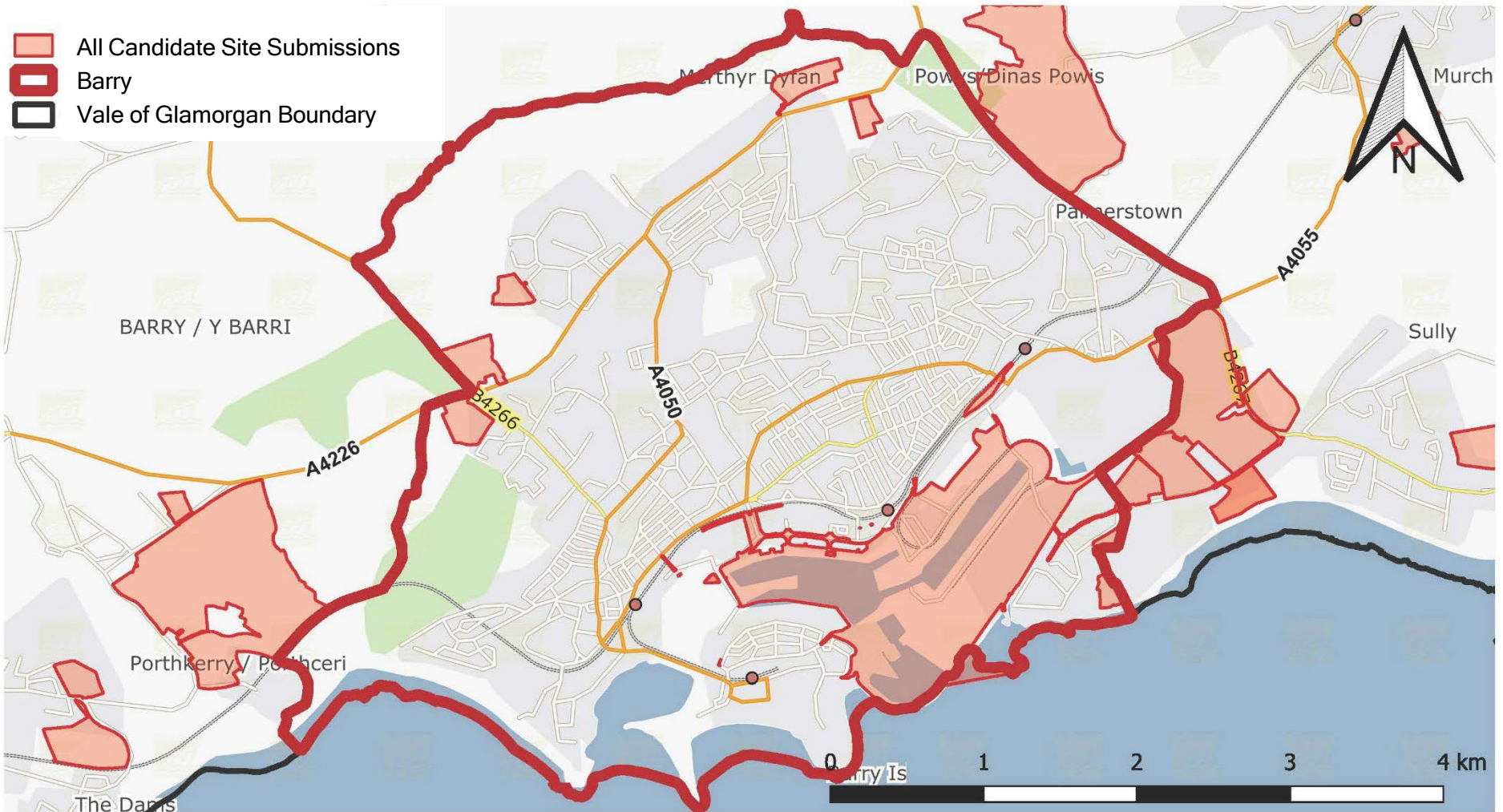
Site ID No./ Rhif Adnabod y Safle	Site name/Enw'r Safle	Proposed Use Category / Categori Defnydd Arfaethedig	Page No./ Rhif Tudalen
LLANGAN / LLAN-GAN			
398	Land to north and west of westwinds business park, Llangan/Tir i'r gogledd ac i'r gorllewin o barc busnes Westwinds, Llan-gan	Housing/Tai	136
401	Land to the west of Fferm Goch House, Llangan/Tir i'r gorllewin o Fferm Goch House, Llan-gan	Housing/Tai	127
402	Land adjacent to Llangan Primary School, Llangan/Tir ger Ysgol Gynradd Llan-gan, Llan-gan	Housing/Tai	128
403	Land east of Llangan/Tir i'r dwyrain o Lan-gan	Housing/Tai	129
468	Land to the south of Llangan Primary School/Tir i'r de o Ysgol Gynradd Llan-gan	Affordable Housing Led/Wedi Ei Arwain Gan Dai Fforddiadwy	130
LLANSANNOR / LLANSANWYR			
411	Argoed Isha Quarry/Chwarel Argoed Isha	Other Proposed Use/ Defnydd Arall Arfaethedig	131
LLYSWORNEY / LLYSWYRNY			
362	Land at Moat Farm/Tir ar Fferm y Moat	Housing/Tai	132
397	Land to the south of The Swallows, Llysworney/Tir i'r de o The Swallows, Llyswyrny	Housing/Tai	133
OGMORE-BY-SEA / ABEROGWR			
386	Land at Hazelwood, Ogmores By Sea/Tir yn Hazelwood, Aberogwr	Housing/Tai	134

Site ID No./ Rhif Adnabod y Safle	Site name/Enw'r Safle	Proposed Use Category / Categori Defnydd Arfaethedig	Page No./ Rhif Tudalen
PENTRE MEYRICK / PENTREMEURIG			
372	Meurig's Camping and Glamping/Meurig's Camping and Glamping	Other Proposed Use/ Defnydd Arall Arfaethedig	135
375	Land at Pentre Meyrick/Tir ym Mhentremeurig	Housing/Tai	136
SIGINGSTONE / TRESIGIN			
494	Land South West of Sigingstone (Parcel 1)/Tir i'r de-orllewin o Dresigin (Parsel 1)	Affordable Housing Led/Wedi Ei Arwain Gan Dai Fforddiadwy	137
495	Land South West of Sigingstone (Parcel 2)/Tir i'r de-orllewin o Dresigin (Parsel 2)	Housing/Tai	138
496	Land South West of Sigingstone (Parcel 3)/Tir i'r de-orllewin o Dresigin (Parsel 3)	Housing/Tai	139
SOUTHERNDOWN / SOUTHERNDOWN			
389	Land at Three Golden Cups/Tir yn Three Golden Cups	Housing/Tai	140
ST HILARY / SAINT HILARI			
363	Land forming part of The Beaupre Estate, St Hilary/Tir sy'n ffurfio rhan o Ystâd y Bewpyr, Saint Hilari	Housing/Tai	141
507	East Downs Farm/Fferm East Downs	Renewable Energy/ Ynni Adnewyddol	142
511	Old Beaupre Farm/Fferm y Bewpyr	Renewable Energy/ Ynni Adnewyddol	143
513	St Hilary Farm/Fferm Saint Hilari	Renewable Energy/ Ynni Adnewyddol	144

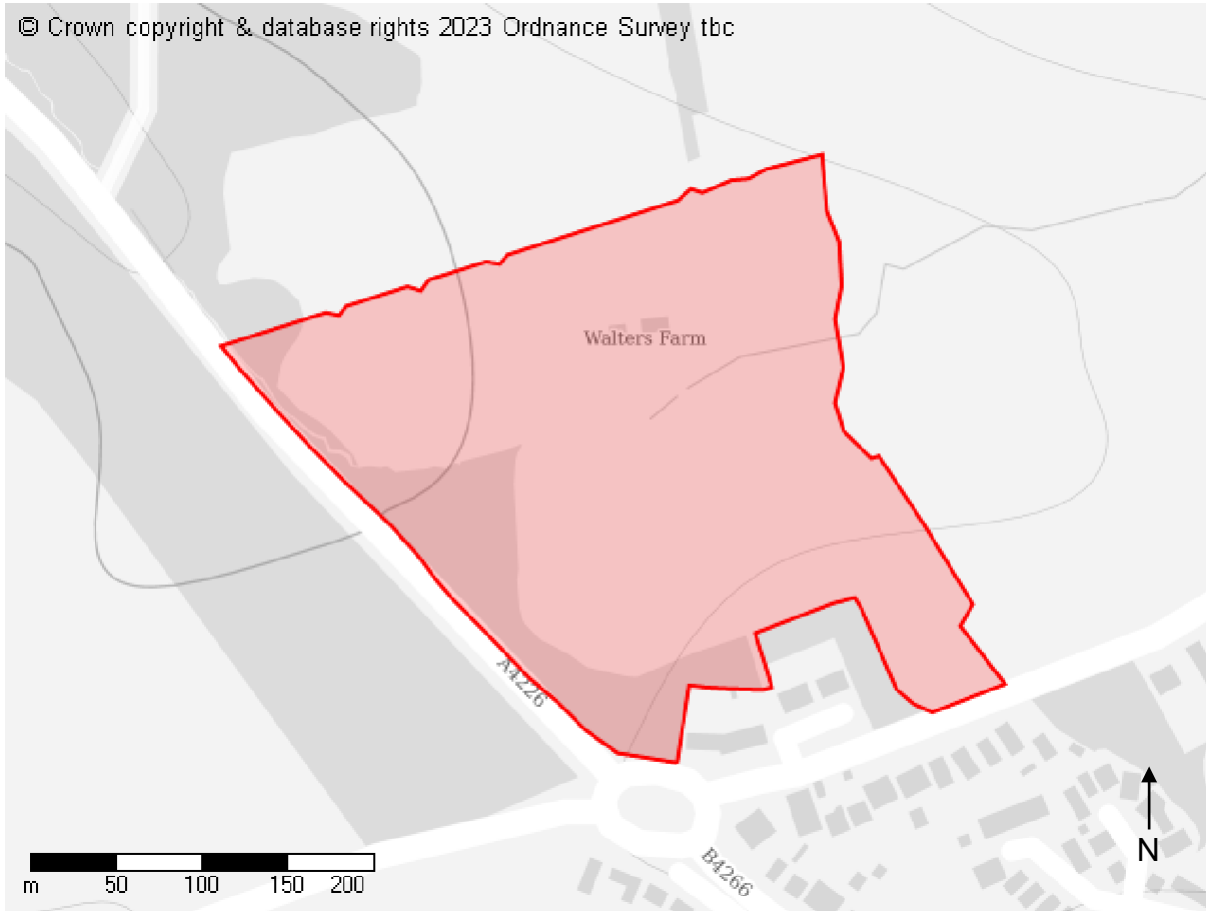


Site ID No./ Rhif Adnabod y Safle	Site name/Enw'r Safle	Proposed Use Category / Categori Defnydd Arfaethedig	Page No./ Rhif Tudalen
ST MARY CHURCH / EGLWYS Y SANTES FAIR			
390	Land at Llanfair/Tir yn Llan-fair	Housing/Tai	145
TREOES / TRE-OS			
383	Land at Nant Canna, Treoes, Option 1/Tir yn Nant Canna, Treos, Opsiwn 1	Housing/Tai	146
565	Land at Nant Canna, Treoes, Option 2/Tir yn Nant Canna, Treos, opsiwn 2	Housing/Tai	147
WICK / Y WIG			
355	Land West of St Brides Road, Wick/Tir i'r gorllewin o St. Brides Road, y Wig	Housing/Tai	148
373	Cae Efail, Land off Llantwit Road/Cae Efail, tir oddi ar Llantwit Road	Housing/Tai	149
380	Land at Trepit Road, Wick/Tir yn Trepit Road, Y Wig	Housing/Tai	150
404	Land east of Heol Fain, Wick/Tir i'r dwyrain o Heol Fain, Y Wig	Housing/Tai	151
YSTRADOWEN / YSTRADOWEN			
405	Land at Waun Gron, Ystradowen /Tir yn Waun Gron, Ystradowen	Housing/Tai	152
430	Land at Ystradowen/Tir yn Ystradowen	Housing/Tai	153

Candidate Site Submissions in Barry Cyflwyniadau Safleoedd Ymgeisiol yn y Barri



© Crown copyright & database rights 2023 Ordnance Survey tbc



Site ID No/Rhif Adnabod y Safle:
371

Site name/Enw'r Safle:
Walters Farm/Fferm Walter

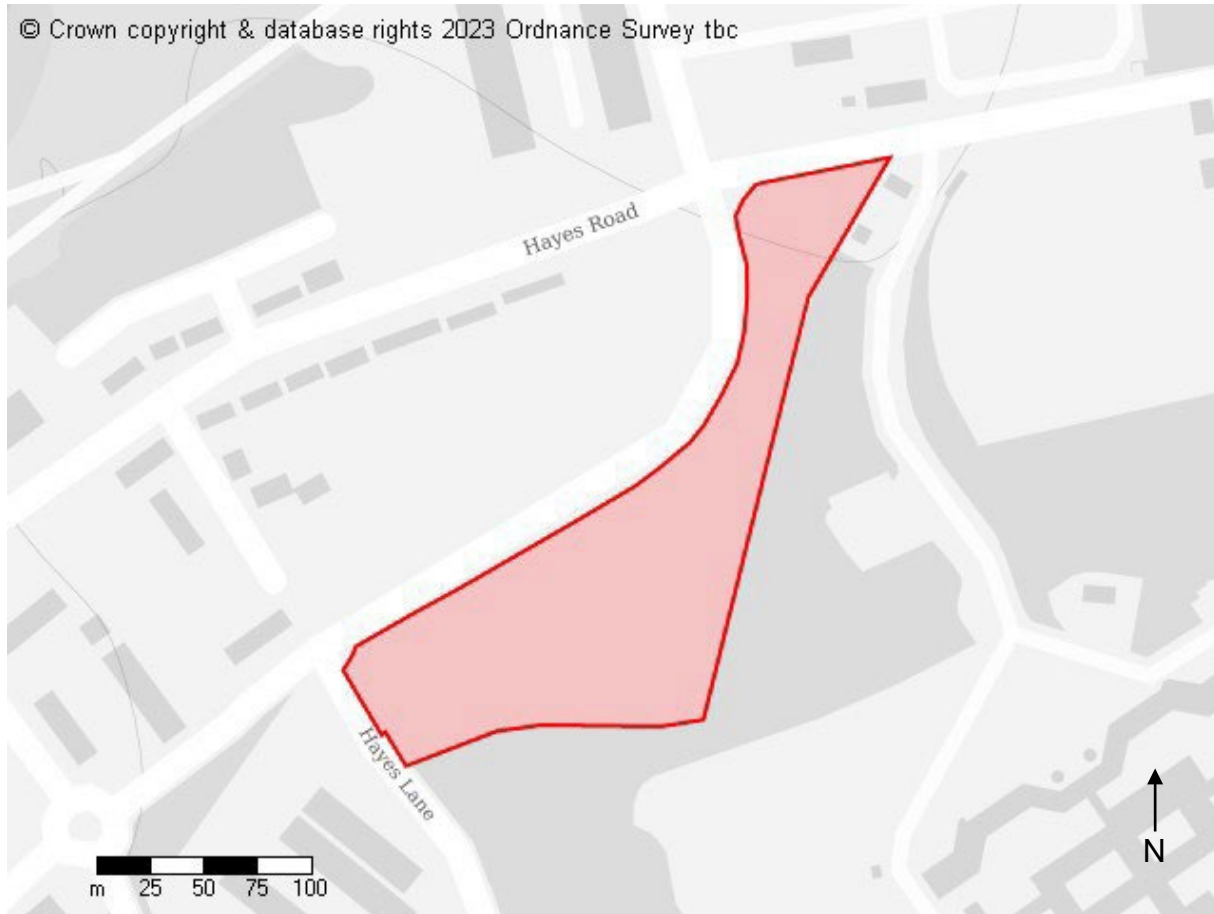
Settlement/Setliad:
Barry/Y Barri

Gross Site Area (Ha) / Arwynebedd Gros y Safle (Ha):
8.6

Existing Use Category / Categori Defnydd Presennol:
Agricultural Land/Tir Amaethyddol

Proposed Use Category / Categori Defnydd Arfaethedig:
Housing / Tai

© Crown copyright & database rights 2023 Ordnance Survey tbc



Site ID No/Rhif Adnabod y Safle:
384

Site name/Enw'r Safle:
Hayes Lane

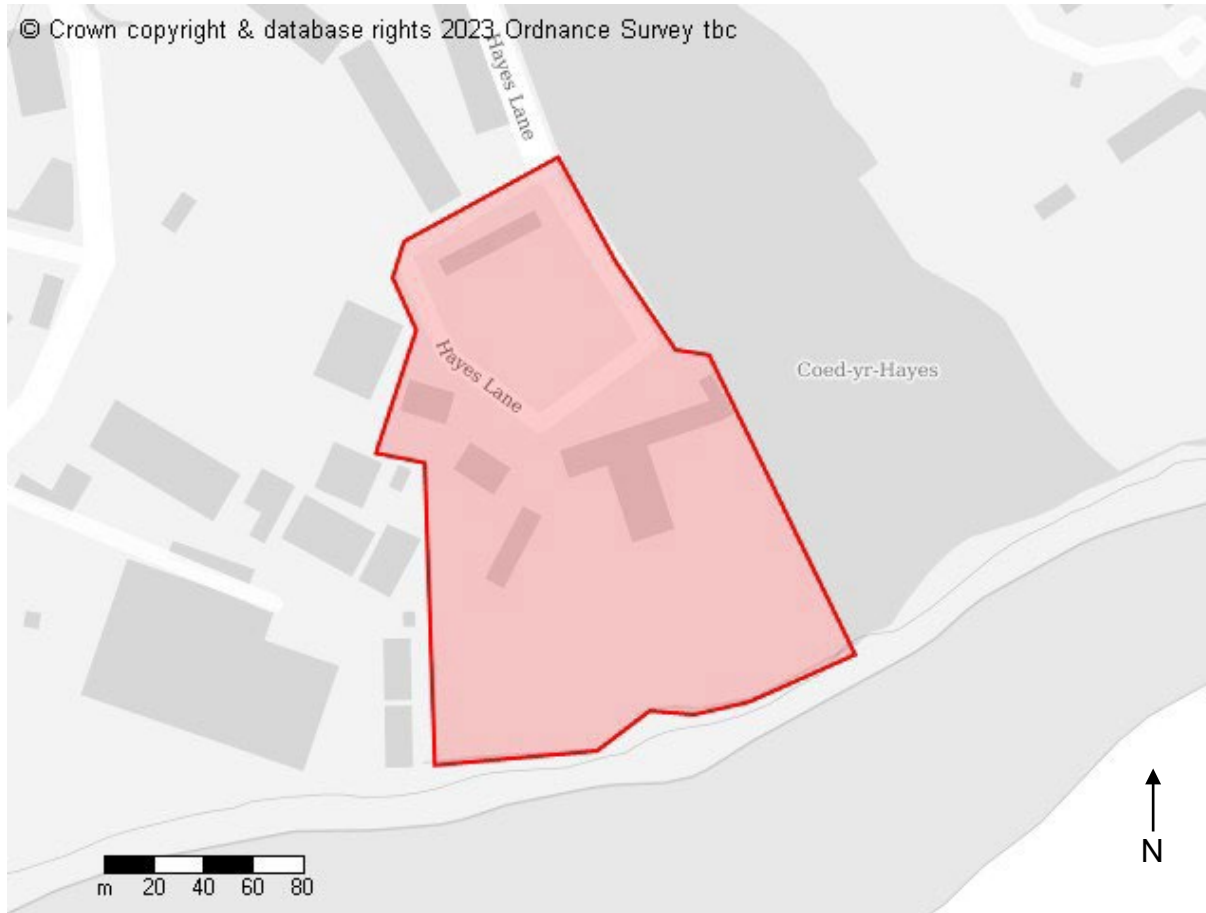
Settlement/Setliad:
Barry/Y Barri

Gross Site Area (Ha) / Arwynebedd Gros y Safle (Ha):
1.92

Existing Use Category / Categori Defnydd Presennol:
Vacant /Gwag

Proposed Use Category / Categori Defnydd Arfaethedig:
Housing/Tai

© Crown copyright & database rights 2023 Ordnance Survey tbc



Site ID No/Rhif Adnabod y Safle:
388

Site name/Enw'r Safle:
HMS Cambria

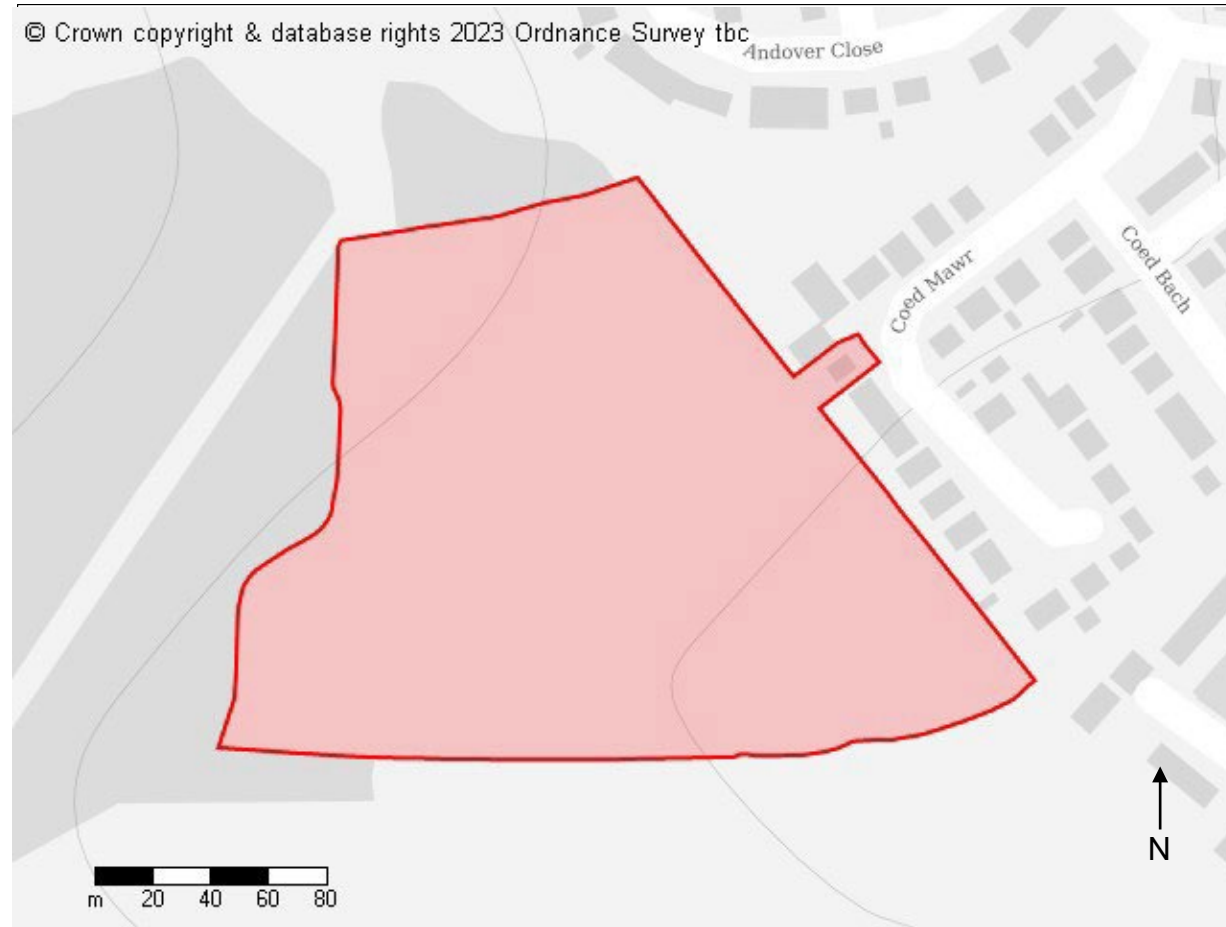
Settlement/Setliad:
Barry/Y Barri

Gross Site Area (Ha) / Arwynebedd Gros y Safle (Ha):
2.72

Existing Use Category / Categori Defnydd Presennol:
Vacant /Gwag

Proposed Use Category / Categori Defnydd Arfaethedig:
Housing/Tai

© Crown copyright & database rights 2023 Ordnance Survey tbc



Site ID No/Rhif Adnabod y Safle:
407

Site name/Enw'r Safle:
Land West of Coed Mawr Road/Tir i'r gorllewin o Coed
Mawr Road

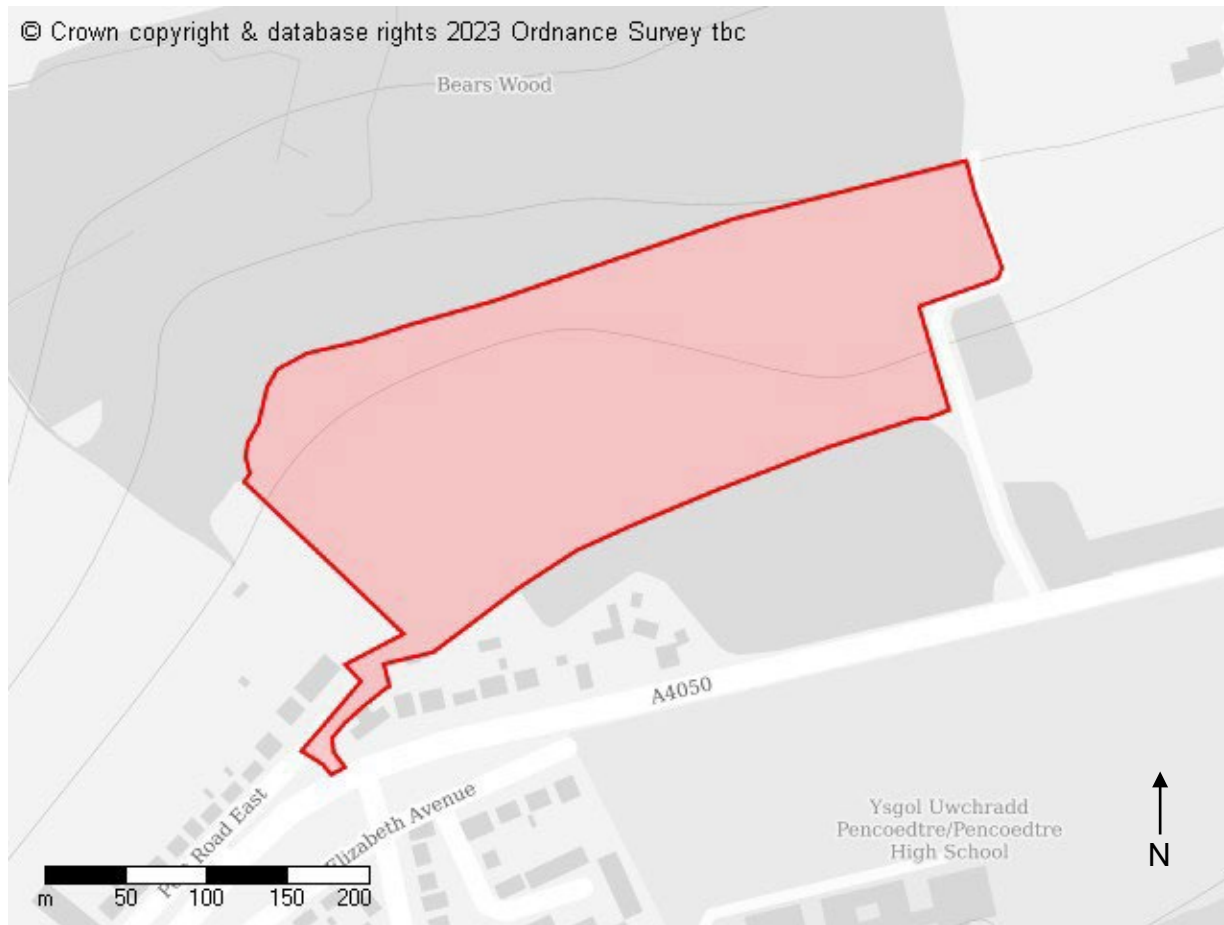
Settlement/Setliad:
Barry/Y Barri

Gross Site Area (Ha) / Arwynebedd Gros y Safle (Ha):
3.66

Existing Use Category / Categori Defnydd Presennol:
Agricultural Land/Tir Amaethyddol

Proposed Use Category / Categori Defnydd Arfaethedig:
Housing/Tai

© Crown copyright & database rights 2023 Ordnance Survey tbc



Site ID No/Rhif Adnabod y Safle:
420

Site name/Enw'r Safle:
Land off Port Road, Barry/Tir oddi ar Port Road, y Barri

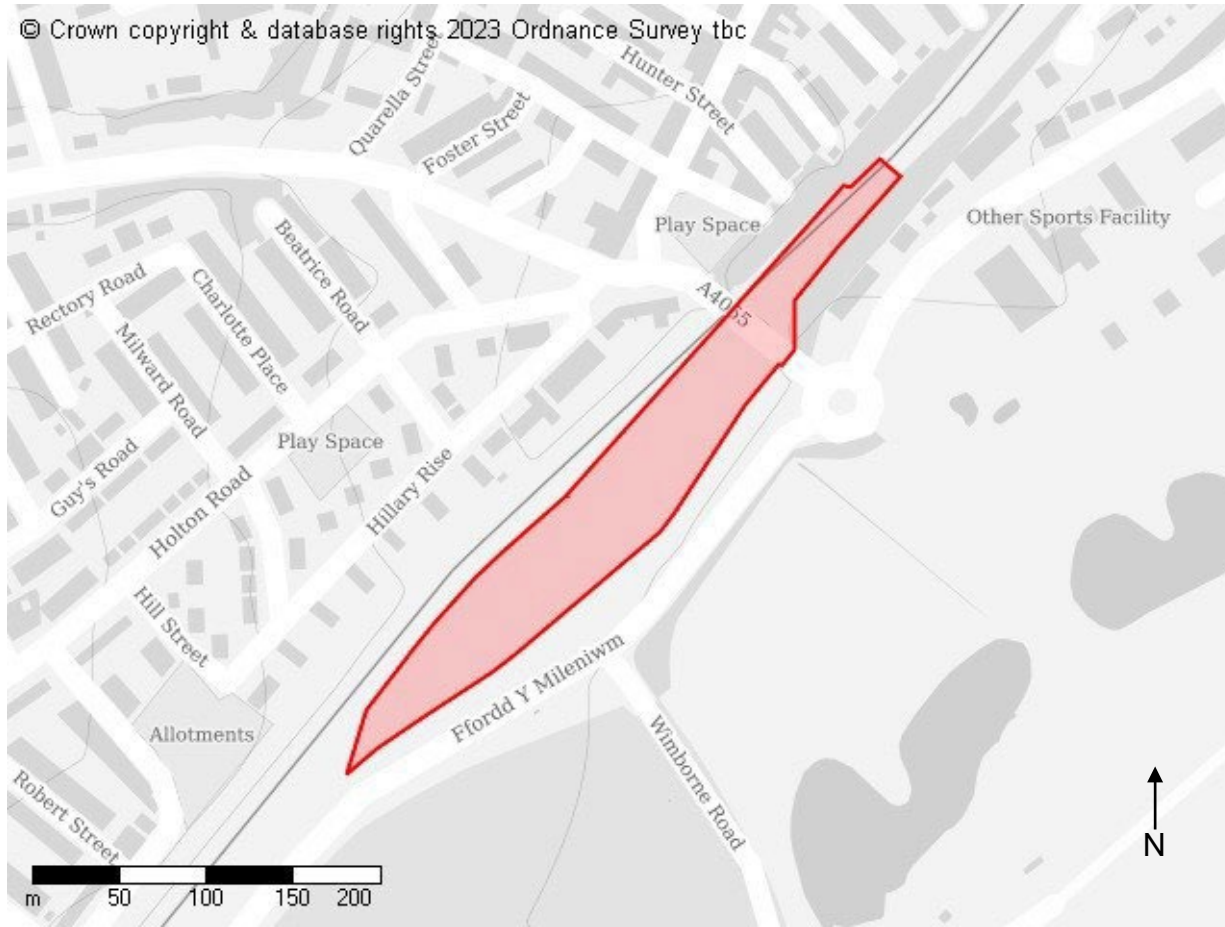
Settlement/Setliad:
Barry/Y Barri

Gross Site Area (Ha) / Arwynebedd Gros y Safle (Ha):
6

Existing Use Category / Categori Defnydd Presennol:
Agricultural Land/Tir Amaethyddol

Proposed Use Category / Categori Defnydd Arfaethedig:
Housing/Tai

© Crown copyright & database rights 2023 Ordnance Survey tbc



Site ID No/Rhif Adnabod y Safle:
426

Site name/Enw'r Safle:
Land at Ffordd y Mileniwm/Tir yn Ffordd y Mileniwm

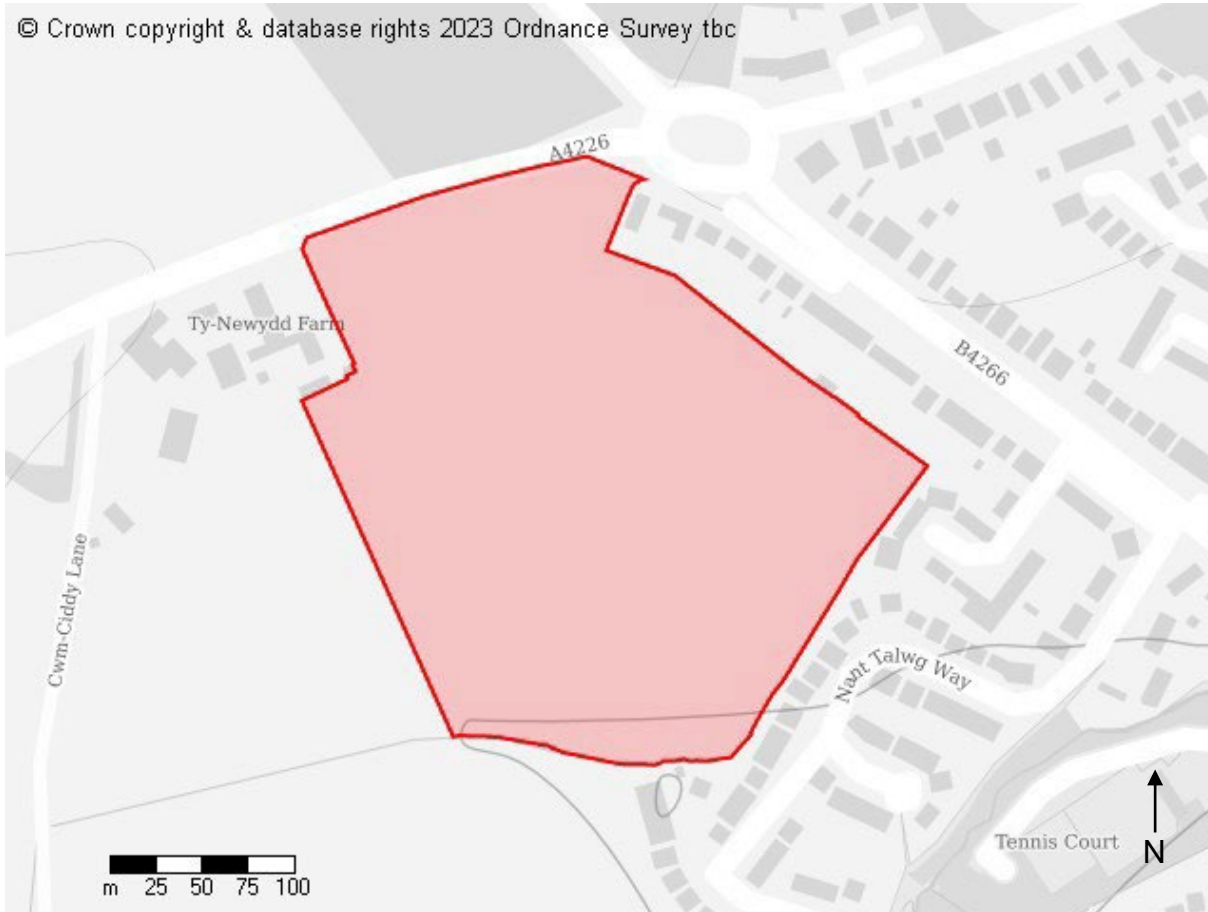
Settlement/Setliad:
Barry/Y Barri

Gross Site Area (Ha) / Arwynebedd Gros y Safle (Ha):
1.55

Existing Use Category / Categori Defnydd Presennol:
Vacant /Gwag

Proposed Use Category / Categori Defnydd Arfaethedig:
Affordable Housing Led/Wedi Ei Arwain Gan Dai
Fforddiadwy

© Crown copyright & database rights 2023 Ordnance Survey tbc



Site ID No/Rhif Adnabod y Safle:
449

Site name/Enw'r Safle:
Land at Weycock Cross, South of Port Road, Barry/
Tir yn Weycock Cross, i'r de o Port Road, Y Barri

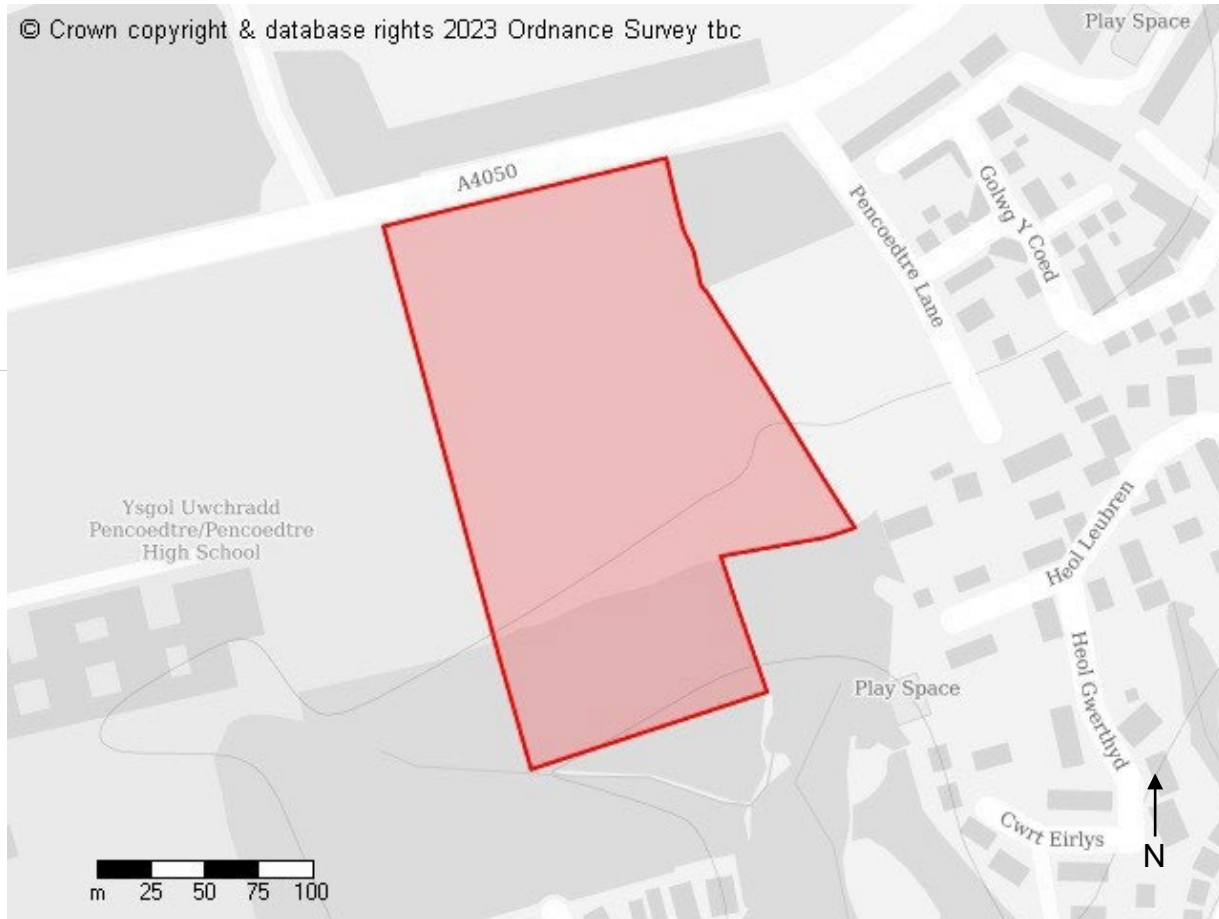
Settlement/Setliad:
Barry/Y Barri

Gross Site Area (Ha) / Arwynebedd Gros y Safle (Ha):
7

Existing Use Category / Categori Defnydd Presennol:
Agricultural Land/Tir Amaethyddol

Proposed Use Category / Categori Defnydd Arfaethedig:
Housing/Tai

© Crown copyright & database rights 2023 Ordnance Survey tbc



Site ID No/Rhif Adnabod y Safle:
459

Site name/Enw'r Safle:
Land at the Former Pencoedre Highschool/Tir yn hen
Ysgol Uwchradd Pencoedre

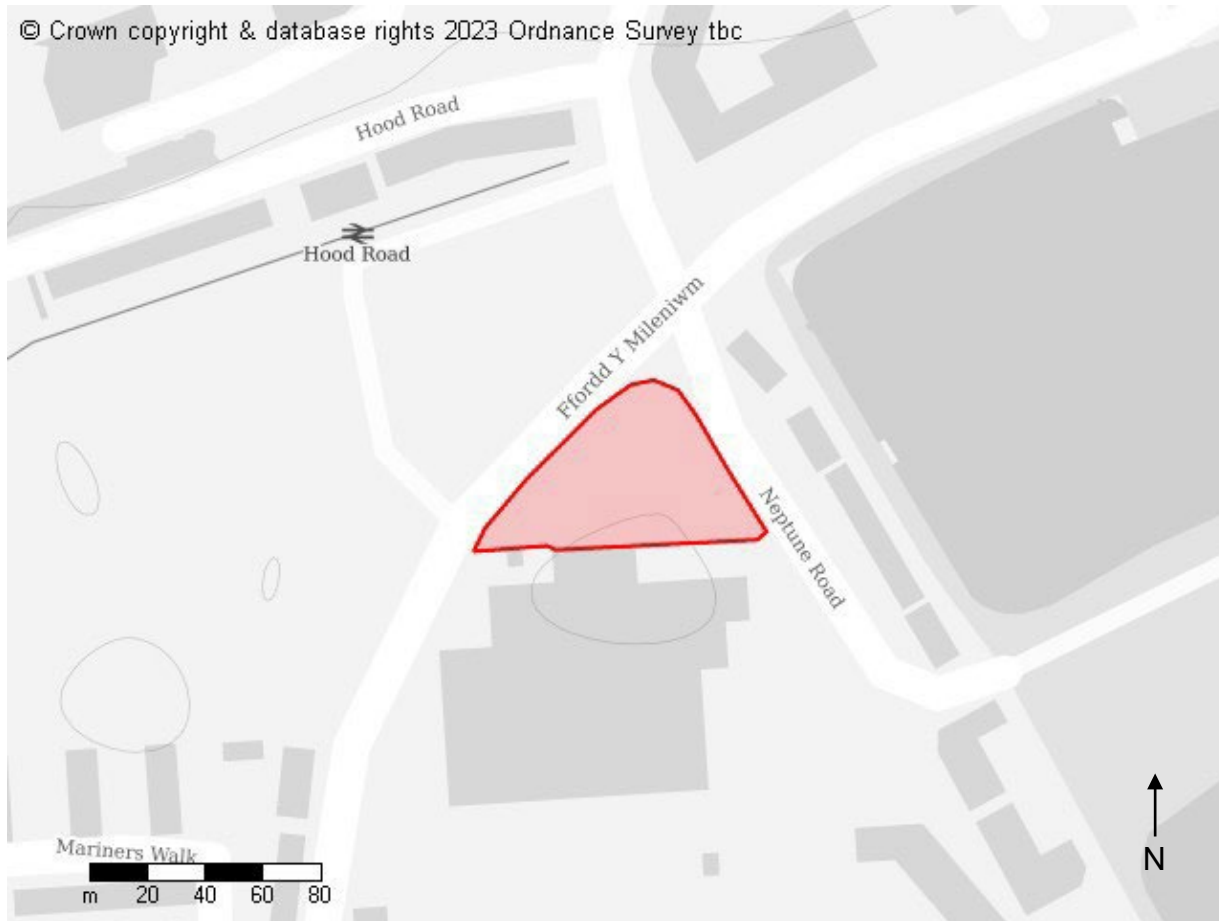
Settlement/Setliad:
Barry/Y Barri

Gross Site Area (Ha) / Arwynebedd Gros y Safle (Ha):
4.5

Existing Use Category / Categori Defnydd Presennol:
Agricultural Land/Tir Amaethyddol

Proposed Use Category / Categori Defnydd Arfaethedig:
Housing/Tai

© Crown copyright & database rights 2023 Ordnance Survey tbc



Site ID No/Rhif Adnabod y Safle:
487

Site name/Enw'r Safle:
Land at Neptune Road, Barry Waterfront/Tir yn Neptune
Road, Glannau'r Barri

Settlement/Setliad:
Barry/Y Barri

Gross Site Area (Ha) / Arwynebedd Gros y Safle (Ha):
0.3

Existing Use Category / Categori Defnydd Presennol:
Vacant /Gwag

Proposed Use Category / Categori Defnydd Arfaethedig:
Affordable Housing Led/Wedi Ei Arwain Gan Dai
Fforddiadwy

© Crown copyright & database rights 2023 Ordnance Survey tbc



Site ID No/Rhif Adnabod y Safle:
544

Site name/Enw'r Safle:
The Port of Barry/Porthladd Y Barri

Settlement/Setliad:
Barry/Y Barri

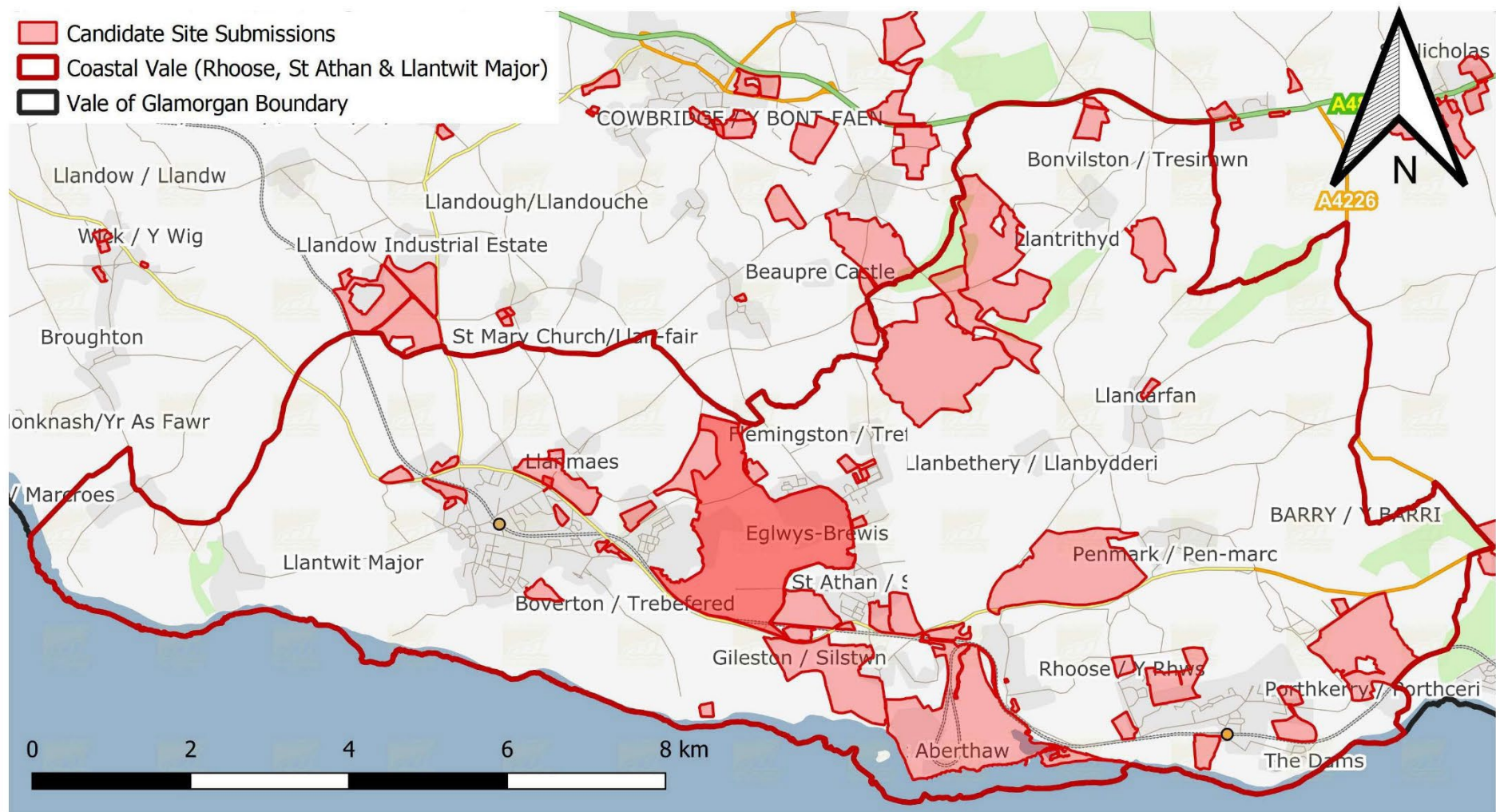
Gross Site Area (Ha) / Arwynebedd Gros y Safle (Ha):
179

Existing Use Category / Categori Defnydd Presennol:
Employment/Cyflogaeth

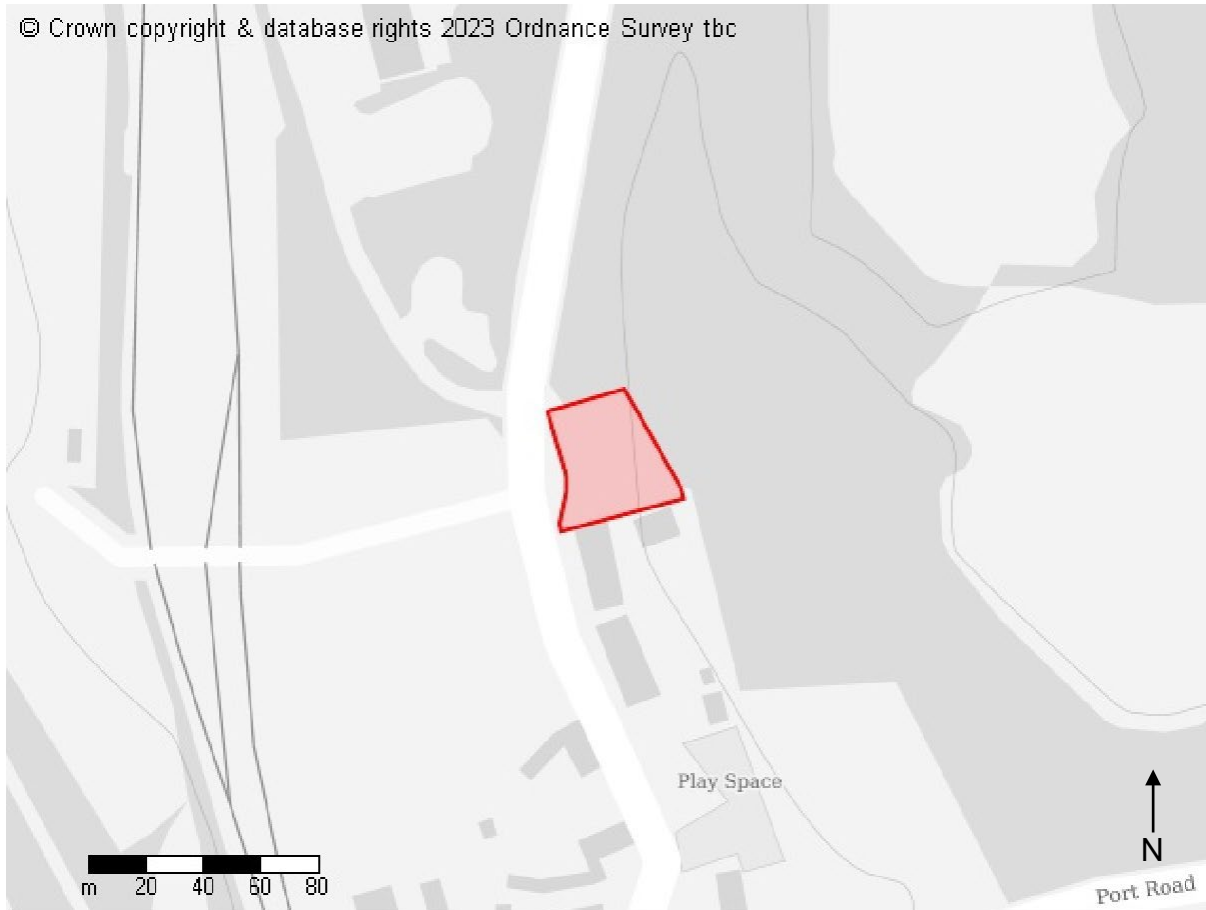
Proposed Use Category / Categori Defnydd Arfaethedig:
Other Proposed Use/Defnydd Arall Arfaethedig

Candidate Site Submissions in The Coastal Vale (Rhoose, St Athan & Llantwit Major)

Cyflwyniadau Safleoedd Ymgeisiol yn y Glannau'r Fro (Y Rhws, Sain Tathan a Llanilltud Fawr)



© Crown copyright & database rights 2023 Ordnance Survey tbc



Site ID No/Rhif Adnabod y Safle:
406

Site name/Enw'r Safle:
Land East of Aberthaw (North)/Tir i'r dwyrain o
Aberddawan (Gogledd)

Settlement/Setliad:
East Aberthaw / Dwyrain Aberddawan

Gross Site Area (Ha) / Arwynebedd Gros y Safle (Ha):
0.15

Existing Use Category / Categori Defnydd Presennol:
Agricultural Land/Tir Amaethyddol

Proposed Use Category / Categori Defnydd Arfaethedig:
Housing/Tai

© Crown copyright & database rights 2023 Ordnance Survey tbc



Site ID No/Rhif Adnabod y Safle:
408

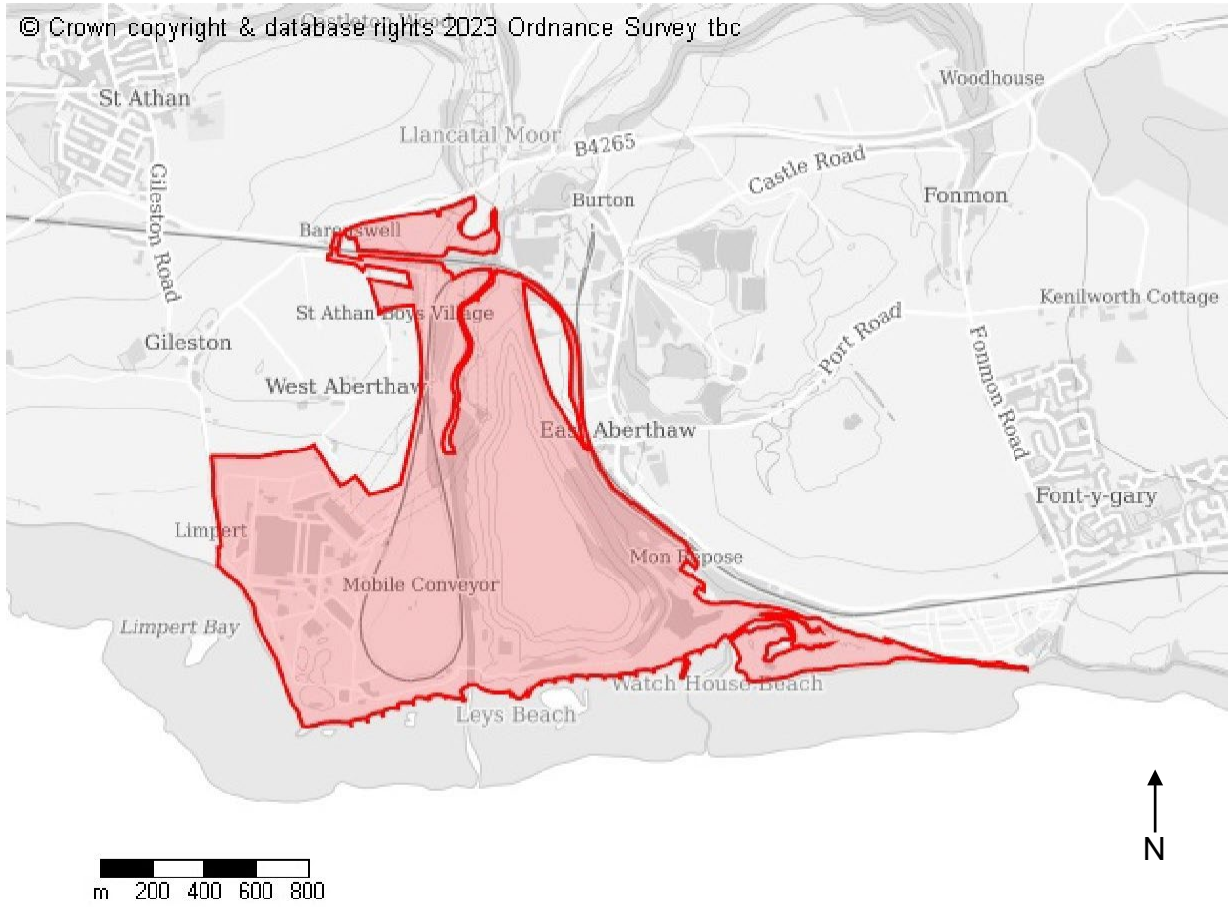
Site name/Enw'r Safle:
Land at East Aberthaw (North)/Tir yn Nwyrain
Aberddawan (Gogledd)

Settlement/Setliad:
East Aberthaw / Dwyrain Aberddawan

Gross Site Area (Ha) / Arwynebedd Gros y Safle (Ha):
1.1

Existing Use Category / Categori Defnydd Presennol:
Agricultural Land/Tir Amaethyddol

Proposed Use Category / Categori Defnydd Arfaethedig:
Housing/Tai



Site ID No/Rhif Adnabod y Safle:
433

Site name/Enw'r Safle:
Aberthaw Power Station/Gorsaf Bŵer Aberddawan

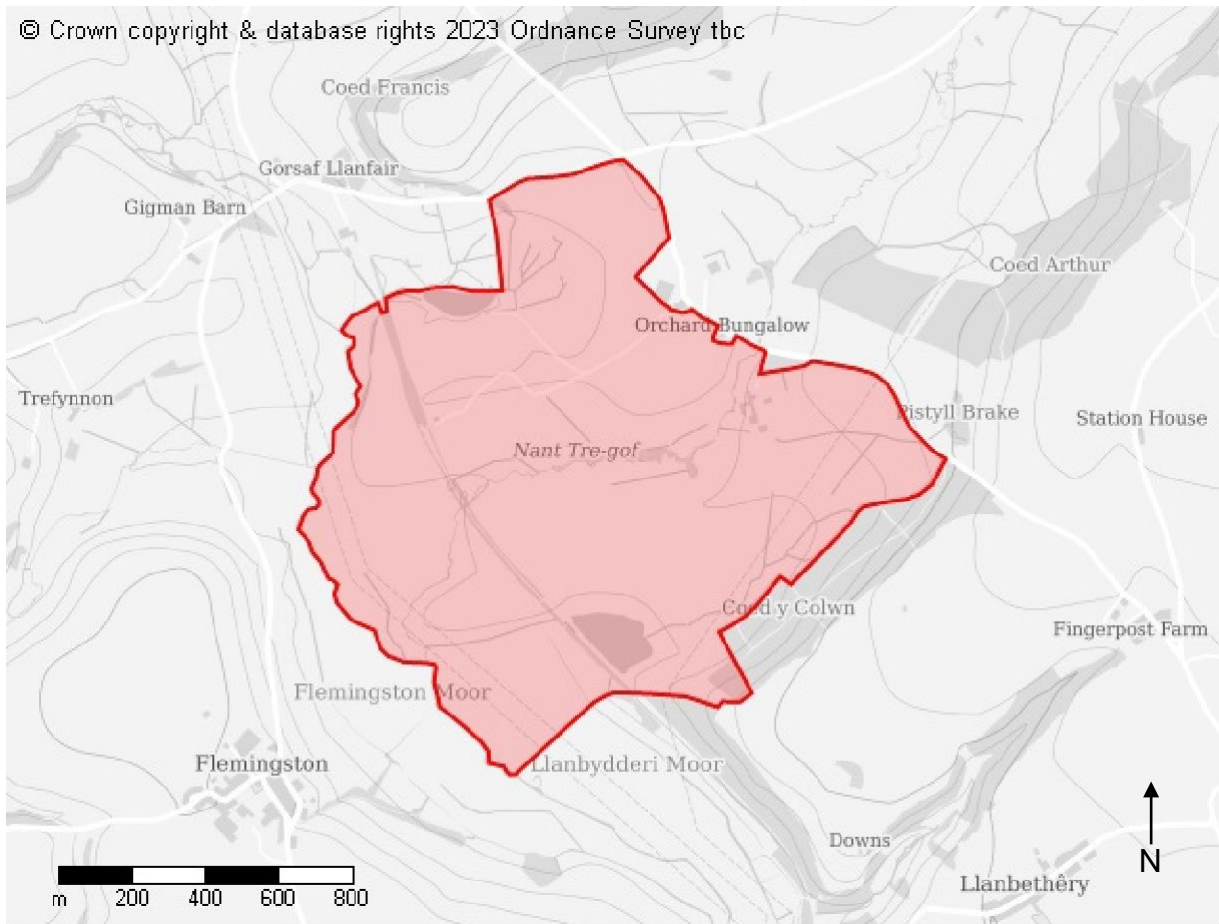
Settlement/Setliad:
East Aberthaw / Dwyrain Aberddawan

Gross Site Area (Ha) / Arwynebedd Gros y Safle (Ha):
198

Existing Use Category / Categori Defnydd Presennol:
Vacant/Gwag

Proposed Use Category / Categori Defnydd Arfaethedig:
Employment/Cyflogaeth

© Crown copyright & database rights 2023 Ordnance Survey tbc



Site ID No/Rhif Adnabod y Safle:
516

Site name/Enw'r Safle:
Treguff Farm/Fferm Treguff

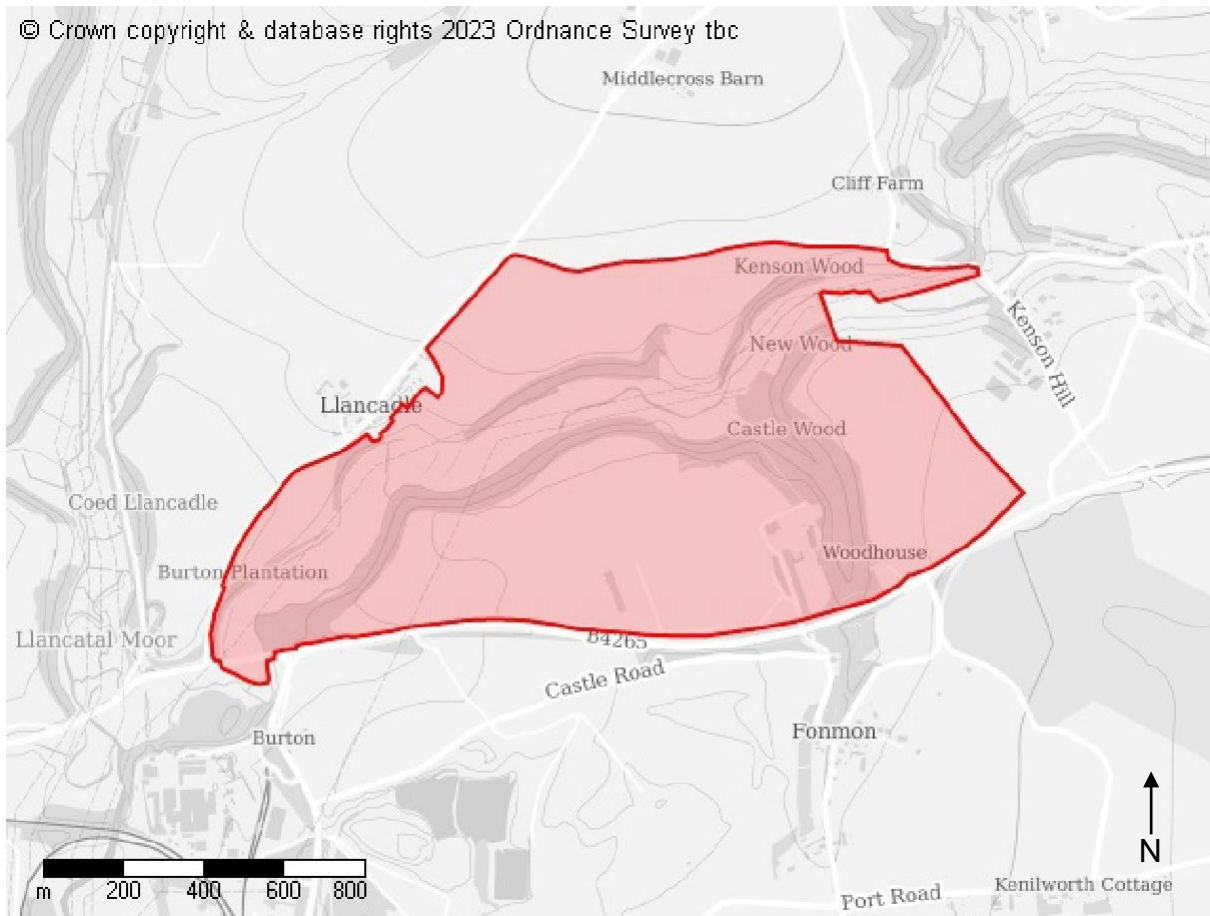
Settlement/Setliad:
Flemingston/Trefflemin

Gross Site Area (Ha) / Arwynebedd Gros y Safle (Ha):
157.8

Existing Use Category / Categori Defnydd Presennol:
Agricultural Land/Tir Amaethyddol

Proposed Use Category / Categori Defnydd Arfaethedig:
Renewable Energy/ Ynni Adnewyddol

© Crown copyright & database rights 2023 Ordnance Survey tbc



Site ID No/Rhif Adnabod y Safle:
508

Site name/Enw'r Safle:
Fonmon/Ffwl-y-mwn

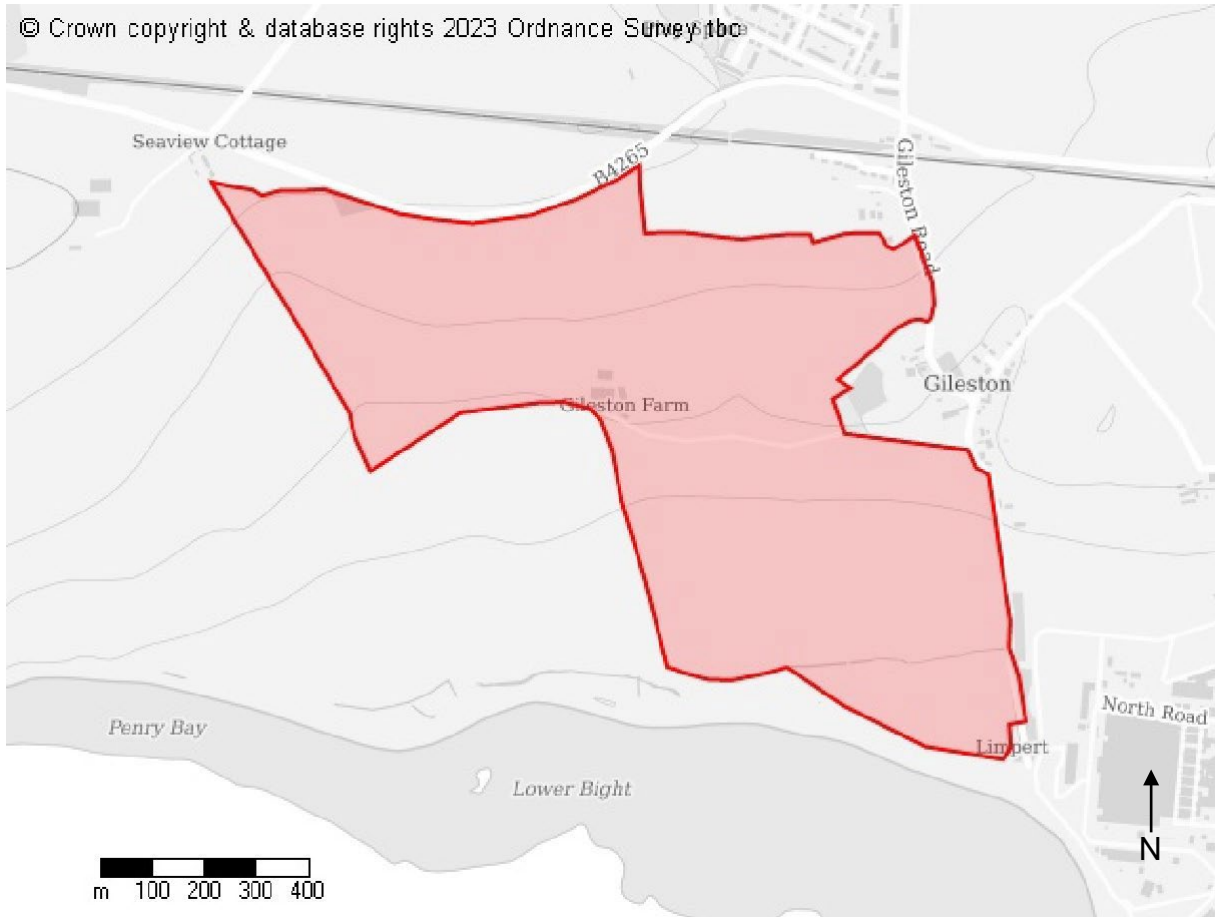
Settlement/Setliad:
Fonmon/Ffwl-y-mwn

Gross Site Area (Ha) / Arwynebedd Gros y Safle (Ha):
134

Existing Use Category / Categori Defnydd Presennol:
Agricultural Land/Tir Amaethyddol

Proposed Use Category / Categori Defnydd Arfaethedig:
Renewable Energy/ Ynni Adnewyddol

© Crown copyright & database rights 2023 Ordnance Survey etc



Site ID No/Rhif Adnabod y Safle:
510

Site name/Enw'r Safle:
Gileston Farm/Fferm Silstwn

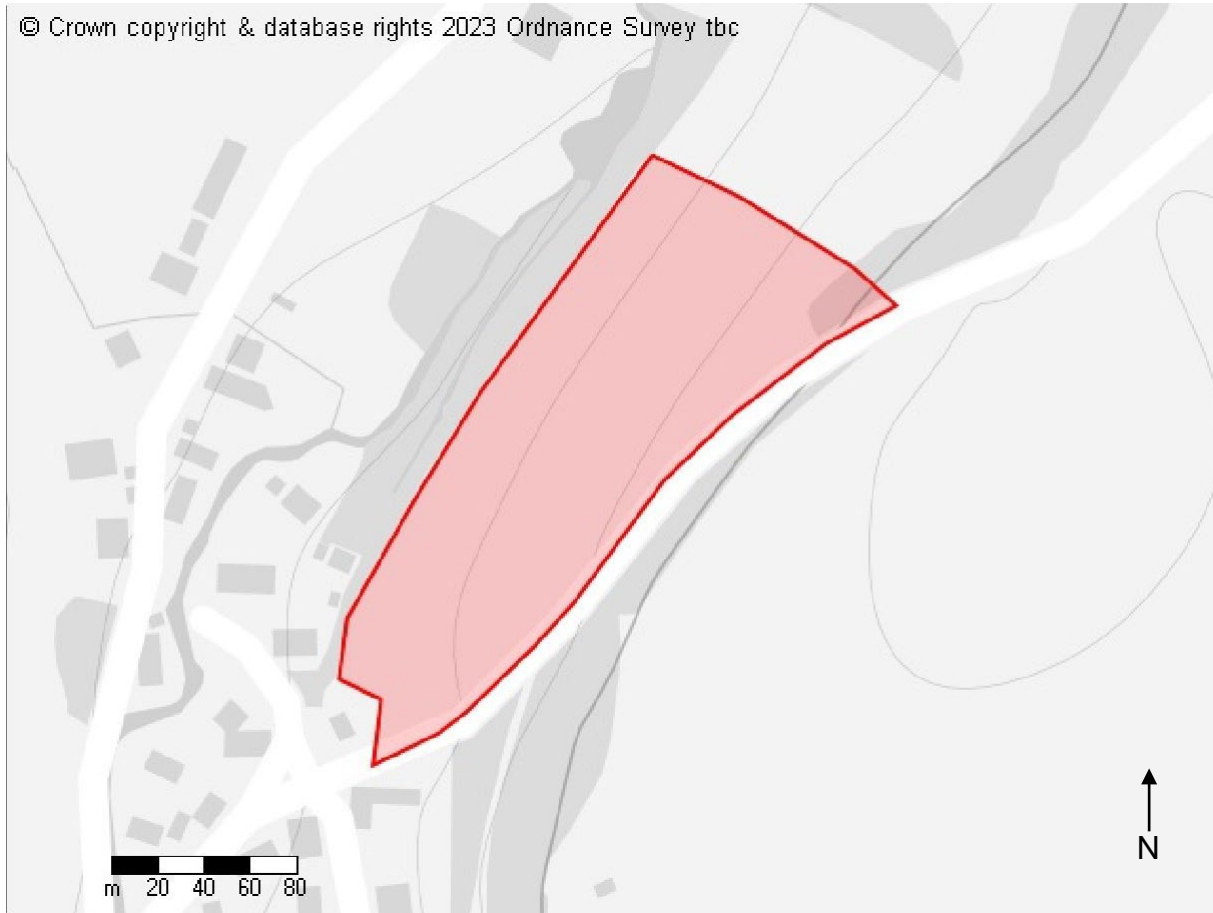
Settlement/Setliad:
Gileston/Silstwn

Gross Site Area (Ha) / Arwynebedd Gros y Safle (Ha):
83.29

Existing Use Category / Categori Defnydd Presennol:
Agricultural Land/Tir Amaethyddol

Proposed Use Category / Categori Defnydd Arfaethedig:
Renewable Energy/ Ynni Adnewyddol

© Crown copyright & database rights 2023 Ordnance Survey tbc



Site ID No/Rhif Adnabod y Safle:
422

Site name/Enw'r Safle:
Land to the northeast of Llancafarn/Tir i'r gogledd-ddwyrain o Llancafarn

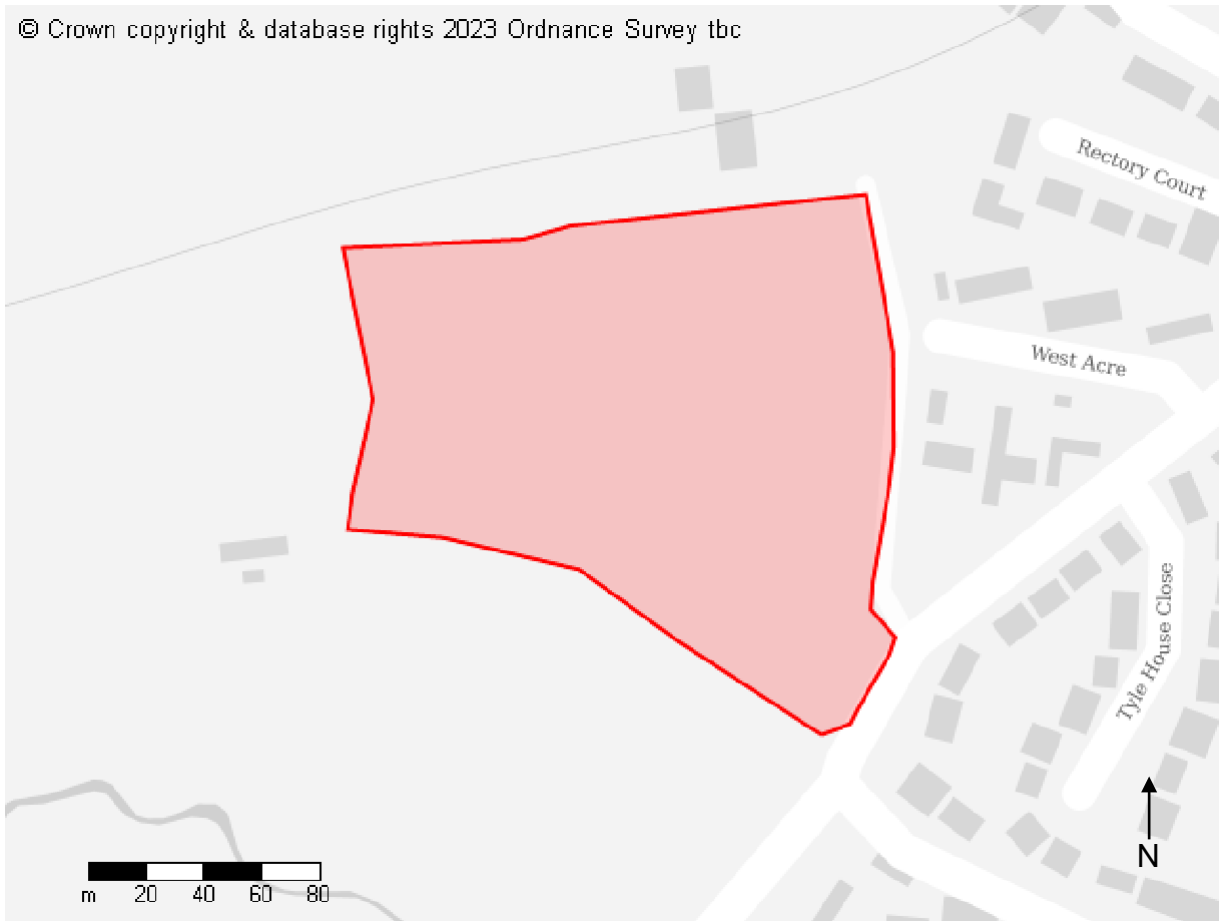
Settlement/Setliad:
Llancafarn/Llancafarn

Gross Site Area (Ha) / Arwynebedd Gros y Safle (Ha):
1.87

Existing Use Category / Categori Defnydd Presennol:
Agricultural Land/Tir Amaethyddol

Proposed Use Category / Categori Defnydd Arfaethedig:
Housing/Tai

© Crown copyright & database rights 2023 Ordnance Survey tbc



Site ID No/Rhif Adnabod y Safle:
395

Site name/Enw'r Safle:
Glebelands at Llanmaes/Glebelands yn Llan-faes

Settlement/Setliad:
Llanmaes/Llan-faes

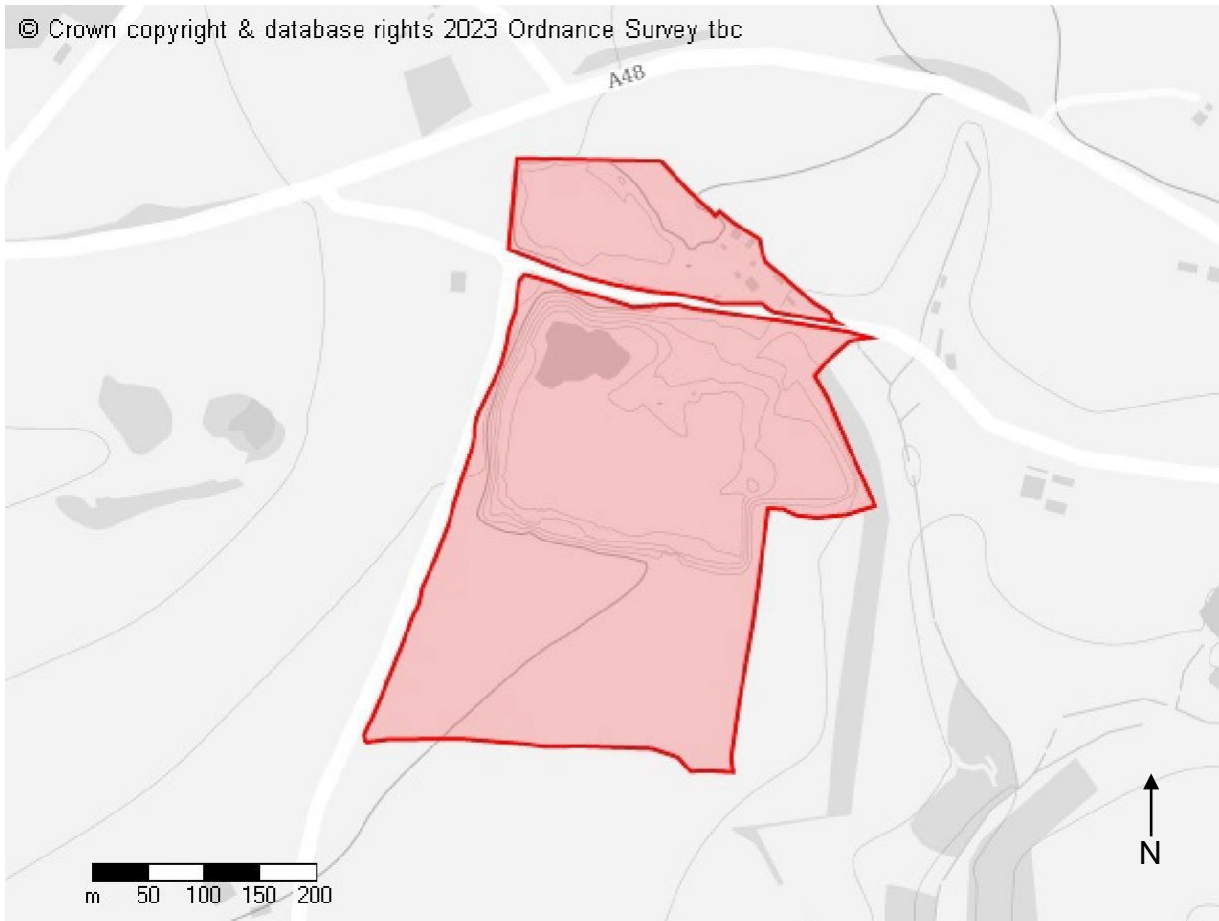
Gross Site Area (Ha) / Arwynebedd Gros y Safle (Ha):
2.65

Existing Use Category / Categori Defnydd Presennol:
Agricultural Land/Tir Amaethyddol

Proposed Use Category / Categori Defnydd Arfaethedig:
Housing/Tai

© Crown copyright & database rights 2023 Ordnance Survey tbc

A48



Site ID No/Rhif Adnabod y Safle:
410

Site name/Enw'r Safle:
The Quarries and adjoining Land/Y Chwareli a'r Tir
cyfagos

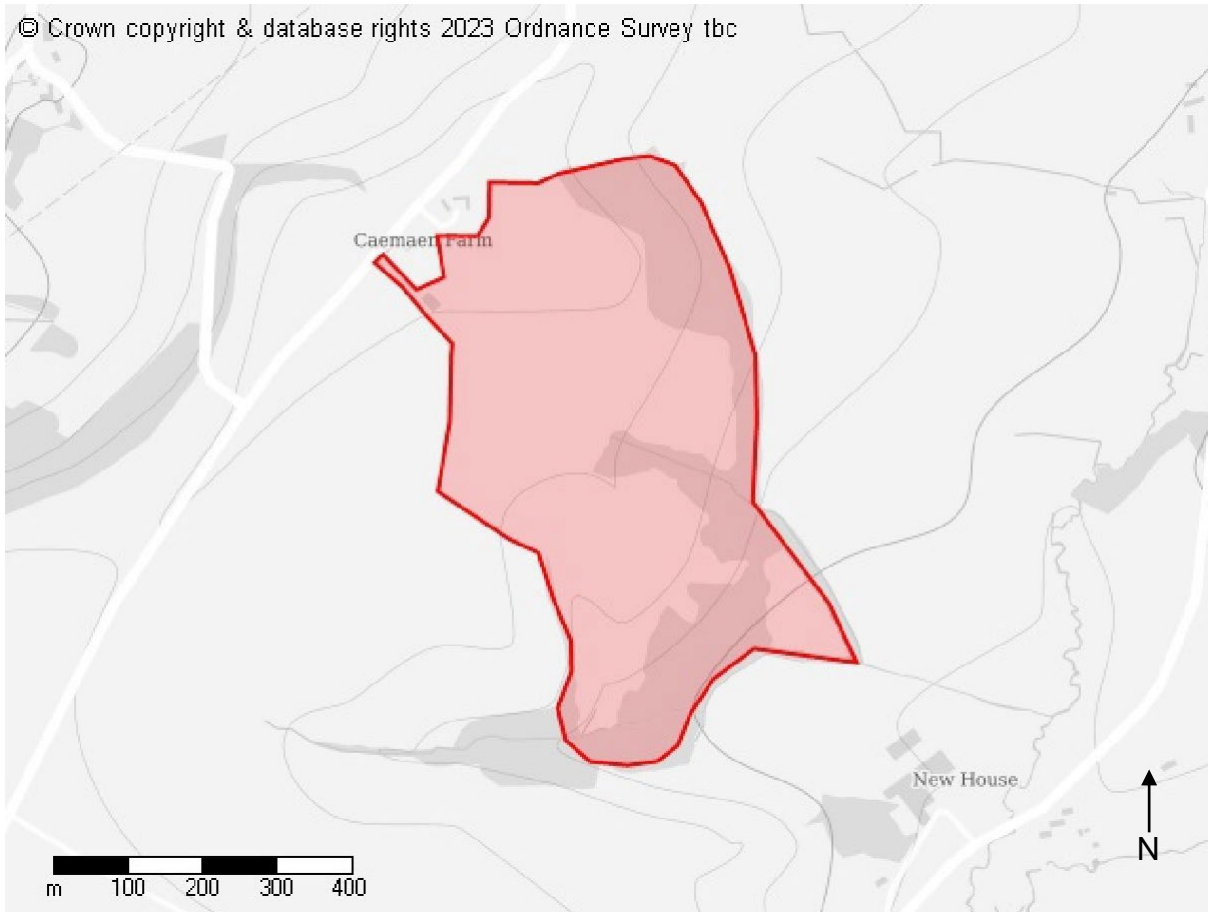
Settlement/Setliad:
Llantrithyd/Llantridddyd

Gross Site Area (Ha) / Arwynebedd Gros y Safle (Ha):
14

Existing Use Category / Categori Defnydd Presennol:
Agricultural Land, Minerals/Tir Amaethyddol, Mwynau

Proposed Use Category / Categori Defnydd Arfaethedig:
Other Proposed Use/ Defnydd Arall Arfaethedig

© Crown copyright & database rights 2023 Ordnance Survey tbc



Site ID No/Rhif Adnabod y Safle:
506

Site name/Enw'r Safle:
Cae Maen Farm/Fferm Cae Maen

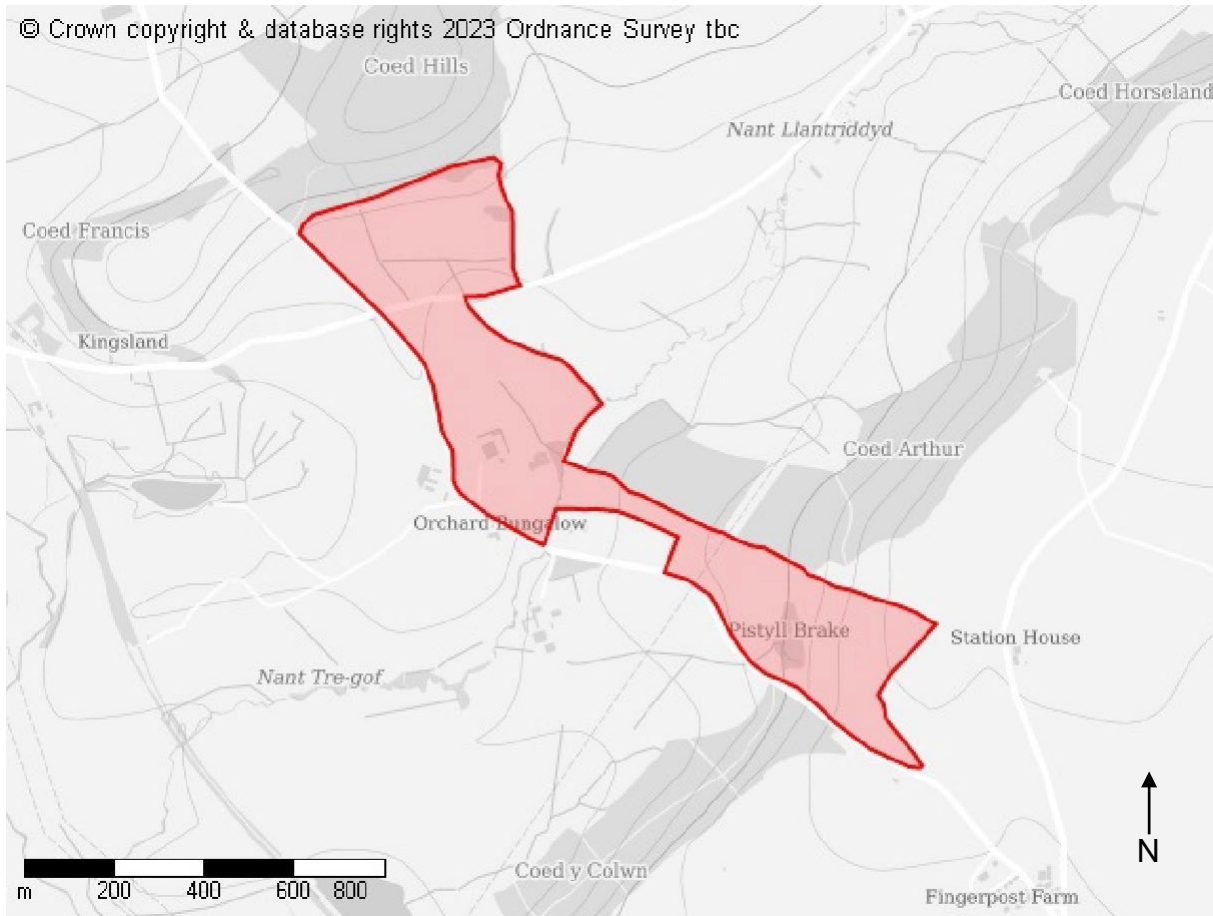
Settlement/Setliad:
Llantrithyd/Llantridddyd

Gross Site Area (Ha) / Arwynebedd Gros y Safle (Ha):
27

Existing Use Category / Categori Defnydd Presennol:
Agricultural Land/Tir Amaethyddol

Proposed Use Category / Categori Defnydd Arfaethedig:
Renewable Energy/ Ynni Adnewyddol

© Crown copyright & database rights 2023 Ordnance Survey tbc



Site ID No/Rhif Adnabod y Safle:
515

Site name/Enw'r Safle:
Treguff Fach Farm/Fferm Treguff Fach

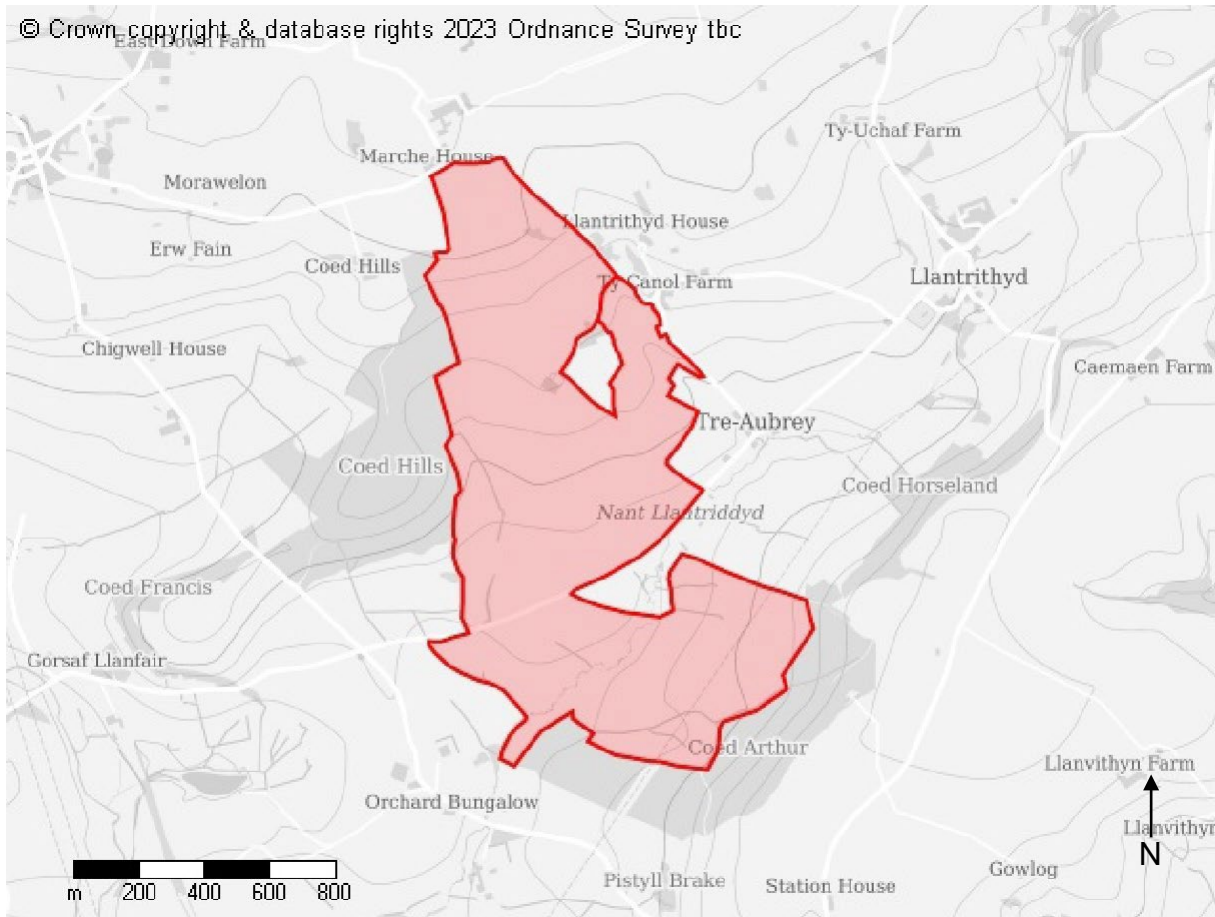
Settlement/Setliad:
Llantrithyd/Llantriddyd

Gross Site Area (Ha) / Arwynebedd Gros y Safle (Ha):
51.6

Existing Use Category / Categori Defnydd Presennol:
Agricultural Land/Tir Amaethyddol

Proposed Use Category / Categori Defnydd Arfaethedig:
Renewable Energy/ Ynni Adnewyddol

© Crown copyright & database rights 2023 Ordnance Survey tbc



Site ID No/Rhif Adnabod y Safle:
517

Site name/Enw'r Safle:
Ty Draw/Tŷ Draw

Settlement/Setliad:
Llantrithyd/Llantridddyd

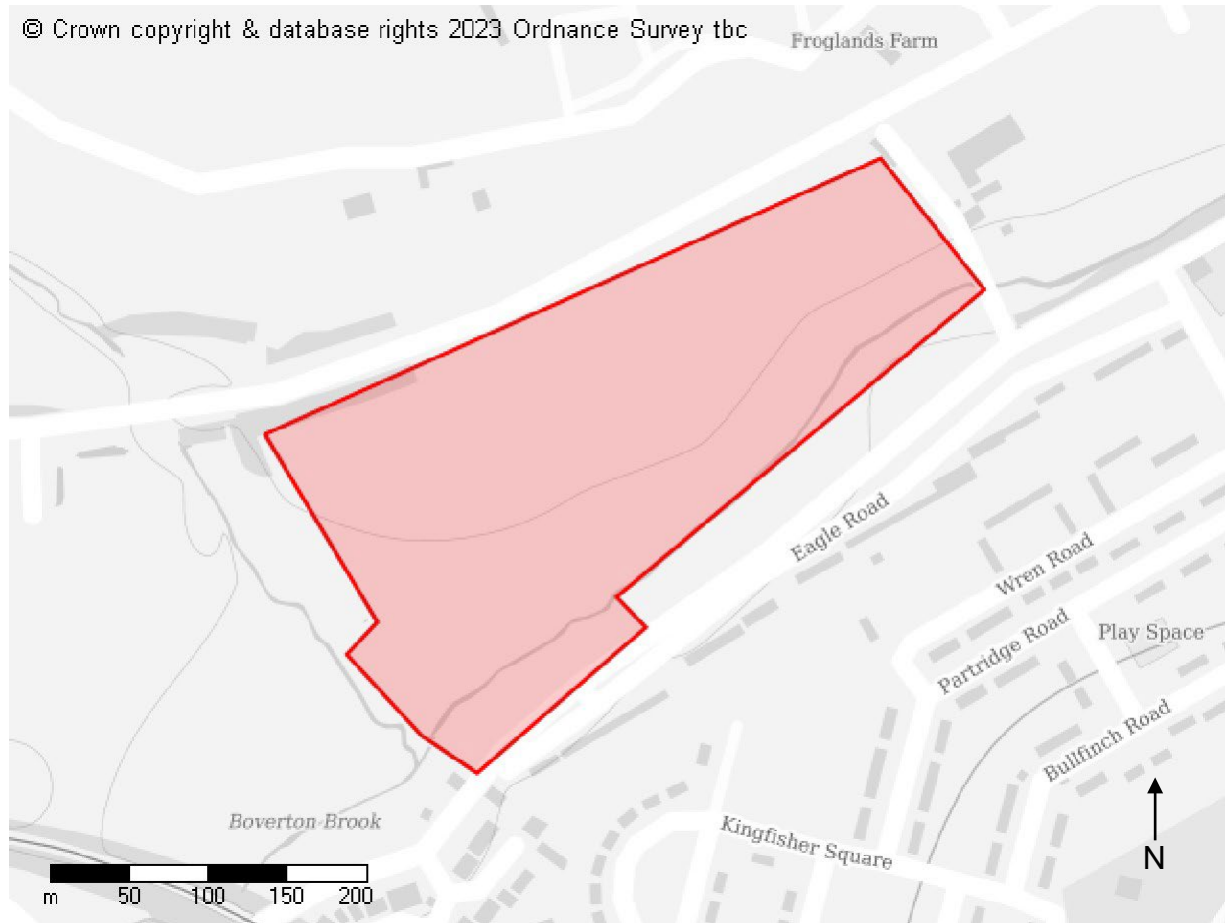
Gross Site Area (Ha) / Arwynebedd Gros y Safle (Ha):
114.53

Existing Use Category / Categori Defnydd Presennol:
Agricultural Land/Tir Amaethyddol

Proposed Use Category / Categori Defnydd Arfaethedig:
Renewable Energy/ Ynni Adnewyddol

© Crown copyright & database rights 2023 Ordnance Survey tbc

Froglands Farm



Site ID No/Rhif Adnabod y Safle:
352

Site name/Enw'r Safle:
Land to the south of Millands Farm/Tir i'r de o Fferm
Millands

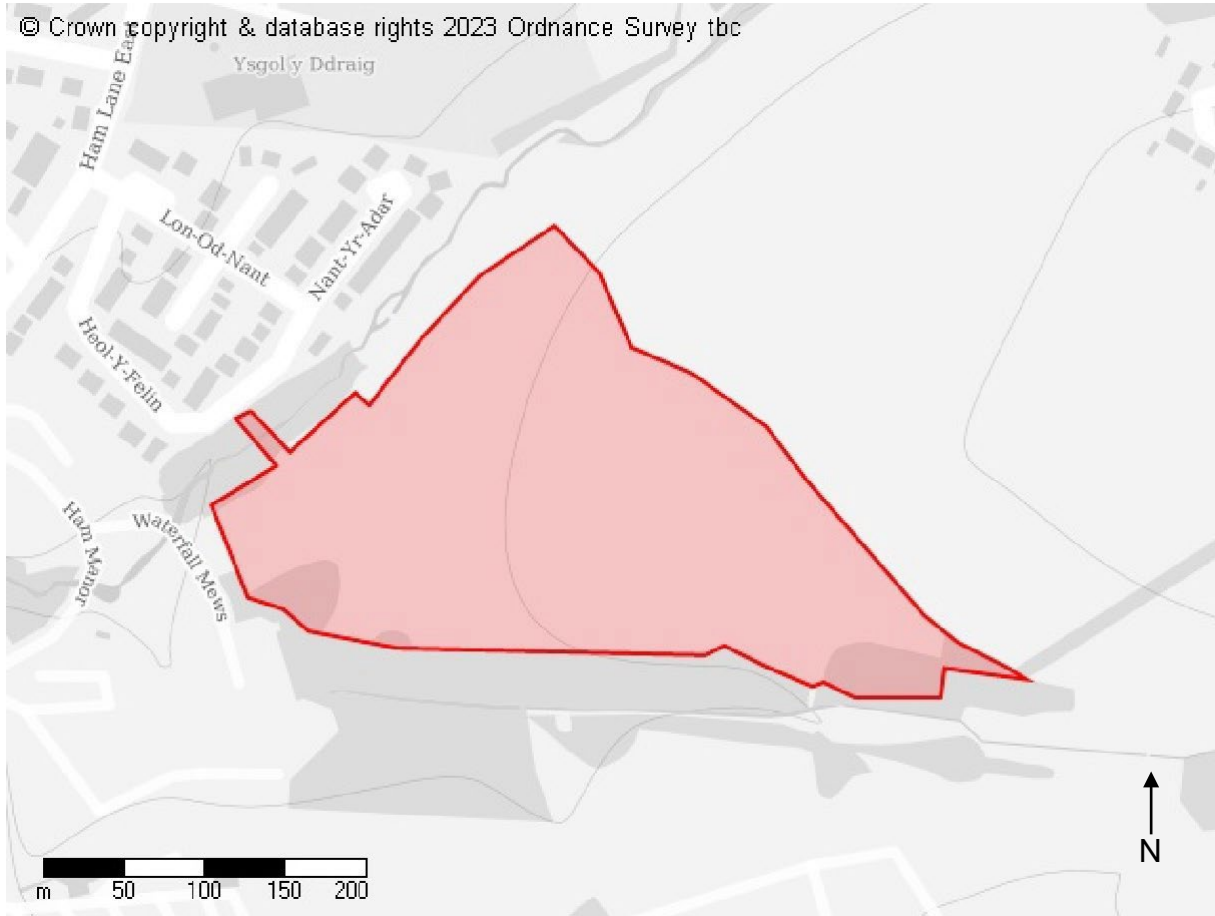
Settlement/Setliad:
Llantwit Major/Llanilltud Fawr

Gross Site Area (Ha) / Arwynebedd Gros y Safle (Ha):
7.5

Existing Use Category / Categori Defnydd Presennol:
Agricultural Land/Tir Amaethyddol

Proposed Use Category / Categori Defnydd Arfaethedig:
Housing/Tai

© Crown copyright & database rights 2023 Ordnance Survey tbc



Site ID No/Rhif Adnabod y Safle:
364

Site name/Enw'r Safle:
Parc Hoddnant/Parc Hoddnant

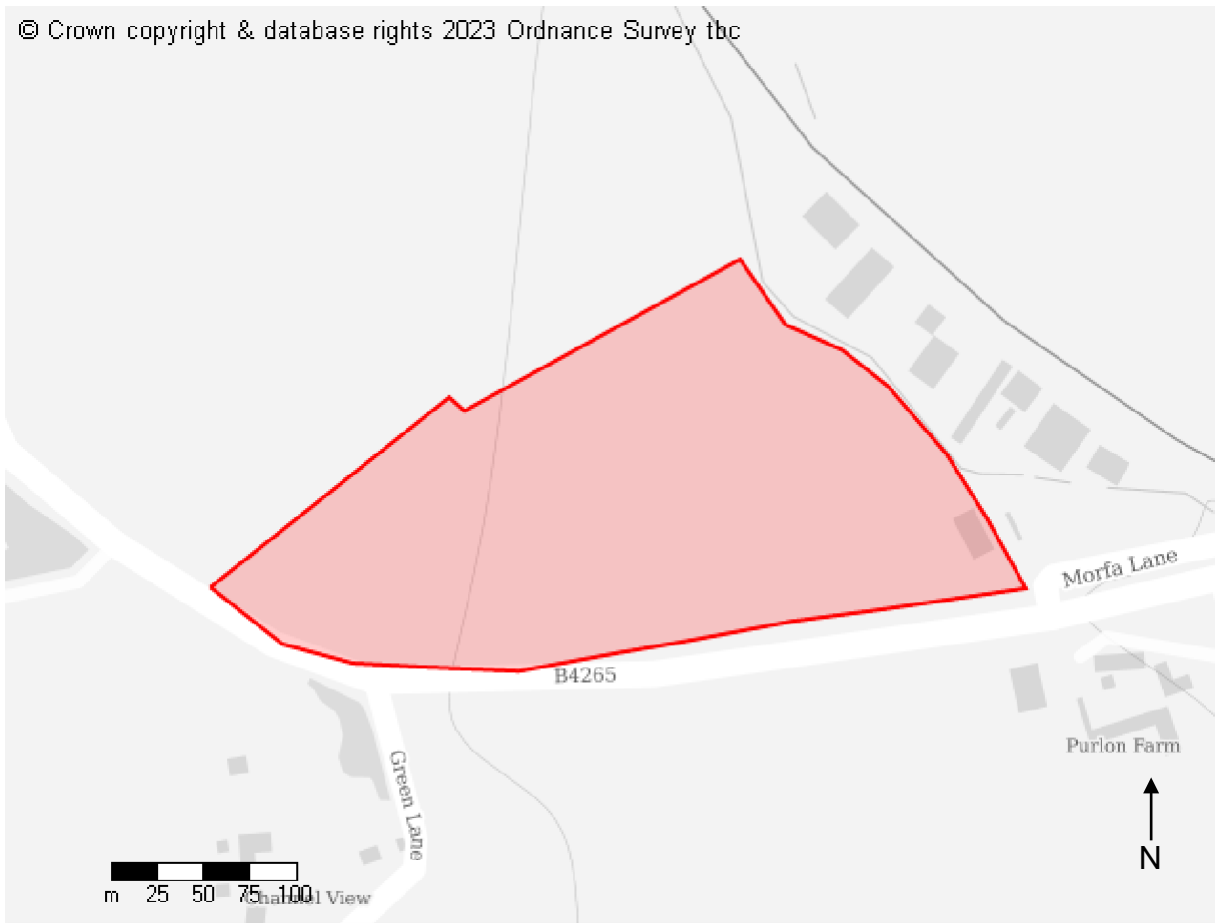
Settlement/Setliad:
Llantwit Major/Llanilltud Fawr

Gross Site Area (Ha) / Arwynebedd Gros y Safle (Ha):
7.8

Existing Use Category / Categori Defnydd Presennol:
Agricultural Land/Tir Amaethyddol

Proposed Use Category / Categori Defnydd Arfaethedig:
Housing/Tai

© Crown copyright & database rights 2023 Ordnance Survey tbc



Site ID No/Rhif Adnabod y Safle:
377

Site name/Enw'r Safle:
Land adjoining Heritage Business Park/Tir yn ffinio â'r
Parc Busnes Treftadaeth

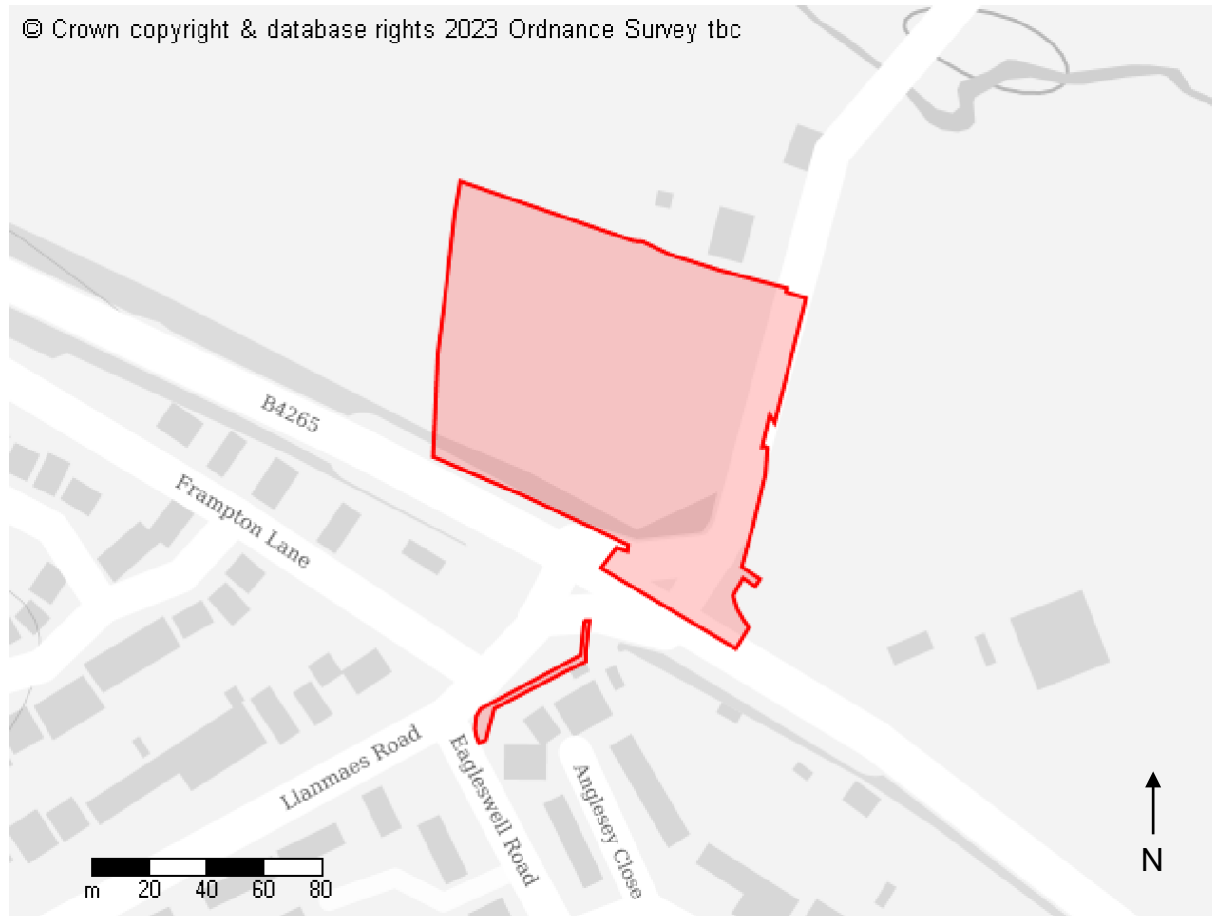
Settlement/Setliad:
Llantwit Major/Llanilltud Fawr

Gross Site Area (Ha) / Arwynebedd Gros y Safle (Ha):
5.3

Existing Use Category / Categori Defnydd Presennol:
Agricultural Land/Tir Amaethyddol

Proposed Use Category / Categori Defnydd Arfaethedig:
Other Proposed Use/ Defnydd Arall Arfaethedig

© Crown copyright & database rights 2023 Ordnance Survey tbc



Site ID No/Rhif Adnabod y Safle:
379

Site name/Enw'r Safle:
Land at Bridge House Farm/Tir ar Fferm Bridge House

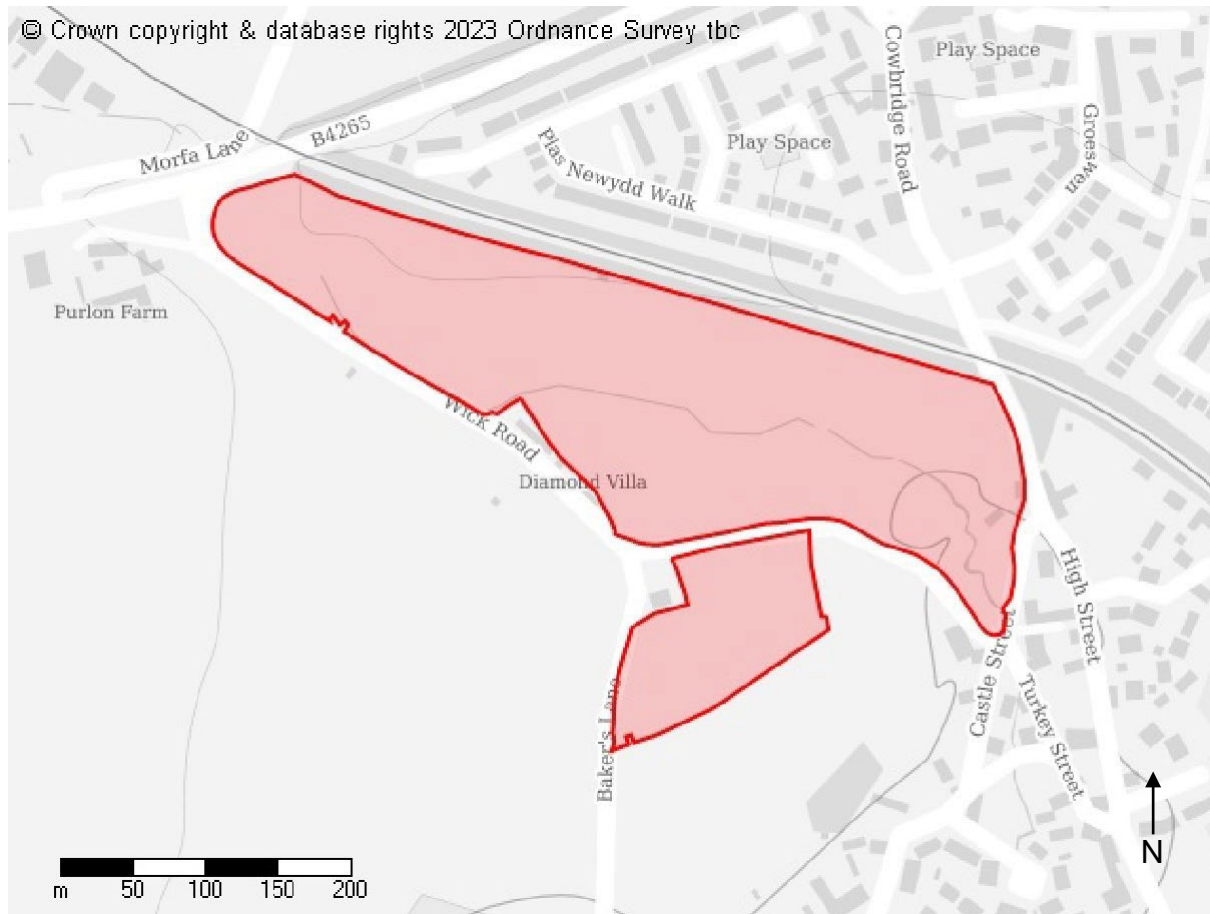
Settlement/Setliad:
Llantwit Major/Llanilltud Fawr

Gross Site Area (Ha) / Arwynebedd Gros y Safle (Ha):
1

Existing Use Category / Categori Defnydd Presennol:
Agricultural Land/Tir Amaethyddol

Proposed Use Category / Categori Defnydd Arfaethedig:
Retail/Manwerthu

© Crown copyright & database rights 2023 Ordnance Survey tbc



Site ID No/Rhif Adnabod y Safle:
394

Site name/Enw'r Safle:
Land north and south of Wick Road/Tir i'r gogledd a'r de
o Wick Road

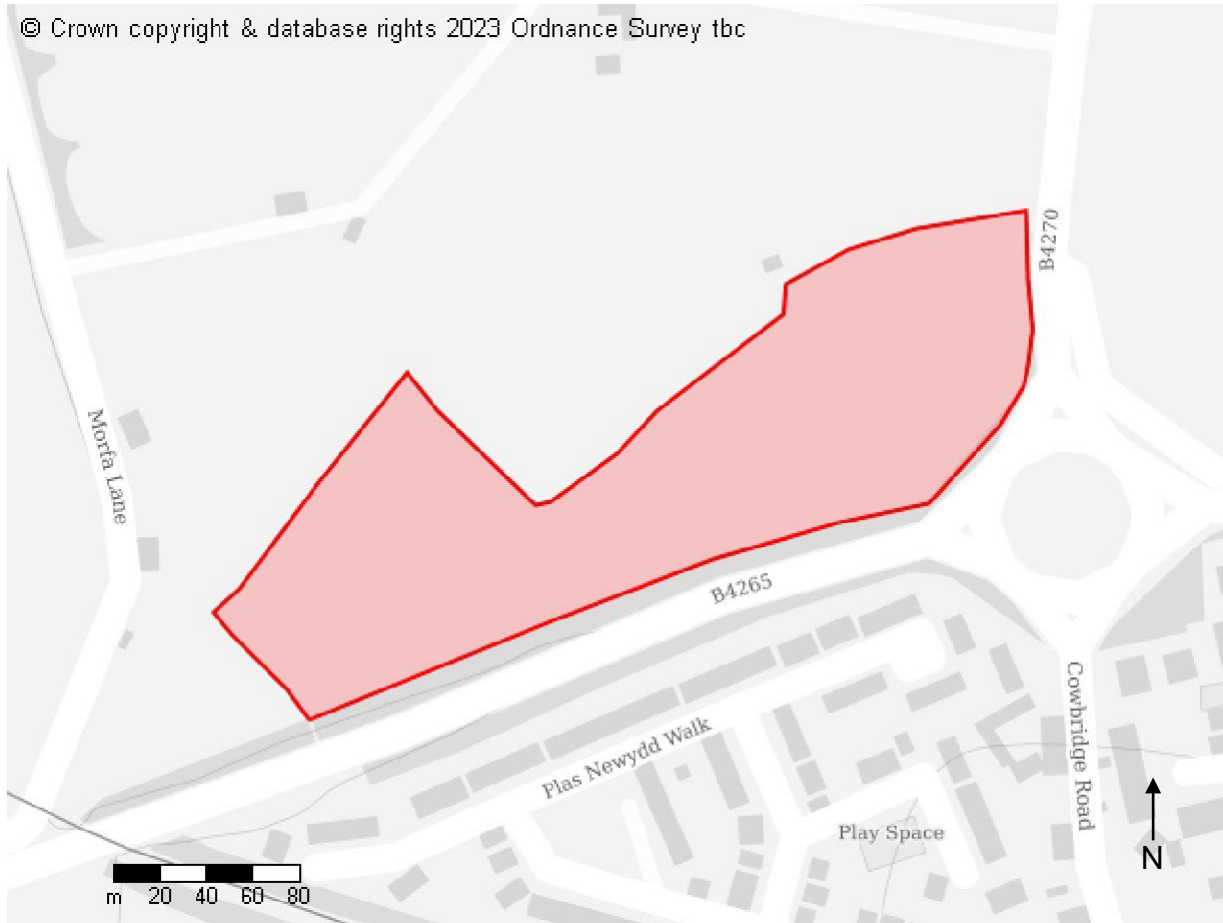
Settlement/Setliad:
Llantwit Major/Llanilltud Fawr

Gross Site Area (Ha) / Arwynebedd Gros y Safle (Ha):
9

Existing Use Category / Categori Defnydd Presennol:
Agricultural Land/Tir Amaethyddol

Proposed Use Category / Categori Defnydd Arfaethedig:
Housing/Tai

© Crown copyright & database rights 2023 Ordnance Survey tbc



Site ID No/Rhif Adnabod y Safle:
396

Site name/Enw'r Safle:
North West Llantwit Major/Gogledd-orllewin Llanilltud Fawr

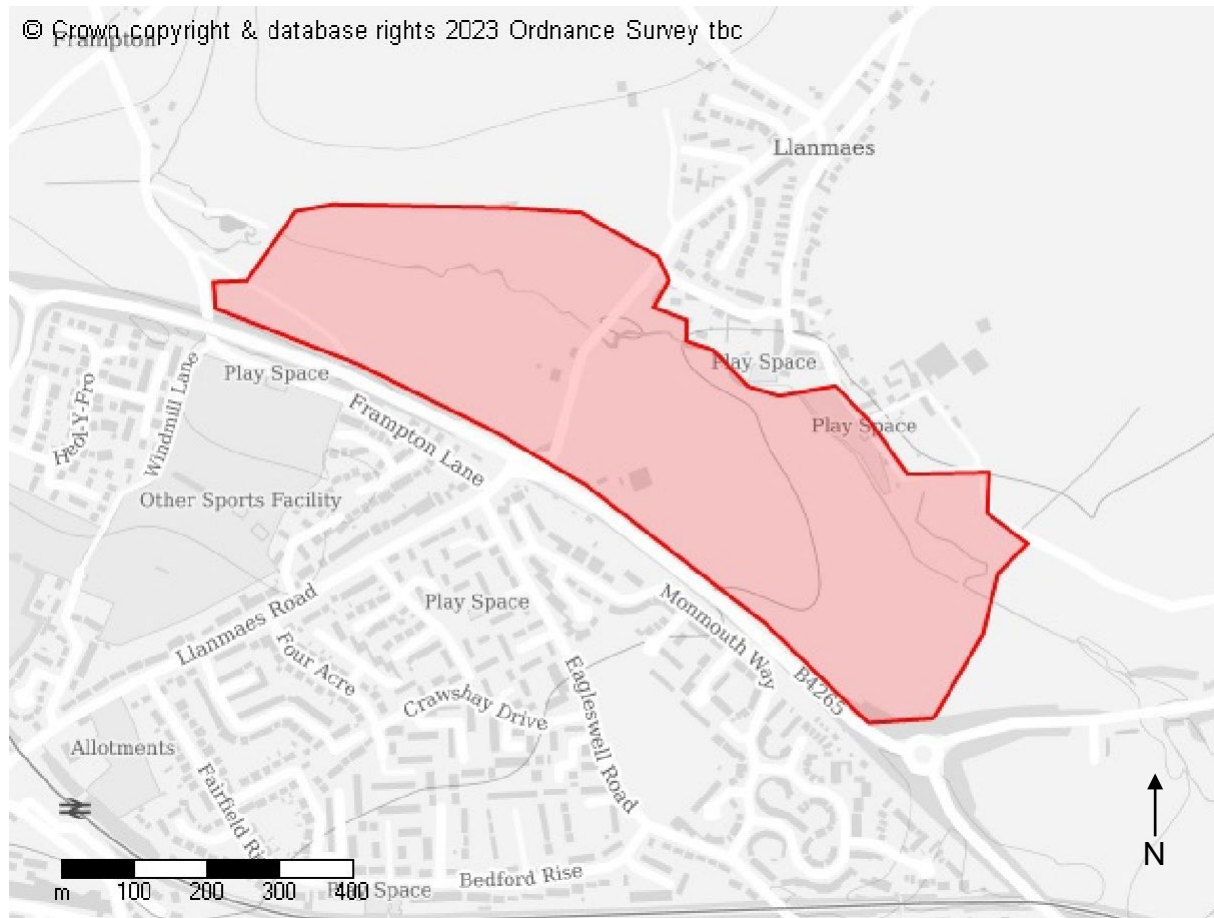
Settlement/Setliad:
Llantwit Major/Llanilltud Fawr

Gross Site Area (Ha) / Arwynebedd Gros y Safle (Ha):
3

Existing Use Category / Categori Defnydd Presennol:
Agricultural Land/Tir Amaethyddol

Proposed Use Category / Categori Defnydd Arfaethedig:
Housing/Tai

© Crown copyright & database rights 2023 Ordnance Survey tbc



Site ID No/Rhif Adnabod y Safle:
436

Site name/Enw'r Safle:
Land between Llantwit Major and Llanmaes/Tir rhwng
Llanilltud Fawr a Llan-faes

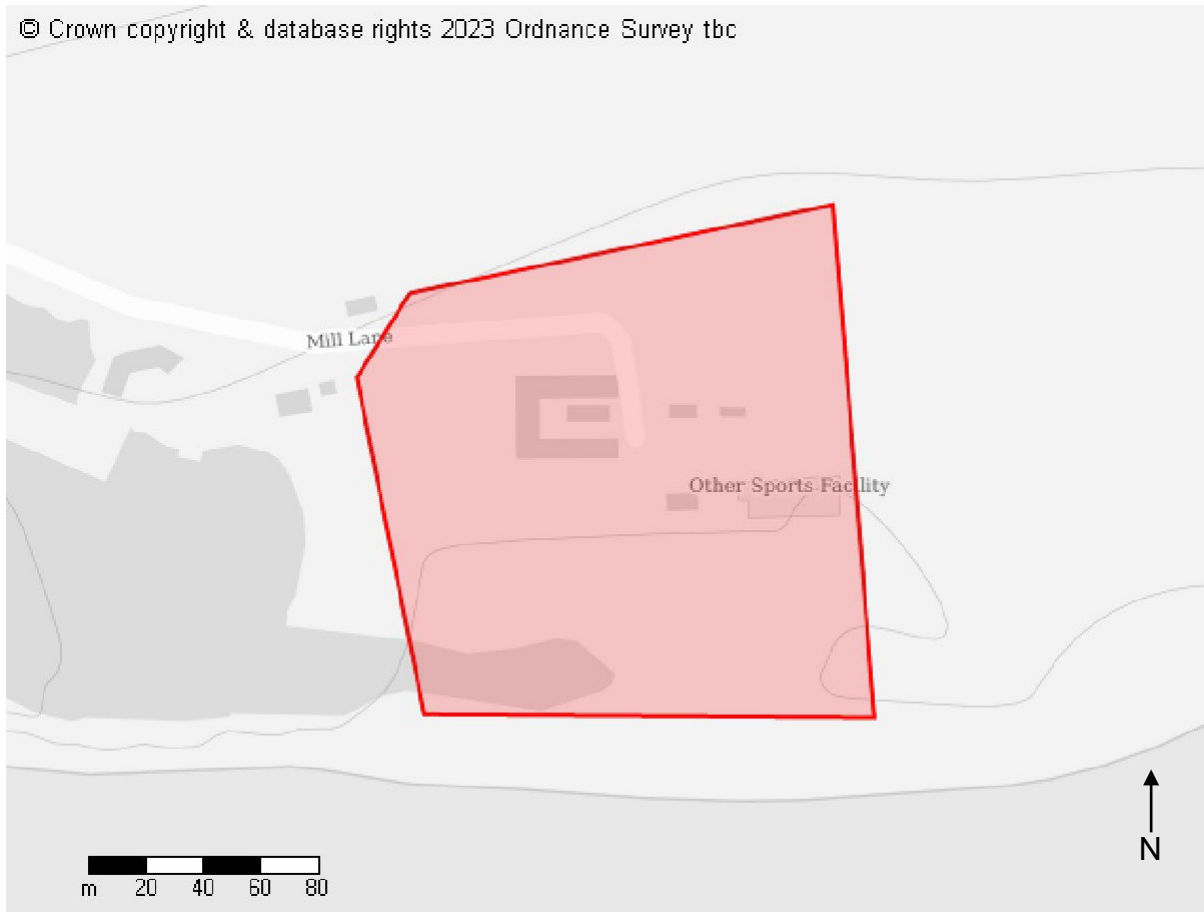
Settlement/Setliad:
Llantwit Major/Llanilltud Fawr

Gross Site Area (Ha) / Arwynebedd Gros y Safle (Ha):
30.27

Existing Use Category / Categori Defnydd Presennol:
Agricultural Land/Tir Amaethyddol

Proposed Use Category / Categori Defnydd Arfaethedig:
Other Proposed Use/ Defnydd Arall Arfaethedig

© Crown copyright & database rights 2023 Ordnance Survey tbc



Site ID No/Rhif Adnabod y Safle:
439

Site name/Enw'r Safle:
Summerhouse Bay/Bae Summerhouse

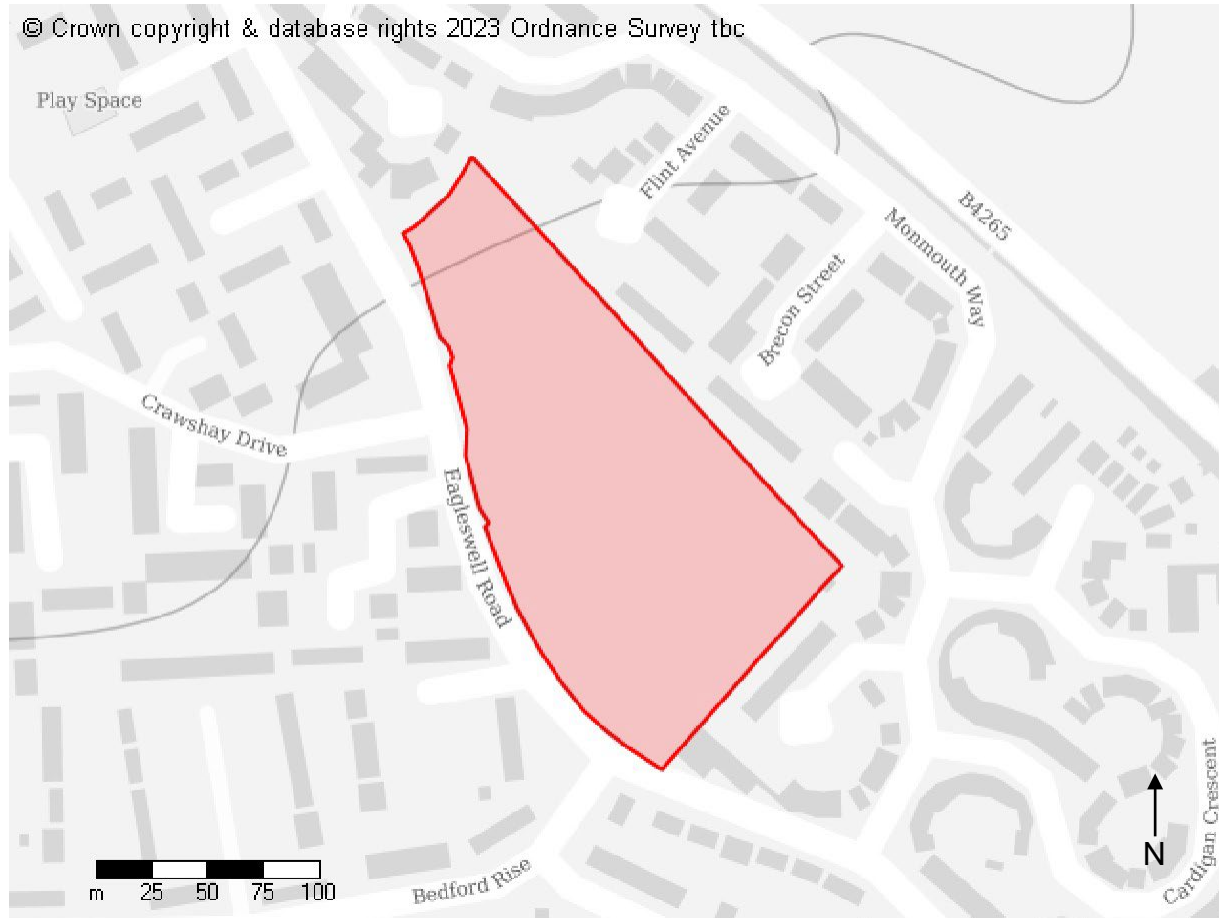
Settlement/Setliad:
Llantwit Major/Llanilltud Fawr

Gross Site Area (Ha) / Arwynebedd Gros y Safle (Ha):
2.7

Existing Use Category / Categori Defnydd Presennol:
Vacant /Gwag

Proposed Use Category / Categori Defnydd Arfaethedig:
Other Proposed Use/ Defnydd Arall Arfaethedig

© Crown copyright & database rights 2023 Ordnance Survey tbc



Site ID No/Rhif Adnabod y Safle:
445

Site name/Enw'r Safle:
Former Eagleswell Primary School/Hen Ysgol Gynradd
Eagleswell

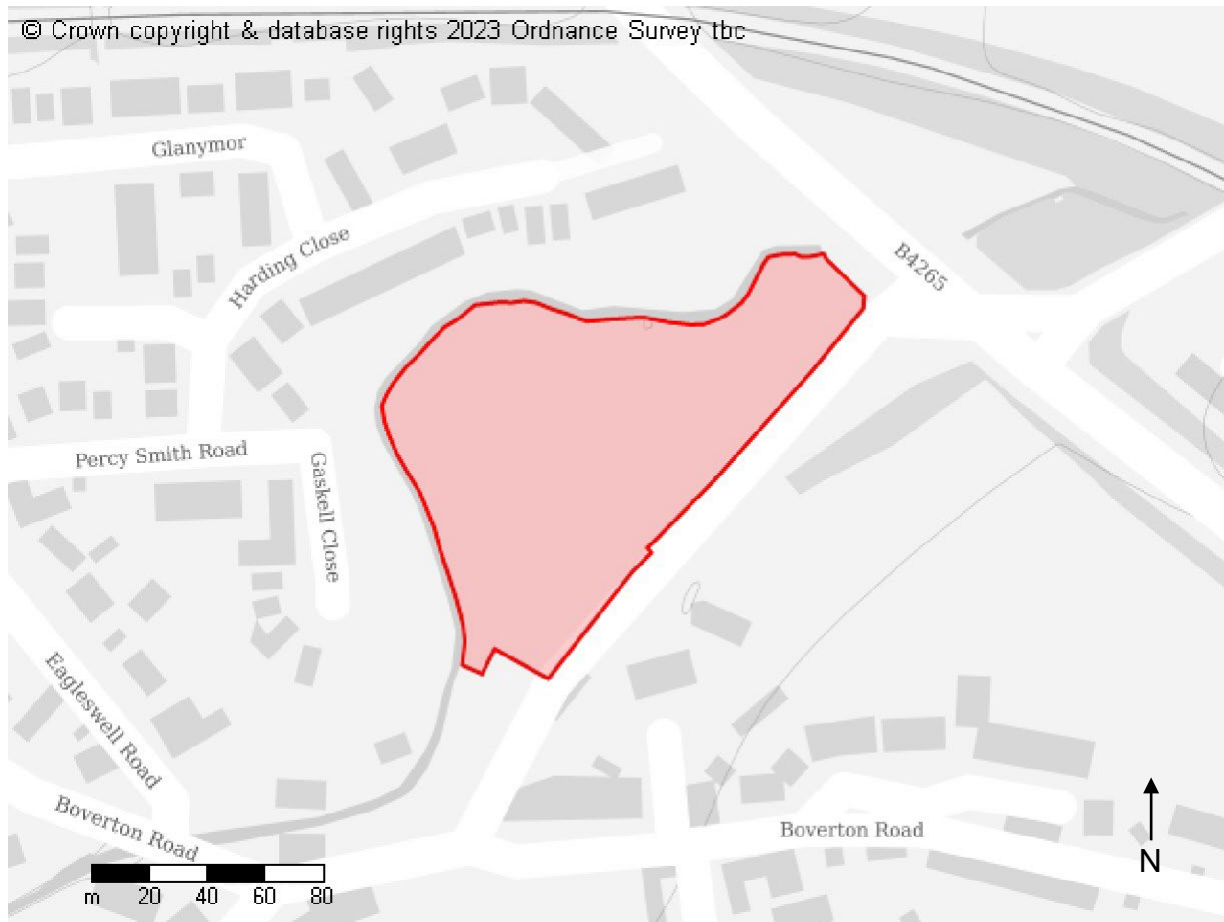
Settlement/Setliad:
Llantwit Major/Llanilltud Fawr

Gross Site Area (Ha) / Arwynebedd Gros y Safle (Ha):
2.4

Existing Use Category / Categori Defnydd Presennol:
Vacant /Gwag

Proposed Use Category / Categori Defnydd Arfaethedig:
Housing/Tai

© Crown copyright & database rights 2023 Ordnance Survey tbc



Site ID No/Rhif Adnabod y Safle:
461

Site name/Enw'r Safle:
Land at Boverton/Tir yn Nhrebefered

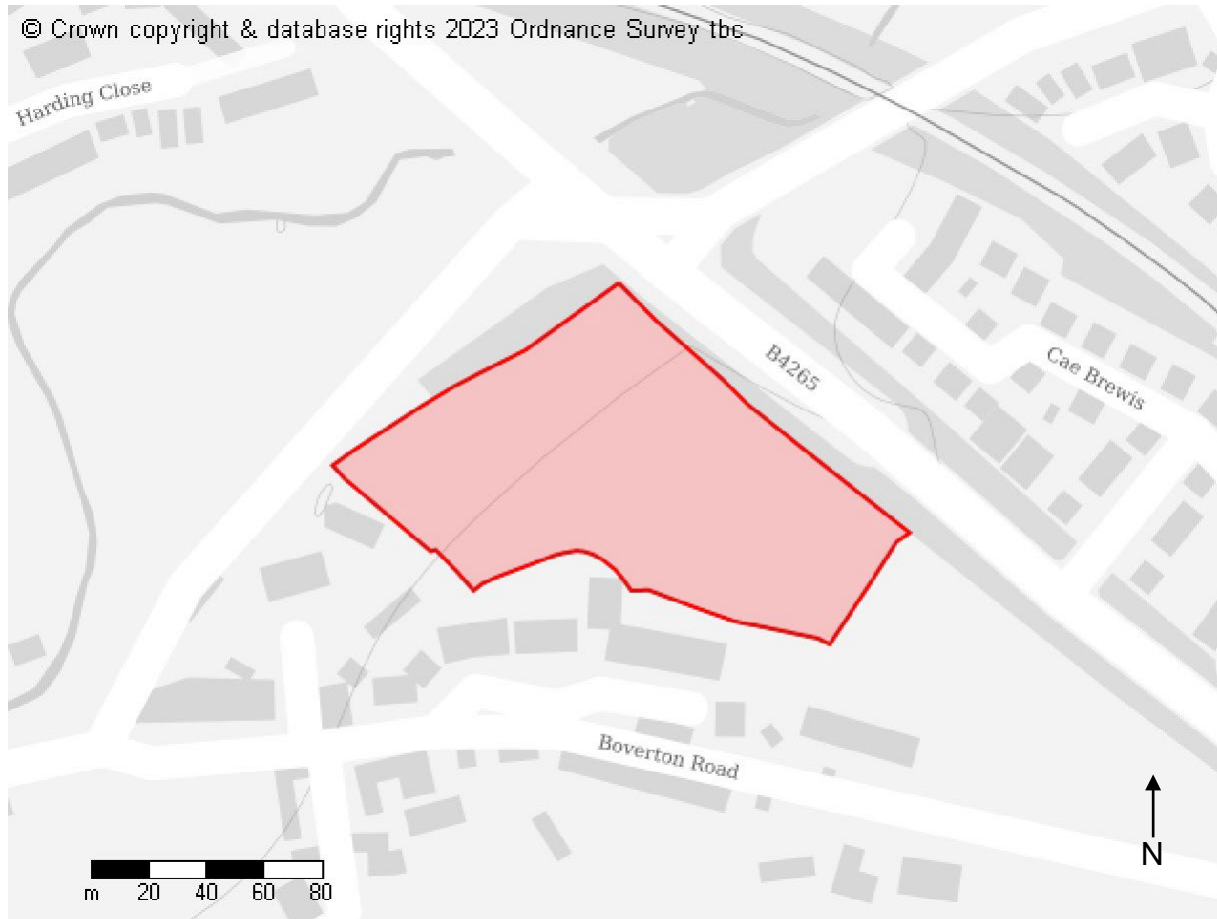
Settlement/Setliad:
Llantwit Major/Llanilltud Fawr

Gross Site Area (Ha) / Arwynebedd Gros y Safle (Ha):
1.14

Existing Use Category / Categori Defnydd Presennol:
Agricultural Land/Tir Amaethyddol

Proposed Use Category / Categori Defnydd Arfaethedig:
Affordable Housing Led/Wedi Ei Arwain Gan Dai
Fforddiadwy

© Crown copyright & database rights 2023 Ordnance Survey tbc



Site ID No/Rhif Adnabod y Safle:
473

Site name/Enw'r Safle:
Land south of the B4265/Tir i'r de o'r B4265

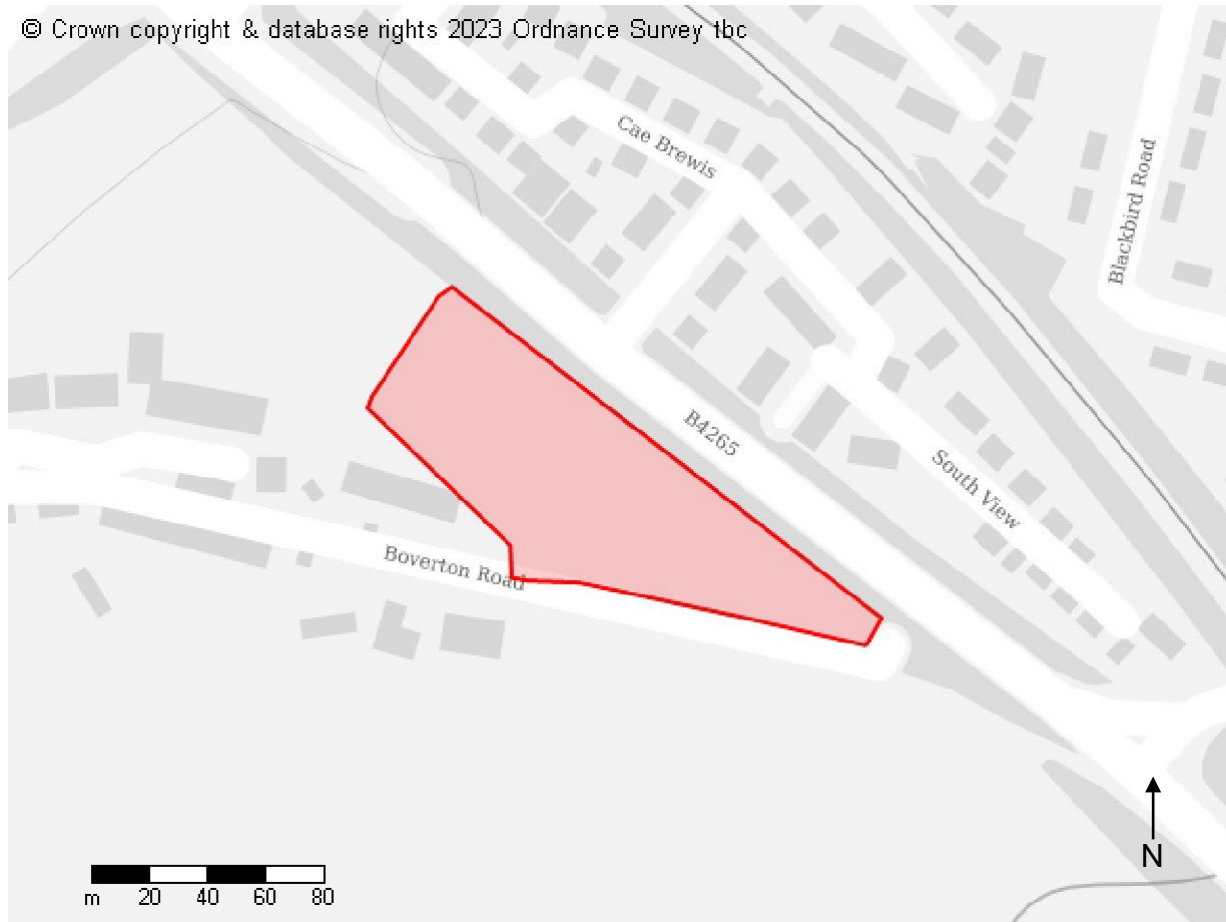
Settlement/Setliad:
Llantwit Major/Llanilltud Fawr

Gross Site Area (Ha) / Arwynebedd Gros y Safle (Ha):
1.25

Existing Use Category / Categori Defnydd Presennol:
Agricultural Land/Tir Amaethyddol

Proposed Use Category / Categori Defnydd Arfaethedig:
Retail/Manwerthu

© Crown copyright & database rights 2023 Ordnance Survey tbc



Site ID No/Rhif Adnabod y Safle:
481

Site name/Enw'r Safle:
Land to the North of Boverton Road/Tir i'r gogledd o
Boverton Road

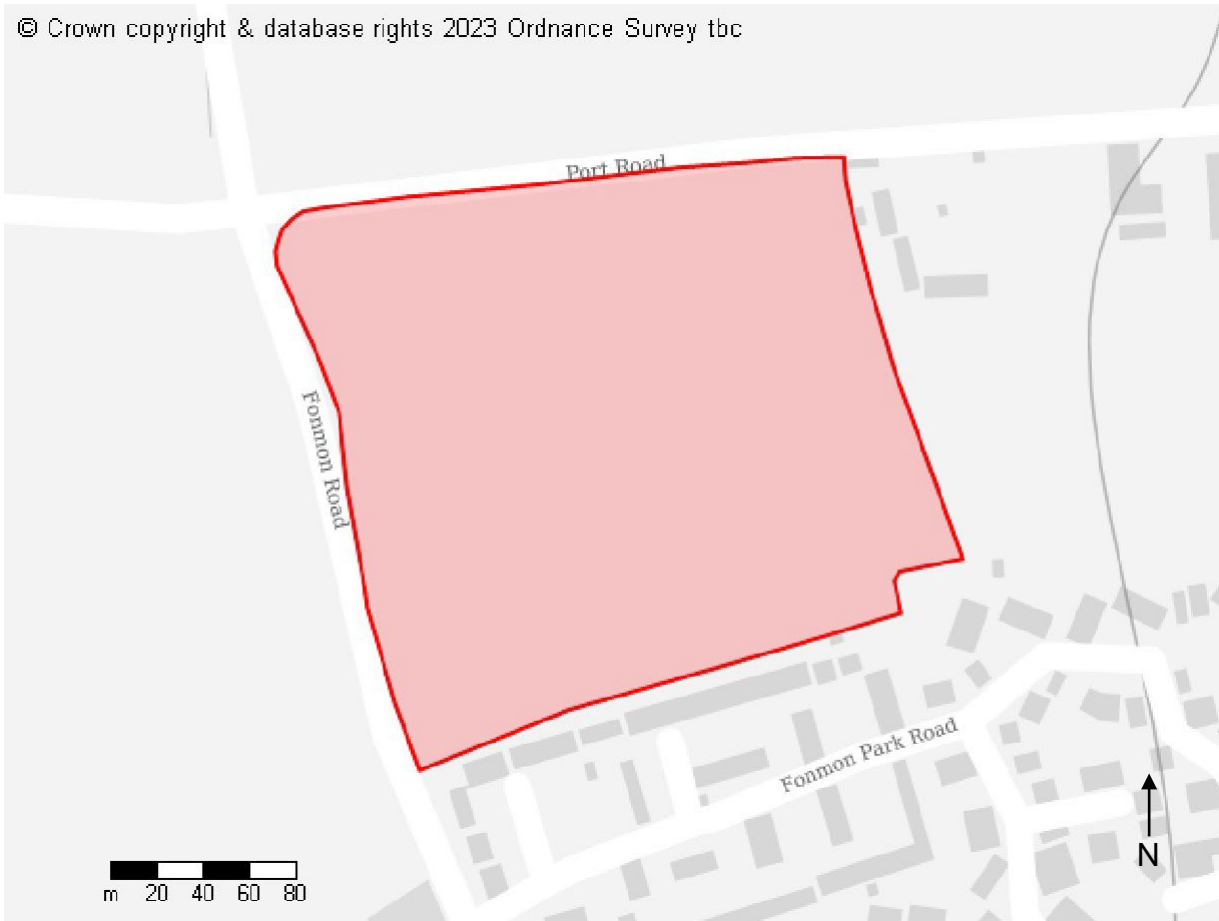
Settlement/Setliad:
Llantwit Major/Llanilltud Fawr

Gross Site Area (Ha) / Arwynebedd Gros y Safle (Ha):
0.85

Existing Use Category / Categori Defnydd Presennol:
Agricultural Land/Tir Amaethyddol

Proposed Use Category / Categori Defnydd Arfaethedig:
Housing/Tai

© Crown copyright & database rights 2023 Ordnance Survey tbc



Site ID No/Rhif Adnabod y Safle:
414

Site name/Enw'r Safle:
Land to the east of Fonmon Road, Rhoose/Tir i'r dwyrain
o Fonmon Road, Y Rhws

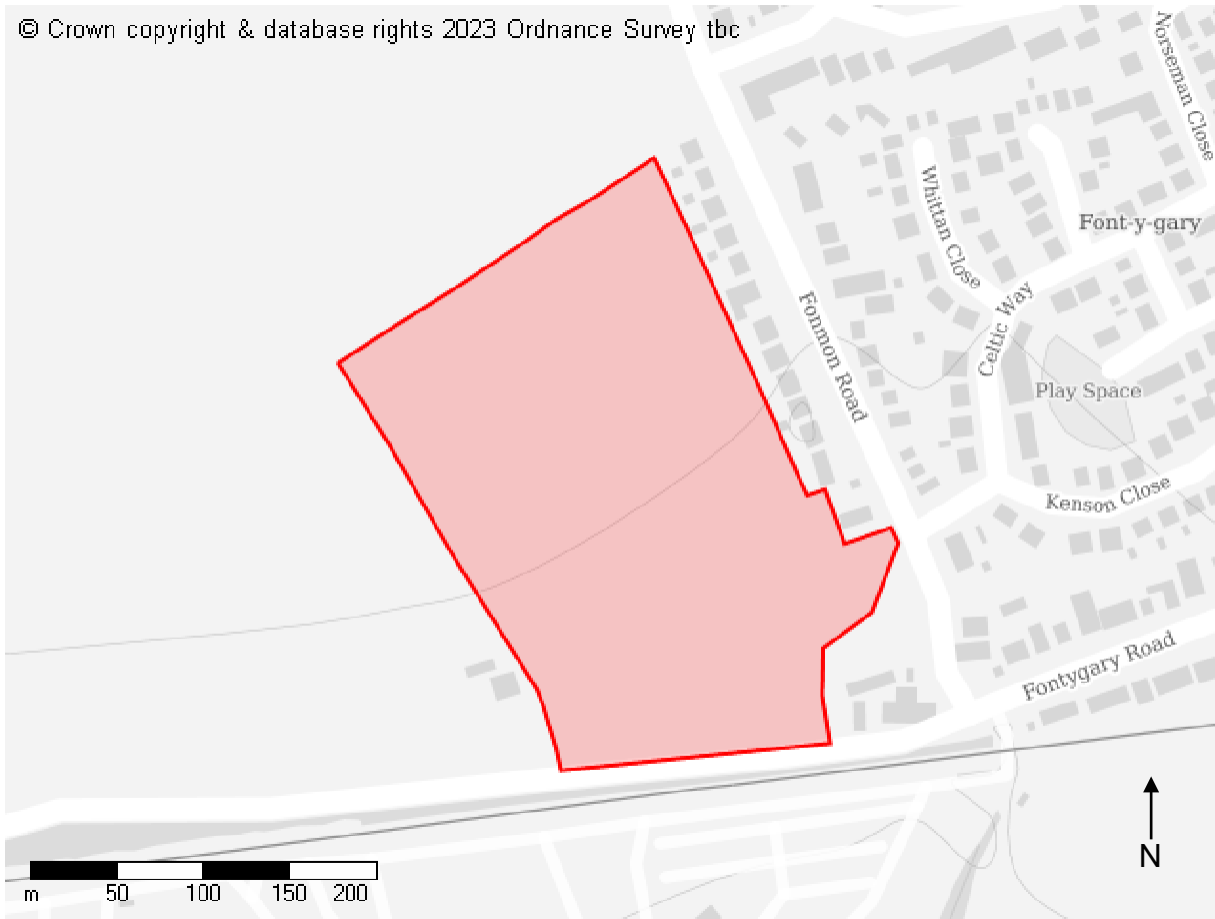
Settlement/Setliad:
Rhoose/Rhws

Gross Site Area (Ha) / Arwynebedd Gros y Safle (Ha):
5.42

Existing Use Category / Categori Defnydd Presennol:
Agricultural Land/Tir Amaethyddol

Proposed Use Category / Categori Defnydd
Arfaethedig: Housing/Tai

© Crown copyright & database rights 2023 Ordnance Survey tbc



Site ID No/Rhif Adnabod y Safle:
418

Site name/Enw'r Safle:
Land West of Fonmon Road, Fontygary/Tir i'r
gorllewin o Fonmon Road, Ffont-y-gari

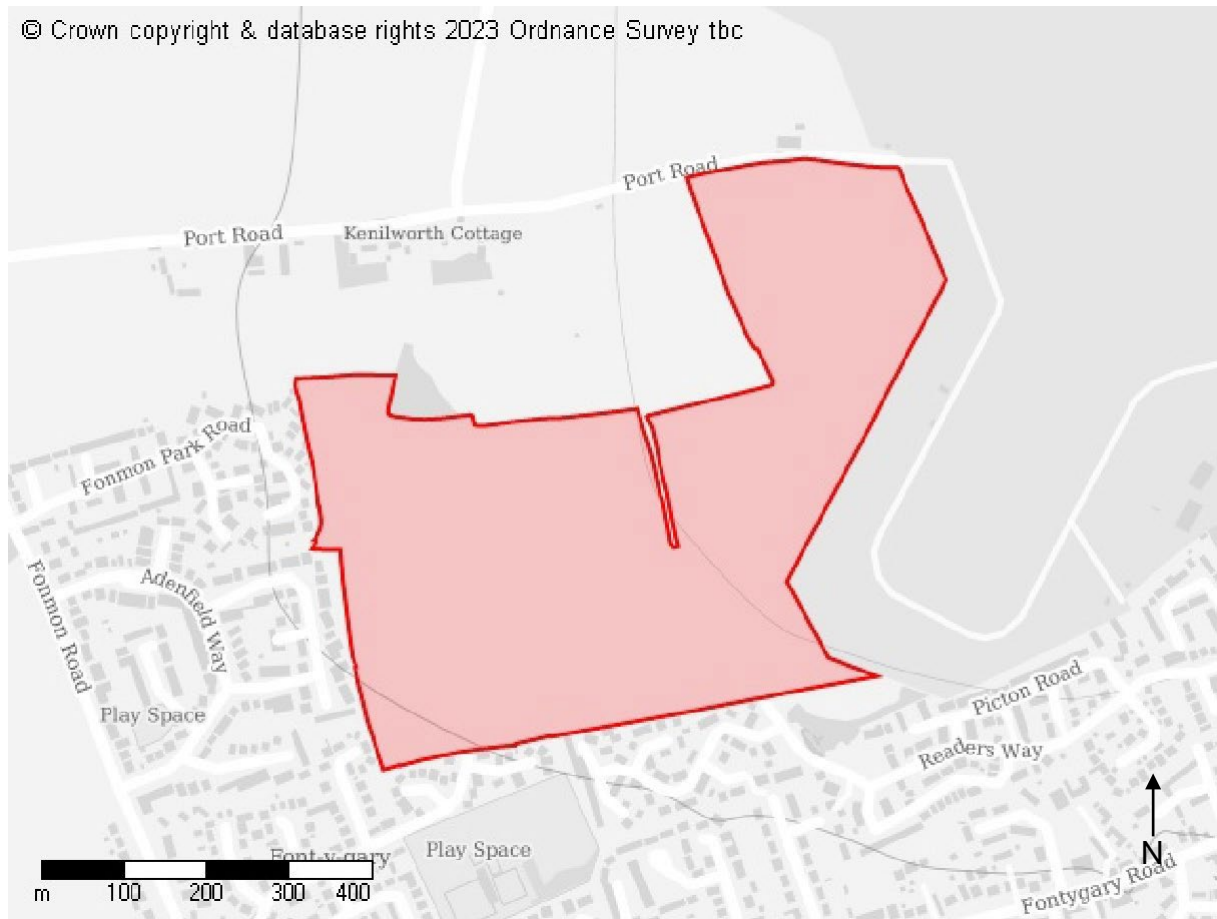
Settlement/Setliad:
Rhoose/Rhws

Gross Site Area (Ha) / Arwynebedd Gros y Safle (Ha):
6.15

Existing Use Category / Categori Defnydd Presennol:
Agricultural Land/Tir Amaethyddol

Proposed Use Category / Categori Defnydd Arfaethedig:
Housing / Tai

© Crown copyright & database rights 2023 Ordnance Survey tbc



Site ID No/Rhif Adnabod y Safle:
427

Site name/Enw'r Safle:
Land at Readers Way/Tir yn Readers Way

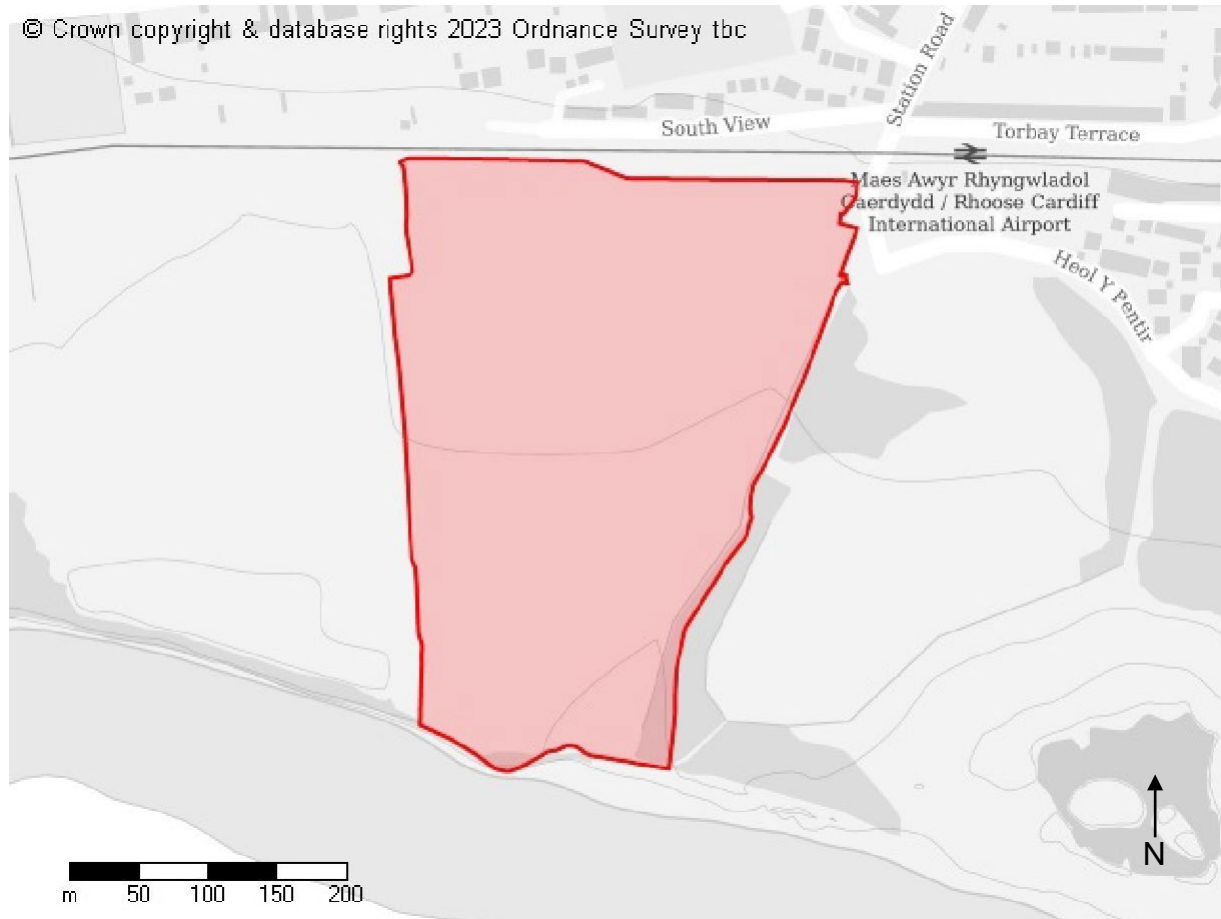
Settlement/Setliad:
Rhoose/Rhws

Gross Site Area (Ha) / Arwynebedd Gros y Safle (Ha):
24

Existing Use Category / Categori Defnydd Presennol:
Agricultural Land/Tir Amaethyddol

Proposed Use Category / Categori Defnydd Arfaethedig:
Housing / Tai

© Crown copyright & database rights 2023 Ordnance Survey tbc



Site ID No/Rhif Adnabod y Safle:
488

Site name/Enw'r Safle:
Land to the South of Rhoose trains station/Tir i'r de o
orsaf drenau Y Rhws

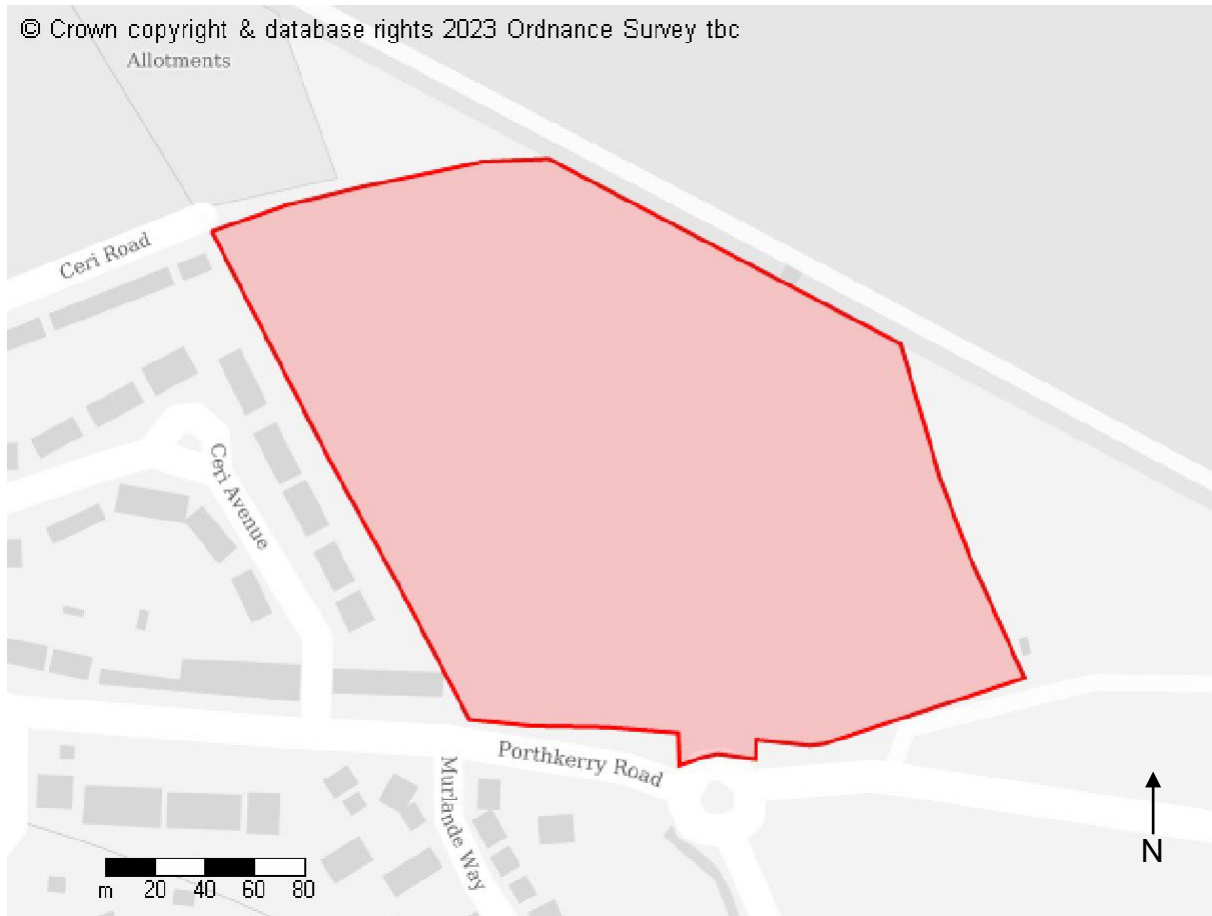
Settlement/Setliad:
Rhoose/Rhws

Gross Site Area (Ha) / Arwynebedd Gros y Safle (Ha):
10.5

Existing Use Category / Categori Defnydd Presennol:
Agricultural Land/Tir Amaethyddol

Proposed Use Category / Categori Defnydd Arfaethedig:
Housing / Tai

© Crown copyright & database rights 2023 Ordnance Survey tbc
Allotments



Site ID No/Rhif Adnabod y Safle:
492

Site name/Enw'r Safle:
Land North of Porthkerry Road/Tir i'r gogledd o
Porthkerry Road

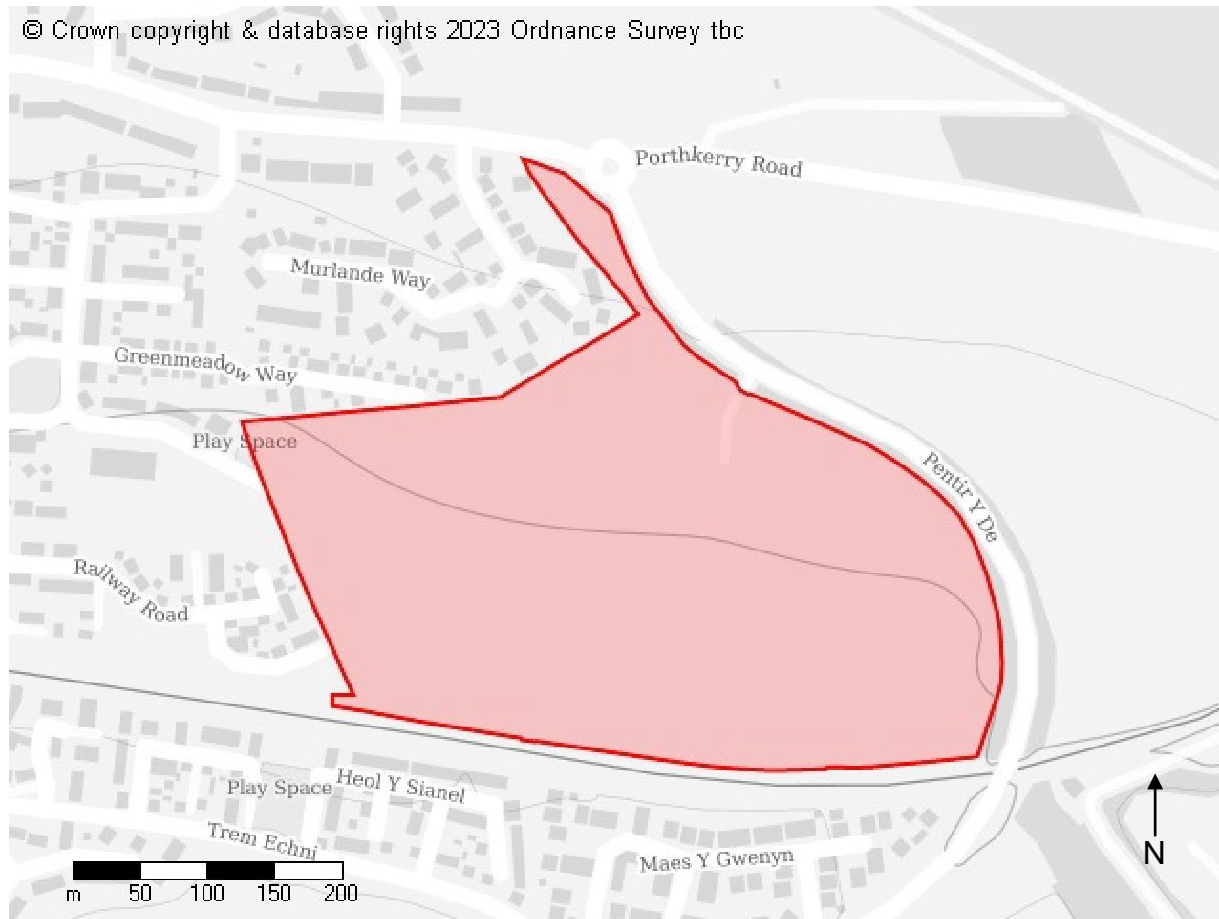
Settlement/Setliad:
Rhoose/Rhws

Gross Site Area (Ha) / Arwynebedd Gros y Safle (Ha):
4.95

Existing Use Category / Categori Defnydd Presennol:
Agricultural Land/Tir Amaethyddol

Proposed Use Category / Categori Defnydd Arfaethedig:
Housing / Tai

© Crown copyright & database rights 2023 Ordnance Survey tbc



Site ID No/Rhif Adnabod y Safle:
493

Site name/Enw'r Safle:
Land north of the Railway Line, Rhoose/Tir i'r gogledd o'r
Linell Reilffordd, y Rhws

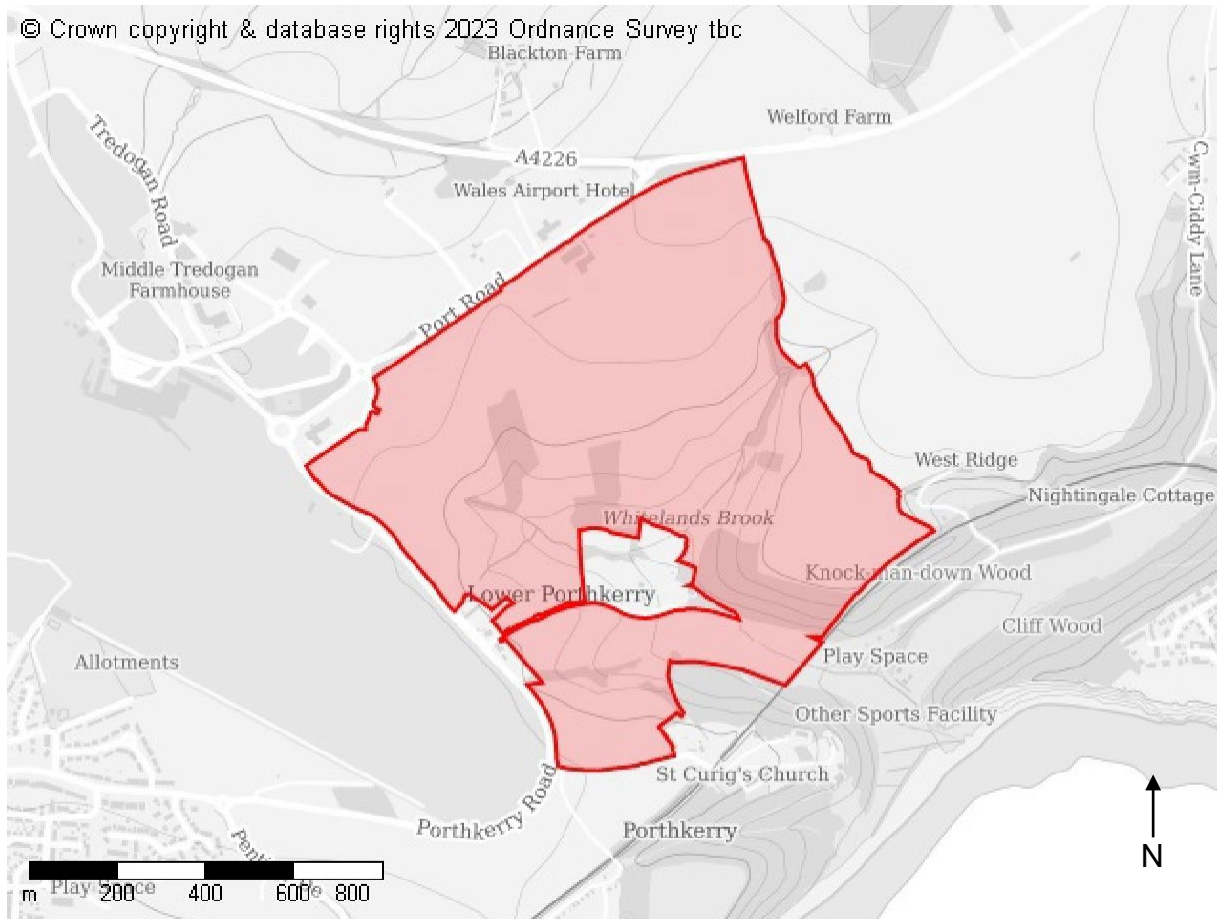
Settlement/Setliad:
Rhoose/Rhws

Gross Site Area (Ha) / Arwynebedd Gros y Safle (Ha):
13.6

Existing Use Category / Categori Defnydd Presennol:
Agricultural Land/Tir Amaethyddol

Proposed Use Category / Categori Defnydd Arfaethedig:
Housing / Tai

© Crown copyright & database rights 2023 Ordnance Survey tbc



Site ID No/Rhif Adnabod y Safle:
551

Site name/Enw'r Safle:
Land at Model Farm/Tir yn Fferm Model

Settlement/Setliad:
Rhoose/Rhws

Gross Site Area (Ha) / Arwynebedd Gros y Safle (Ha):
92.8

Existing Use Category / Categori Defnydd Presennol:
Agricultural Land/Tir Amaethyddol

Proposed Use Category / Categori Defnydd
Arfaethedig: Employment / Cyflogaeth

© Crown copyright & database rights 2023 Ordnance Survey tbc



Site ID No/Rhif Adnabod y Safle:
366

Site name/Enw'r Safle:
Land South of Clive Road /Tir i'r de o Clive
Road

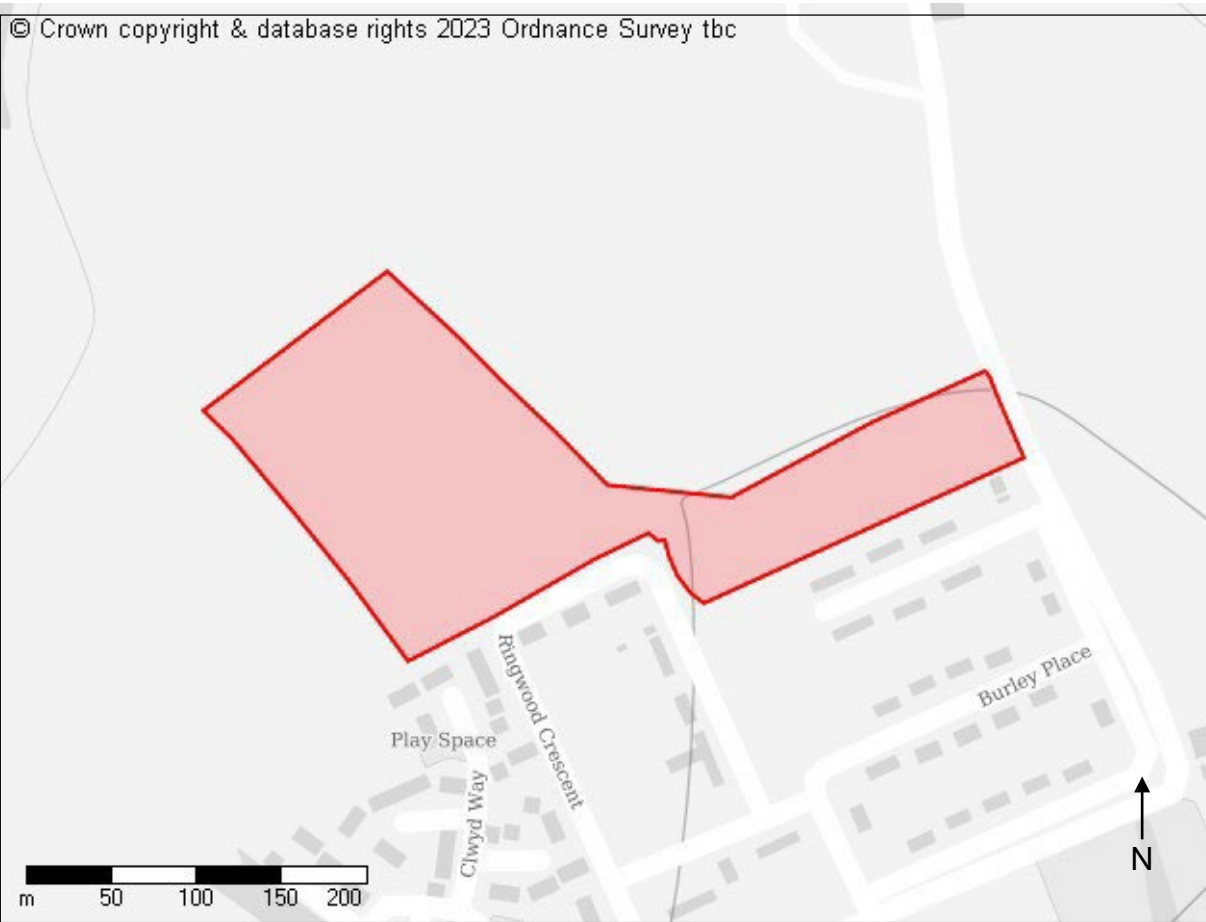
Settlement/Setliad:
St Athan/Sain Tathan

Gross Site Area (Ha) / Arwynebedd Gros y Safle (Ha):
1.77

Existing Use Category / Categori Defnydd Presennol:
Agricultural Land/Tir Amaethyddol

Proposed Use Category / Categori Defnydd Arfaethedig:
Housing / Tai

© Crown copyright & database rights 2023 Ordnance Survey tbc



Site ID No/Rhif Adnabod y Safle:
399

Site name/Enw'r Safle:
Land at St Athan/Tir yn Sain Tathan

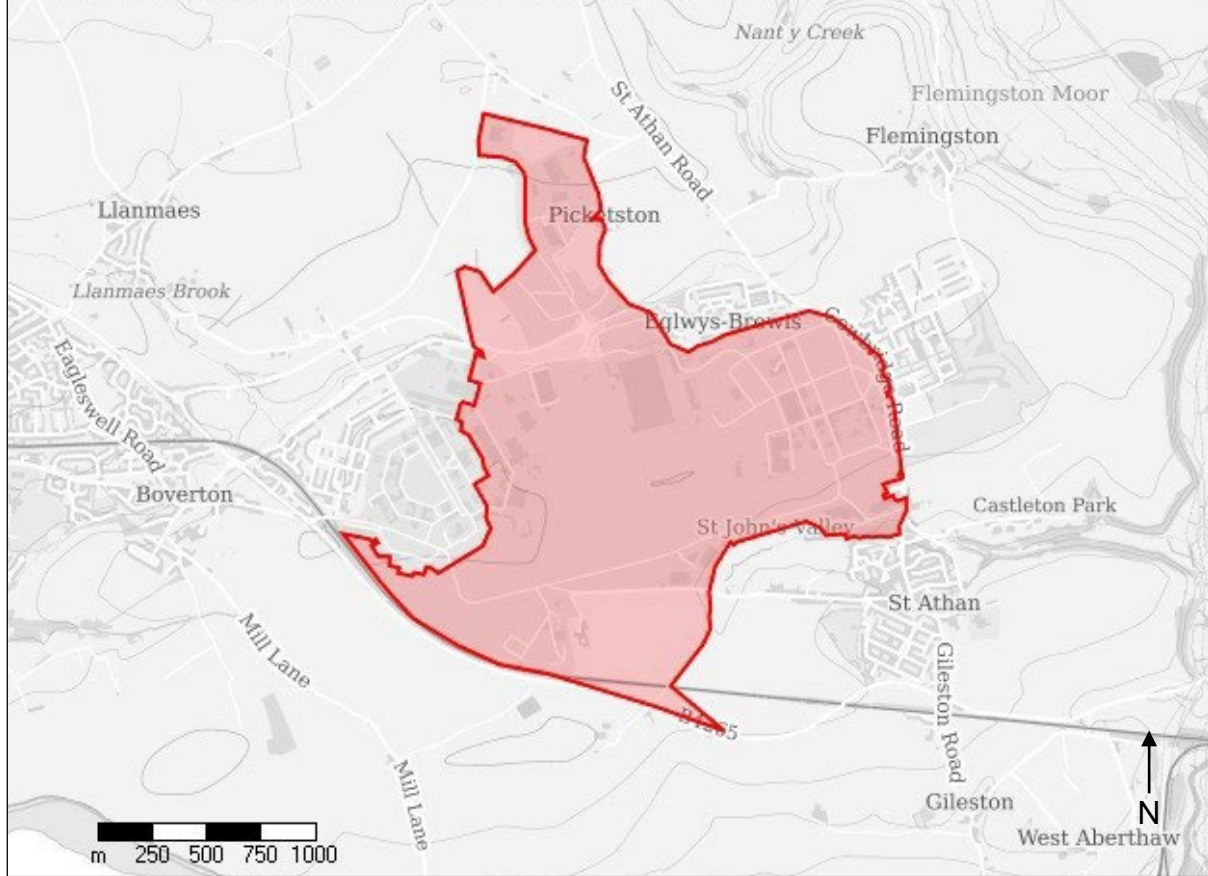
Settlement/Setliad:
St Athan/Sain Tathan

Gross Site Area (Ha) / Arwynebedd Gros y Safle (Ha):
4.19

Existing Use Category / Categori Defnydd Presennol:
Agricultural Land/Tir Amaethyddol

Proposed Use Category / Categori Defnydd Arfaethedig:
Housing / Tai

© Crown copyright & database rights 2023 Ordnance Survey tbc



Site ID No/Rhif Adnabod y Safle:
424

Site name/Enw'r Safle:
Bro Tathan/Bro Tathan

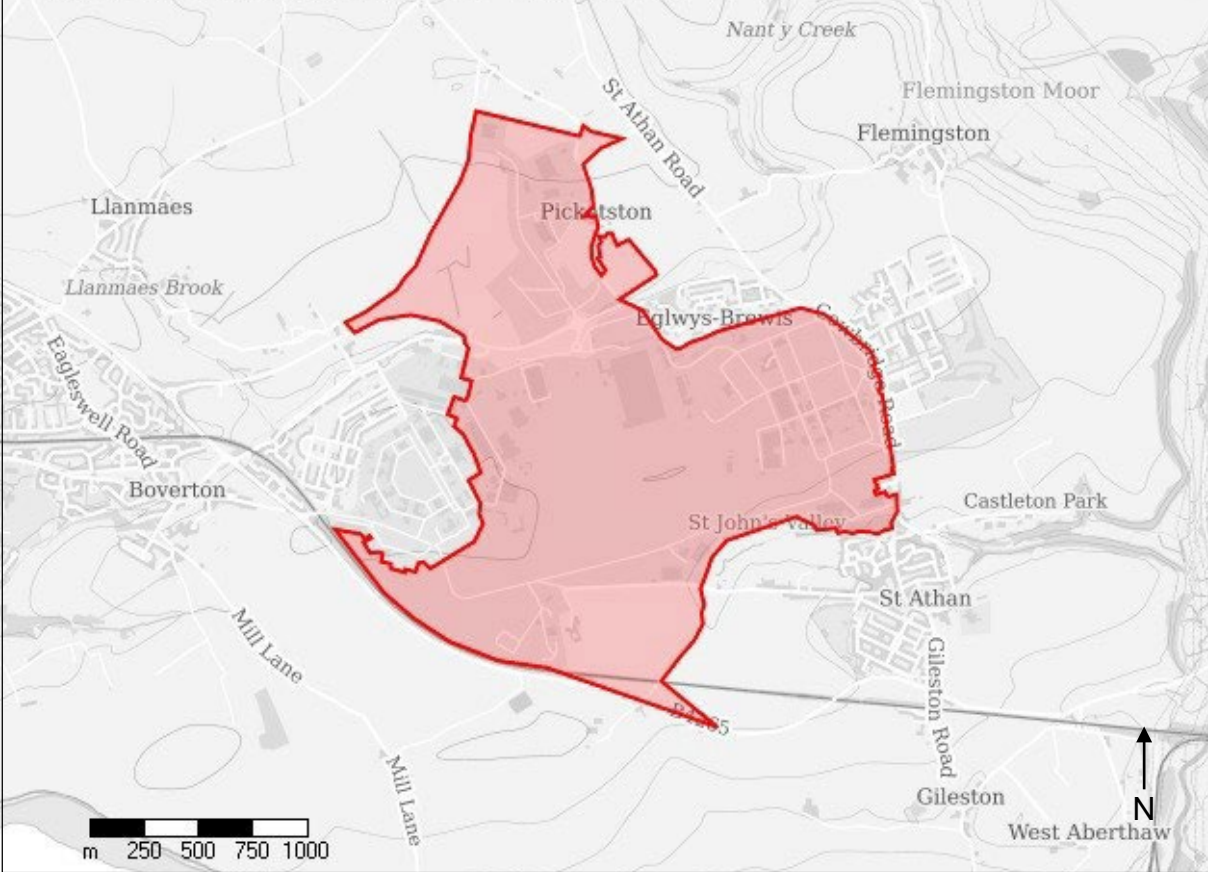
Settlement/Setliad:
St Athan/Sain Tathan

Gross Site Area (Ha) / Arwynebedd Gros y Safle (Ha):
310

Existing Use Category / Categori Defnydd Presennol:
Agricultural Land, Employment/Tir Amaethyddol,
Cyflogaeth

Proposed Use Category / Categori Defnydd Arfaethedig:
Employment / Cyflogaeth

© Crown copyright & database rights 2023 Ordnance Survey tbc



Site ID No/Rhif Adnabod y Safle:
432

Site name/Enw'r Safle:
Bro Tathan/Bro Tathan

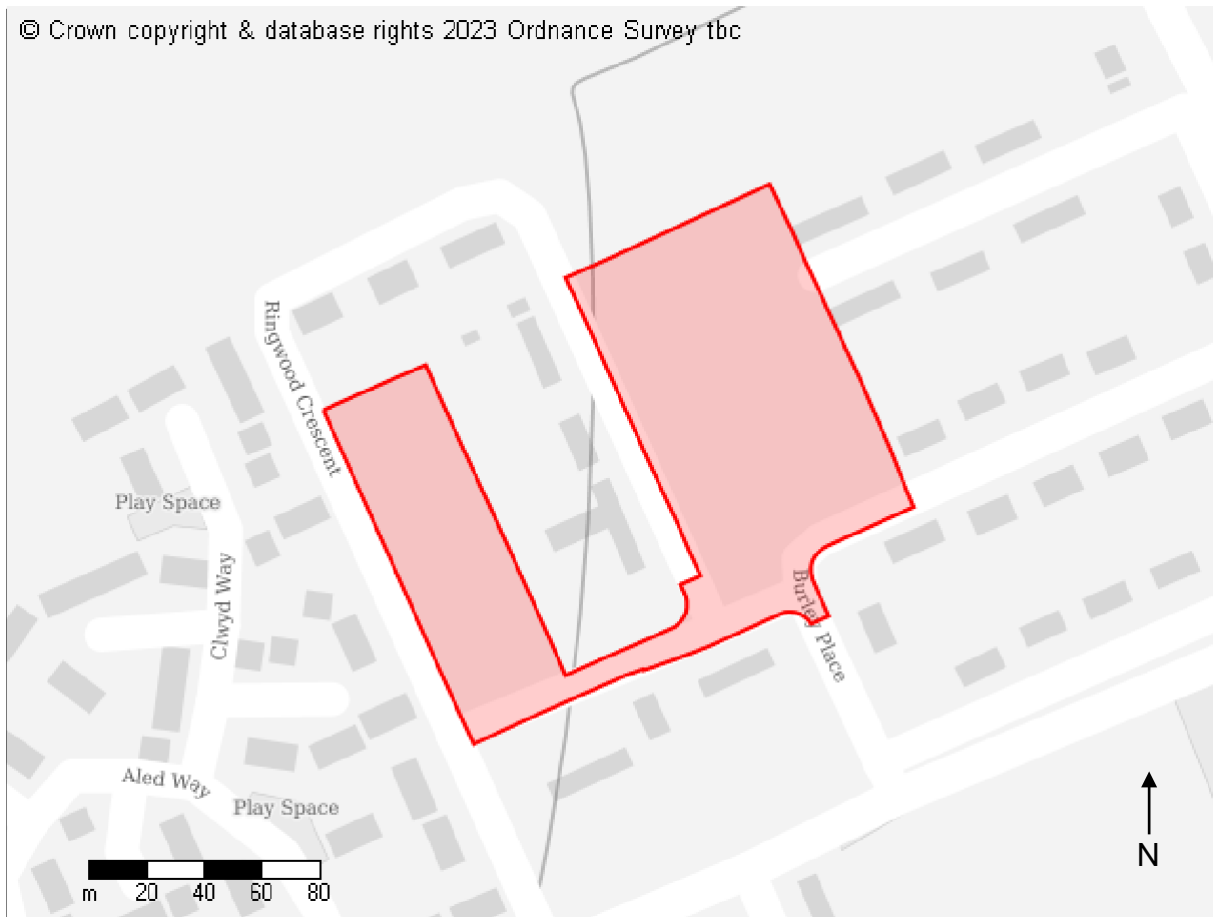
Settlement/Setliad:
St Athan/Sain Tathan

Gross Site Area (Ha) / Arwynebedd Gros y Safle (Ha):
342

Existing Use Category / Categori Defnydd Presennol:
Agricultural Land, Employment/Tir Amaethyddol,
Cyflogaeth

Proposed Use Category / Categori Defnydd Arfaethedig:
Employment / Cyflogaeth

© Crown copyright & database rights 2023 Ordnance Survey tbc



Site ID No/Rhif Adnabod y Safle:
447

Site name/Enw'r Safle:
Land at Ringwood Crescent, St Athan/Tir yn Ringwood
Crescent, Sain Tathan

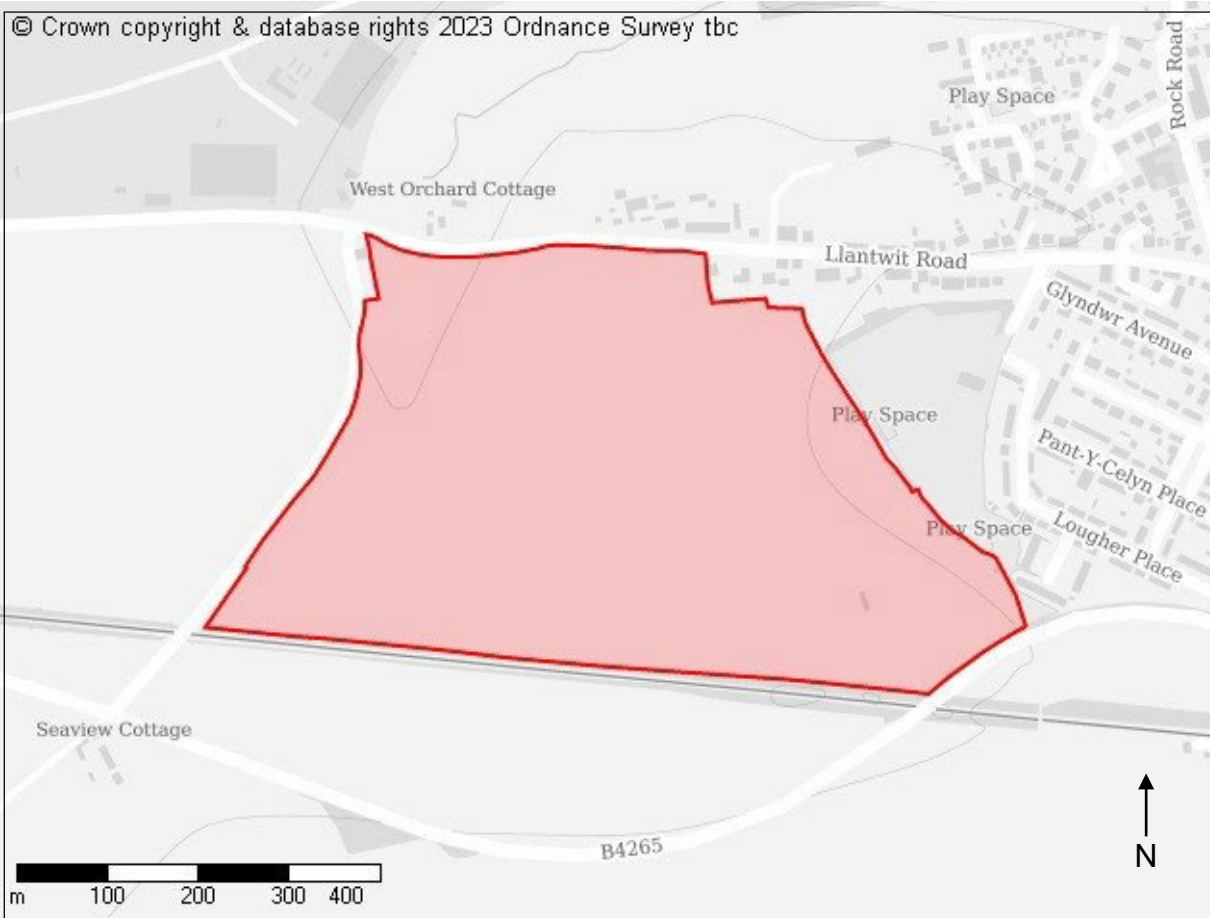
Settlement/Setliad:
St Athan/Sain Tathan

Gross Site Area (Ha) / Arwynebedd Gros y Safle (Ha):
1.4

Existing Use Category / Categori Defnydd Presennol:
Public Open Space/Mannau Cyhoeddus Agored

Proposed Use Category / Categori Defnydd Arfaethedig:
Affordable Housing led / Wedi Ei Arwain Gan Dai
Fforddiadwy

© Crown copyright & database rights 2023 Ordnance Survey tbc



Site ID No/Rhif Adnabod y Safle:
456

Site name/Enw'r Safle:
Land West of St Athan/Tir i'r gorllewin o Sain Tathan

Settlement/Setliad:
/St Athan/Sain Tathan

Gross Site Area (Ha) / Arwynebedd Gros y Safle (Ha):
28

Existing Use Category / Categori Defnydd Presennol:
Agricultural Land/Tir Amaethyddol

Proposed Use Category / Categori Defnydd Arfaethedig:
Housing / Tai

© Crown copyright & database rights 2023 Ordnance Survey tbc



Site ID No/Rhif Adnabod y Safle:
457

Site name/Enw'r Safle:
Land South of B4265, St Athan/Tir i'r de o'r B4265, Sain Tathan

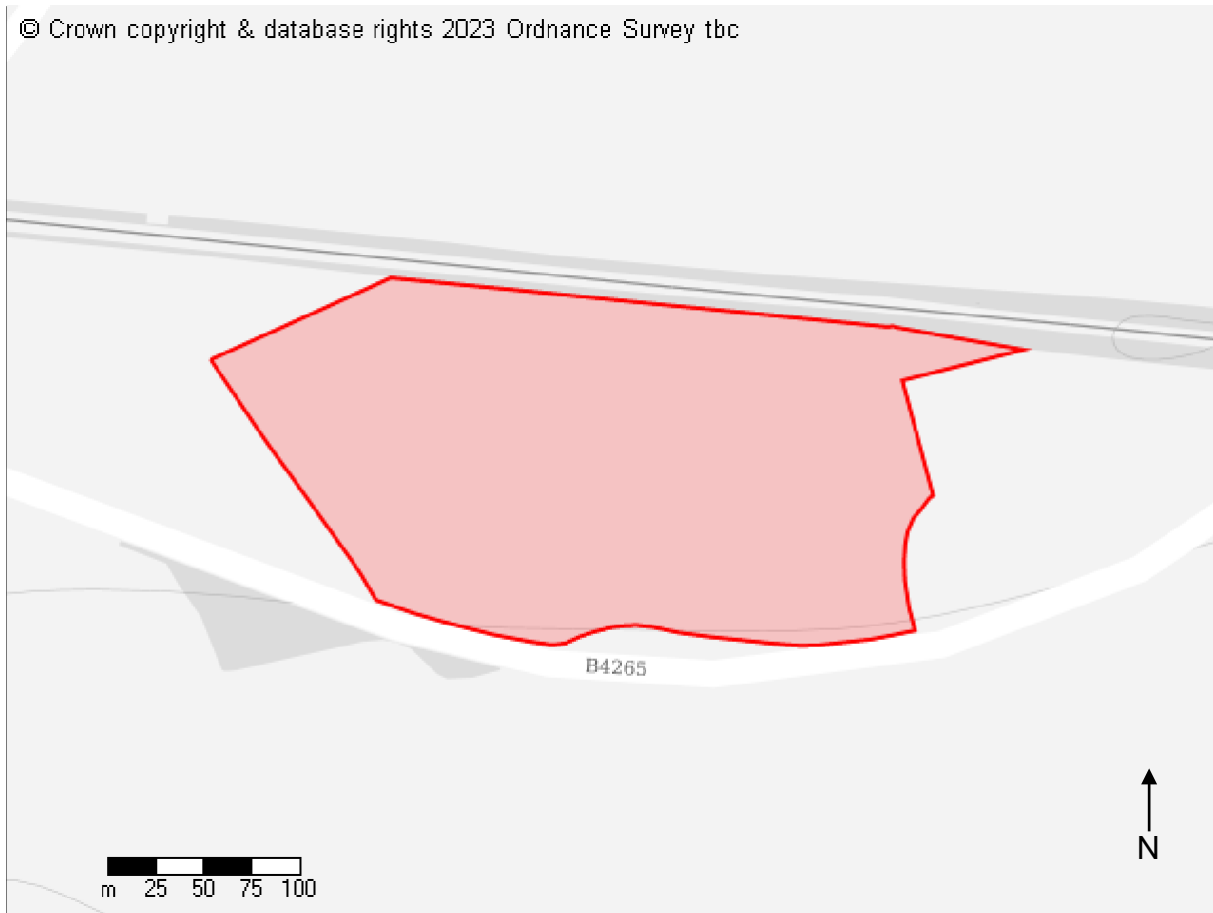
Settlement/Setliad:
St Athan/Sain Tathan

Gross Site Area (Ha) / Arwynebedd Gros y Safle (Ha):
1.5

Existing Use Category / Categori Defnydd Presennol:
Agricultural Land/Tir Amaethyddol

Proposed Use Category / Categori Defnydd Arfaethedig:
Housing / Tai

© Crown copyright & database rights 2023 Ordnance Survey tbc



Site ID No/Rhif Adnabod y Safle:
458

Site name/Enw'r Safle:
Land between the Railway Line and the B4265, St Athan/
Tir rhwng y Llinell Reilffordd a'r B4265, Sain Tathan

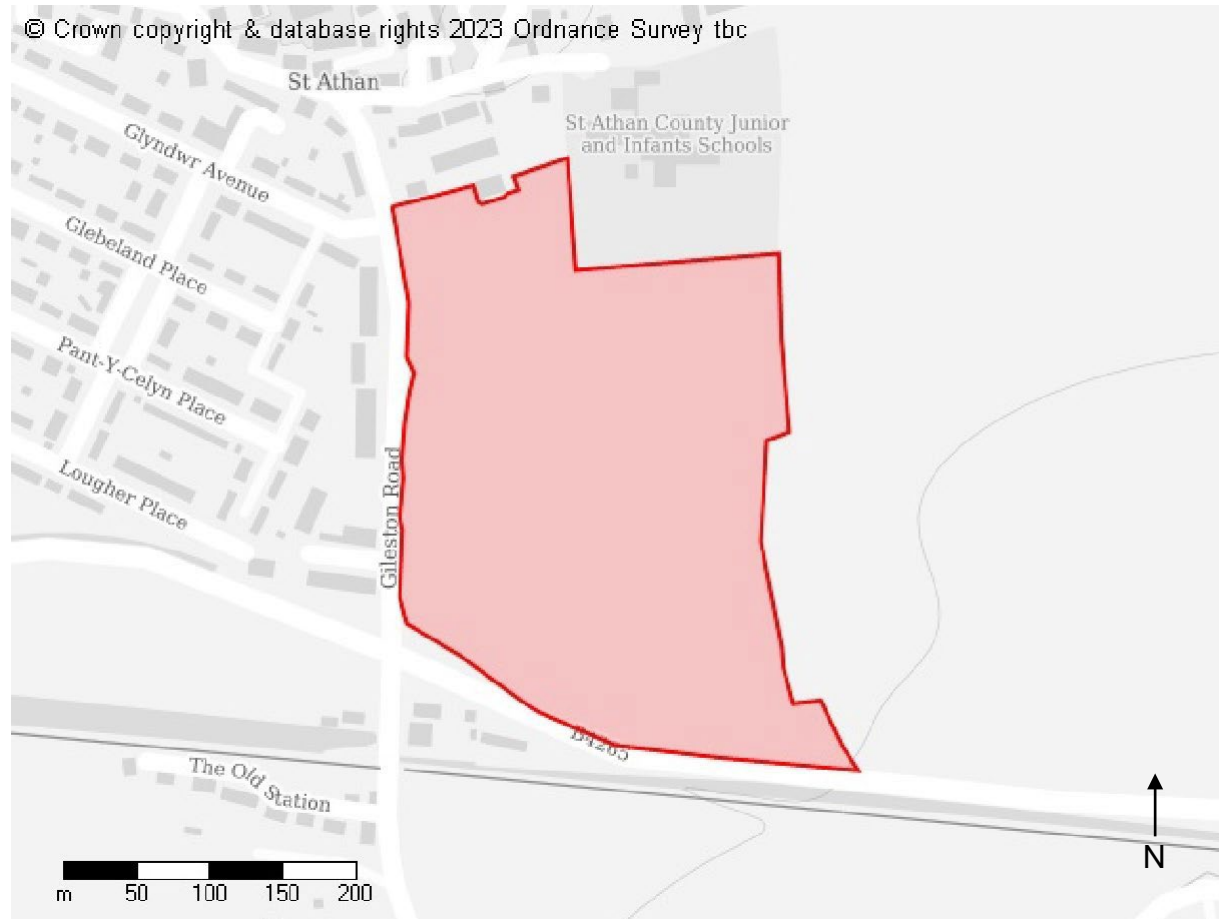
Settlement/Setliad:
St Athan/Sain Tathan

Gross Site Area (Ha) / Arwynebedd Gros y Safle (Ha):
5.4

Existing Use Category / Categori Defnydd Presennol:
Agricultural Land/Tir Amaethyddol

Proposed Use Category / Categori Defnydd Arfaethedig:
Employment / Cyflogaeth

© Crown copyright & database rights 2023 Ordnance Survey tbc



Site ID No/Rhif Adnabod y Safle:
462

Site name/Enw'r Safle:
Land at Church Farm/Tir yn Fferm yr Eglwys

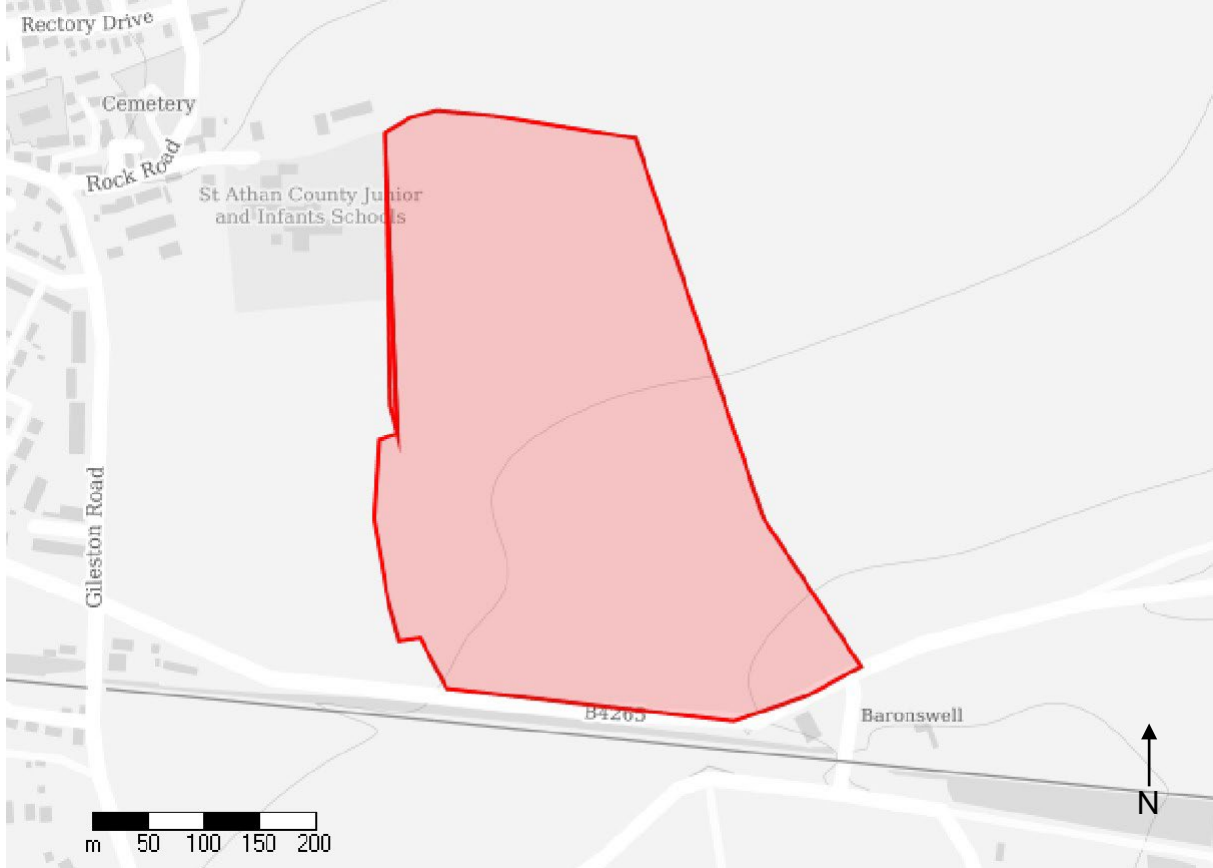
Settlement/Setliad:
St Athan/Sain Tathan

Gross Site Area (Ha) / Arwynebedd Gros y Safle (Ha):
8.47

Existing Use Category / Categori Defnydd Presennol:
Agricultural Land/Tir Amaethyddol

Proposed Use Category / Categori Defnydd Arfaethedig:
Affordable Housing led / Wedi Ei Arwain Gan Dai
Fforddiadwy

© Crown copyright & database rights 2023 Ordnance Survey tbc



Site ID No/Rhif Adnabod y Safle:
485

Site name/Enw'r Safle:
Land east of St Athan County Junior and Infants School/
Tir i'r dwyrain o Ysgol Iau a Babanod Sain Tathan

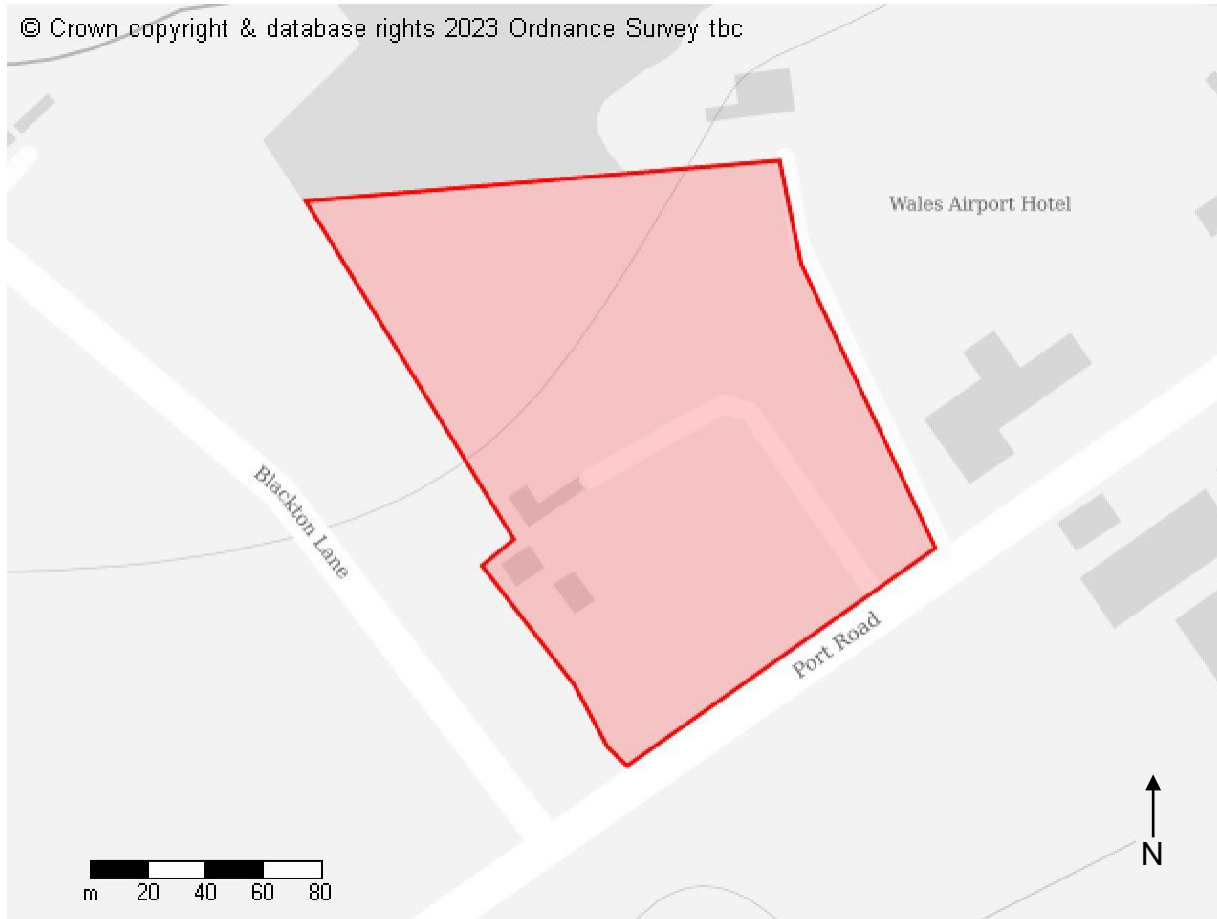
Settlement/Setliad:
St Athan/Sain Tathan

Gross Site Area (Ha) / Arwynebedd Gros y Safle (Ha):
15.83

Existing Use Category / Categori Defnydd Presennol:
Agricultural Land/Tir Amaethyddol

Proposed Use Category / Categori Defnydd Arfaethedig:
Housing / Tai

© Crown copyright & database rights 2023 Ordnance Survey tbc



Site ID No/Rhif Adnabod y Safle:
361

Site name/Enw'r Safle:
Land at Port Road/Tir yn Port Road

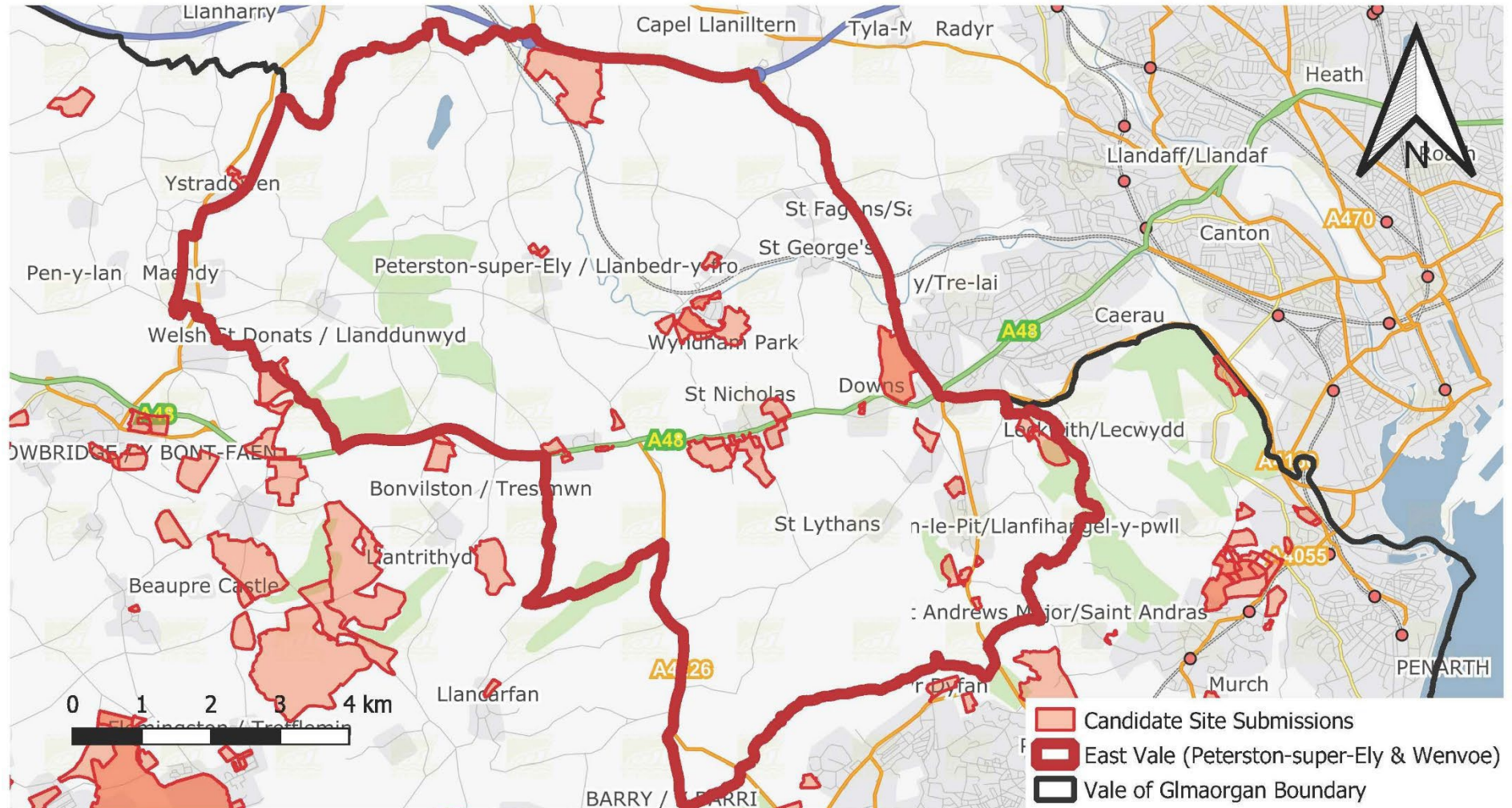
Settlement/Setliad:
Tredogan/Tredogan

Gross Site Area (Ha) / Arwynebedd Gros y Safle (Ha):
2.67

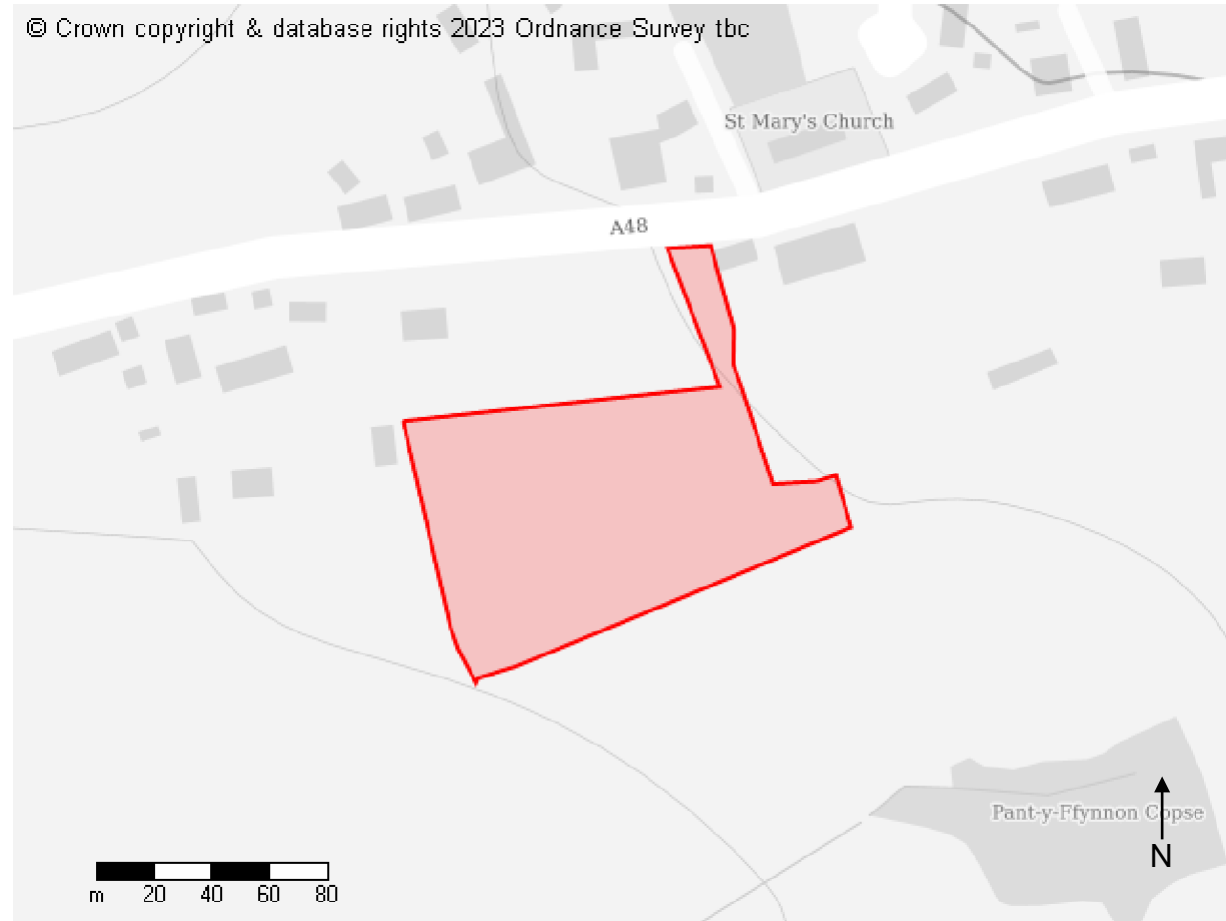
Existing Use Category / Categori Defnydd Presennol:
Agricultural Land/Tir Amaethyddol

Proposed Use Category / Categori Defnydd Arfaethedig:
Other Proposed Use/ Defnydd Arall Arfaethedig

Candidate Site Submissions in the East Vale (Peterston-super-Ely & Wenvoe) Cyflwyniadau Safleoedd Ymgeisiol yn Dwyrain y Fro (Llanbedr a Gwenfô)



© Crown copyright & database rights 2023 Ordnance Survey tbc



Site ID No/Rhif Adnabod y Safle:
359

Site name/Enw'r Safle:
Agricultural Land to the south of A48 Bonvilston/Tir
amaethyddol i'r de o'r A48 Tresimwn

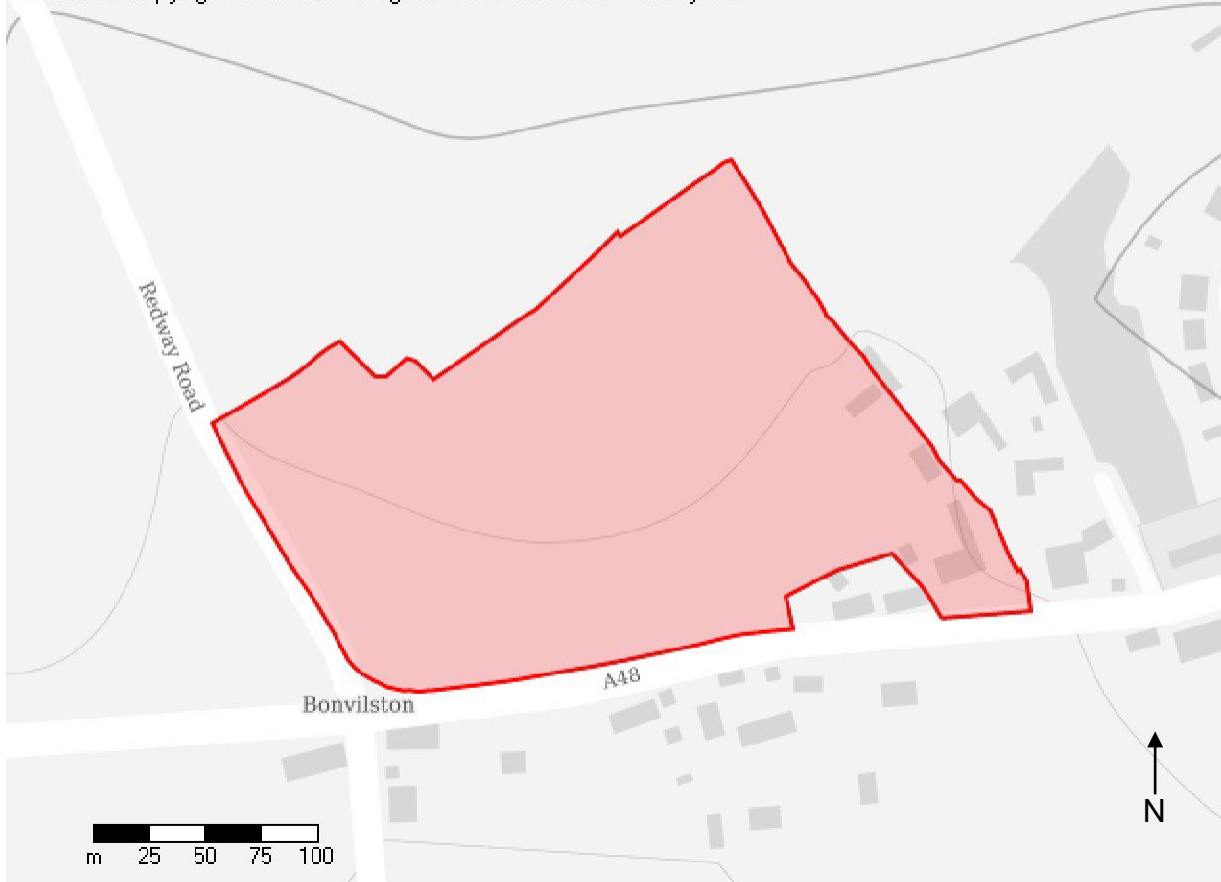
Settlement/Setliad:
Bonvilston/Tresimwn

Gross Site Area (Ha) / Arwynebedd Gros y Safle (Ha):
1.01

Existing Use Category / Categori Defnydd Presennol:
Agricultural Land/Tir Amaethyddol

Proposed Use Category / Categori Defnydd Arfaethedig:
Housing / Tai

© Crown copyright & database rights 2023 Ordnance Survey tbc



Site ID No/Rhif Adnabod y Safle:
385

Site name/Enw'r Safle:
Land at Bonvilston/Tir yn Nhresimwn

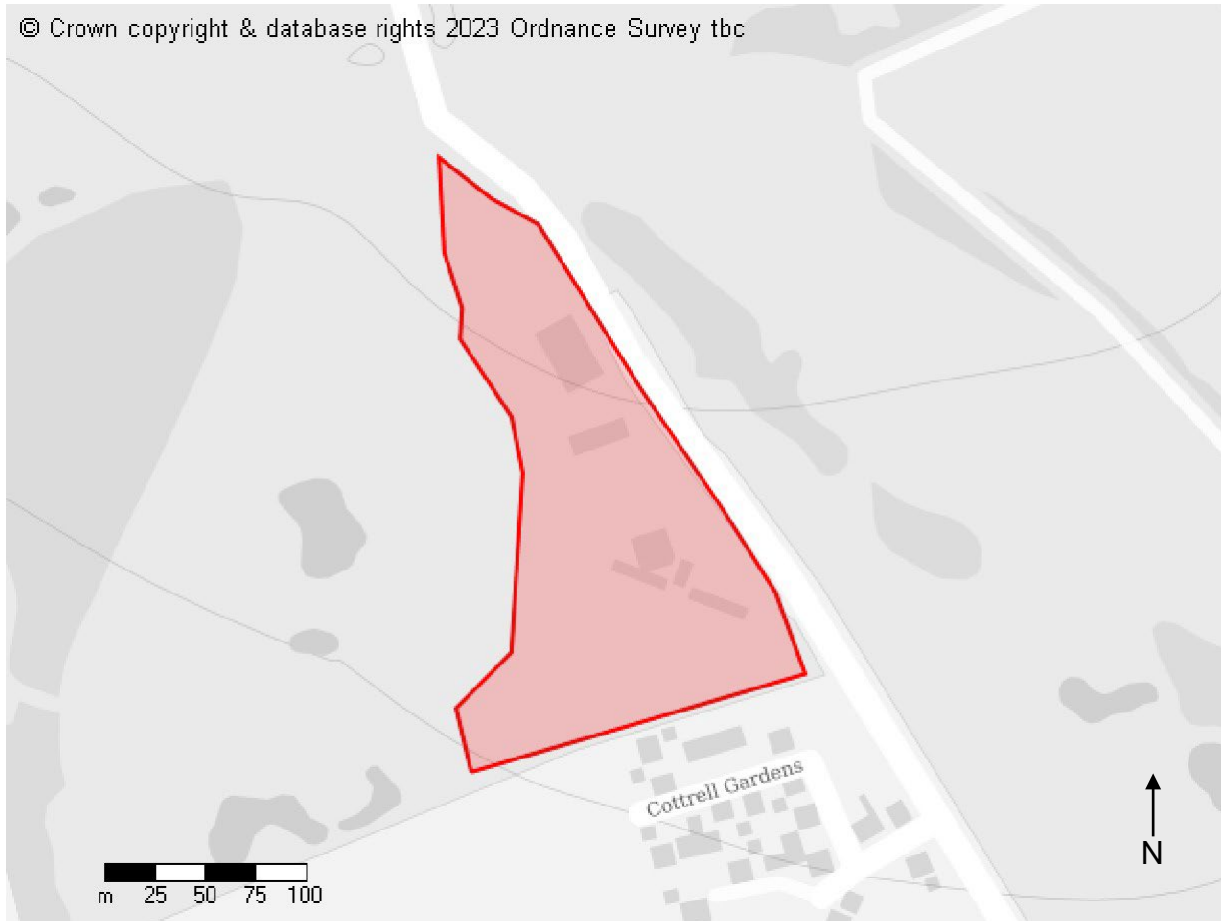
Settlement/Setliad:
Bonvilston/Tresimwn

Gross Site Area (Ha) / Arwynebedd Gros y Safle (Ha):
4.6

Existing Use Category / Categori Defnydd Presennol:
Agricultural Land/Tir Amaethyddol

Proposed Use Category / Categori Defnydd Arfaethedig:
Housing / Tai

© Crown copyright & database rights 2023 Ordnance Survey tbc



Site ID No/Rhif Adnabod y Safle:
417

Site name/Enw'r Safle:
Old Dairy Site/Hen Safle'r Llaethdy

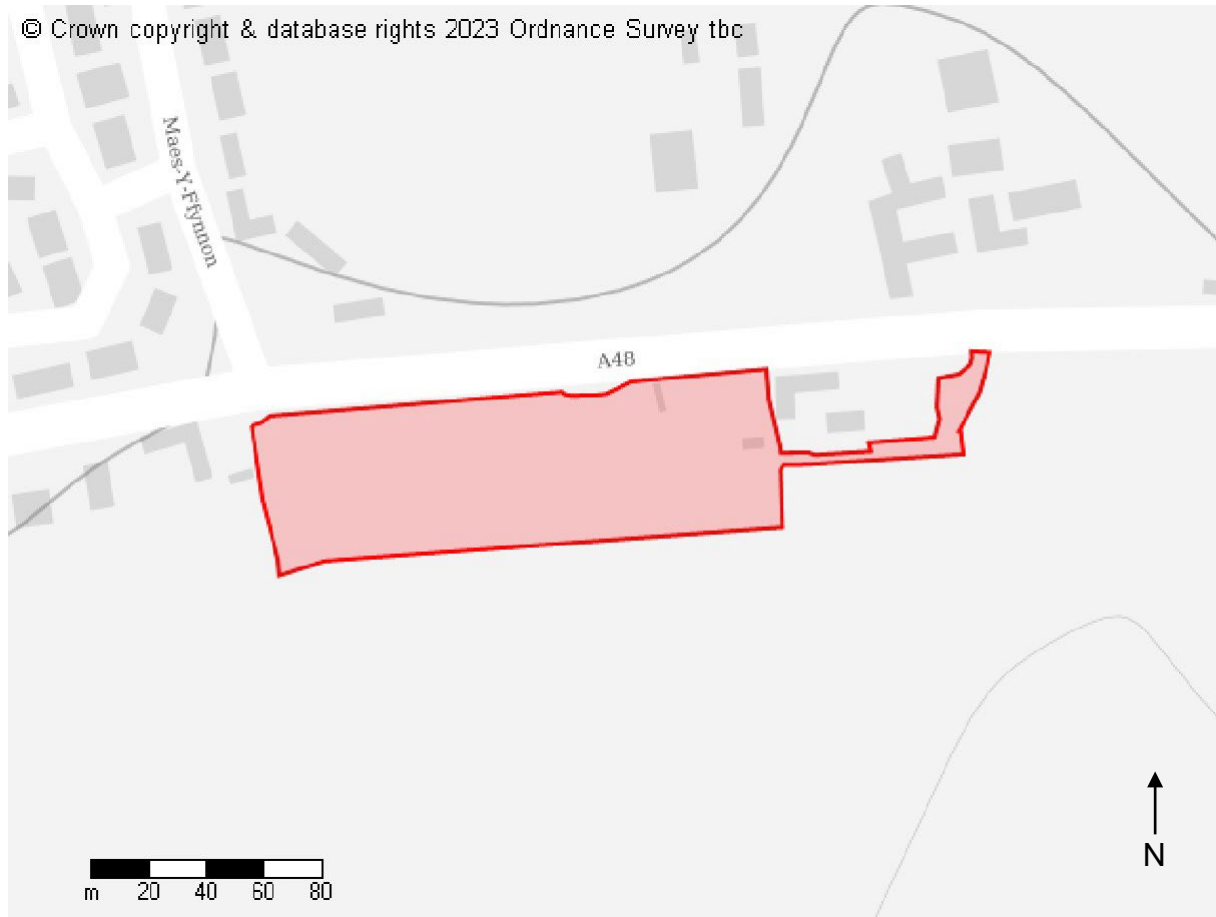
Settlement/Setliad:
Bonvilston/Tresimwn

Gross Site Area (Ha) / Arwynebedd Gros y Safle (Ha):
2.66

Existing Use Category / Categori Defnydd Presennol:
Vacant /Gwag

Proposed Use Category / Categori Defnydd Arfaethedig:
Housing / Tai

© Crown copyright & database rights 2023 Ordnance Survey tbc



Site ID No/Rhif Adnabod y Safle:
435

Site name/Enw'r Safle:
Land South of A48, Bonvilston/Tir i'r de o'r A48,
Tresimwn

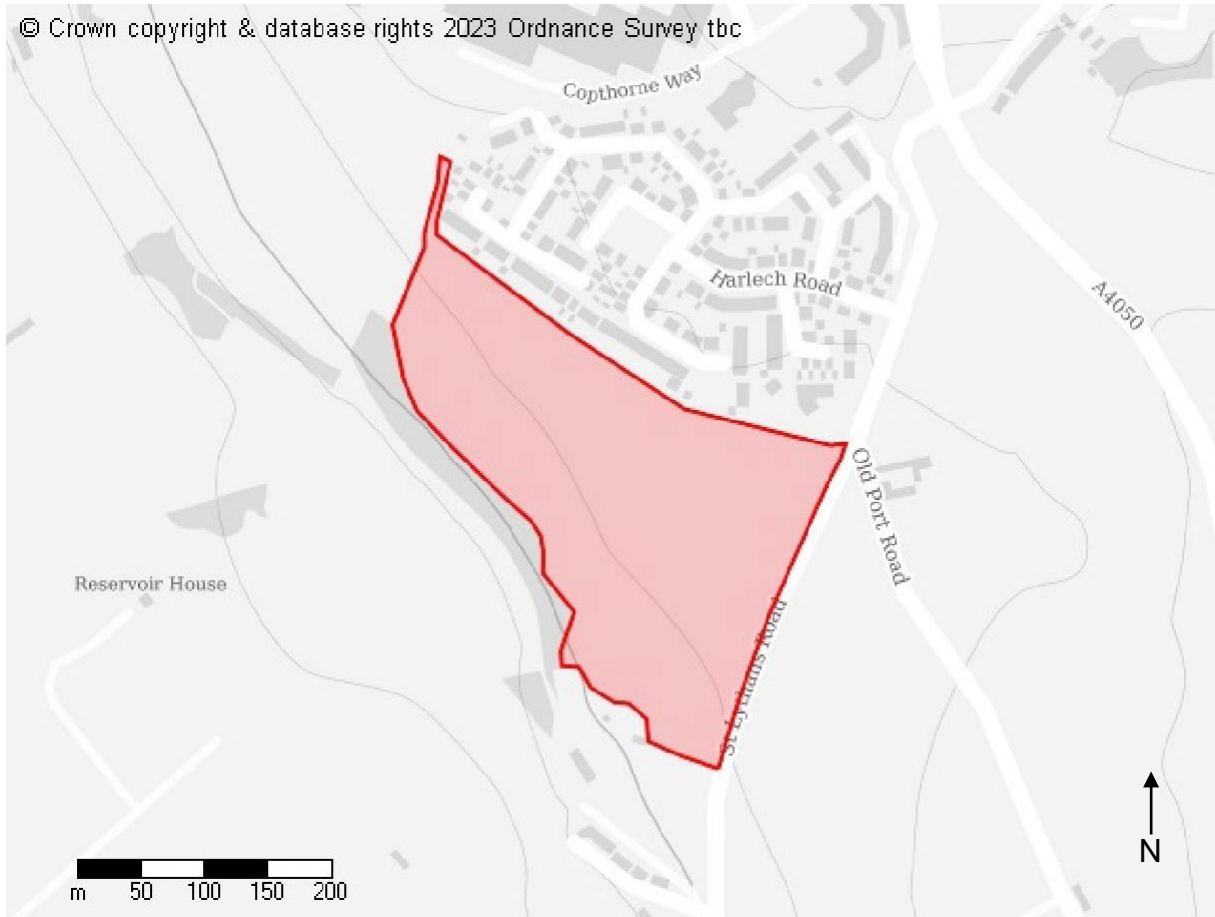
Settlement/Setliad:
Bonvilston/Tresimwn

Gross Site Area (Ha) / Arwynebedd Gros y Safle (Ha):
0.88

Existing Use Category / Categori Defnydd Presennol:
Housing/Tai

Proposed Use Category / Categori Defnydd
Arfaethedig: Affordable Housing led / Wedi Ei Arwain
Gan Dai Fforddiadwy

© Crown copyright & database rights 2023 Ordnance Survey tbc



Site ID No/Rhif Adnabod y Safle:
387

Site name/Enw'r Safle:
Land at Culverhouse Cross/Tir yng Nghroes Cwrlwys

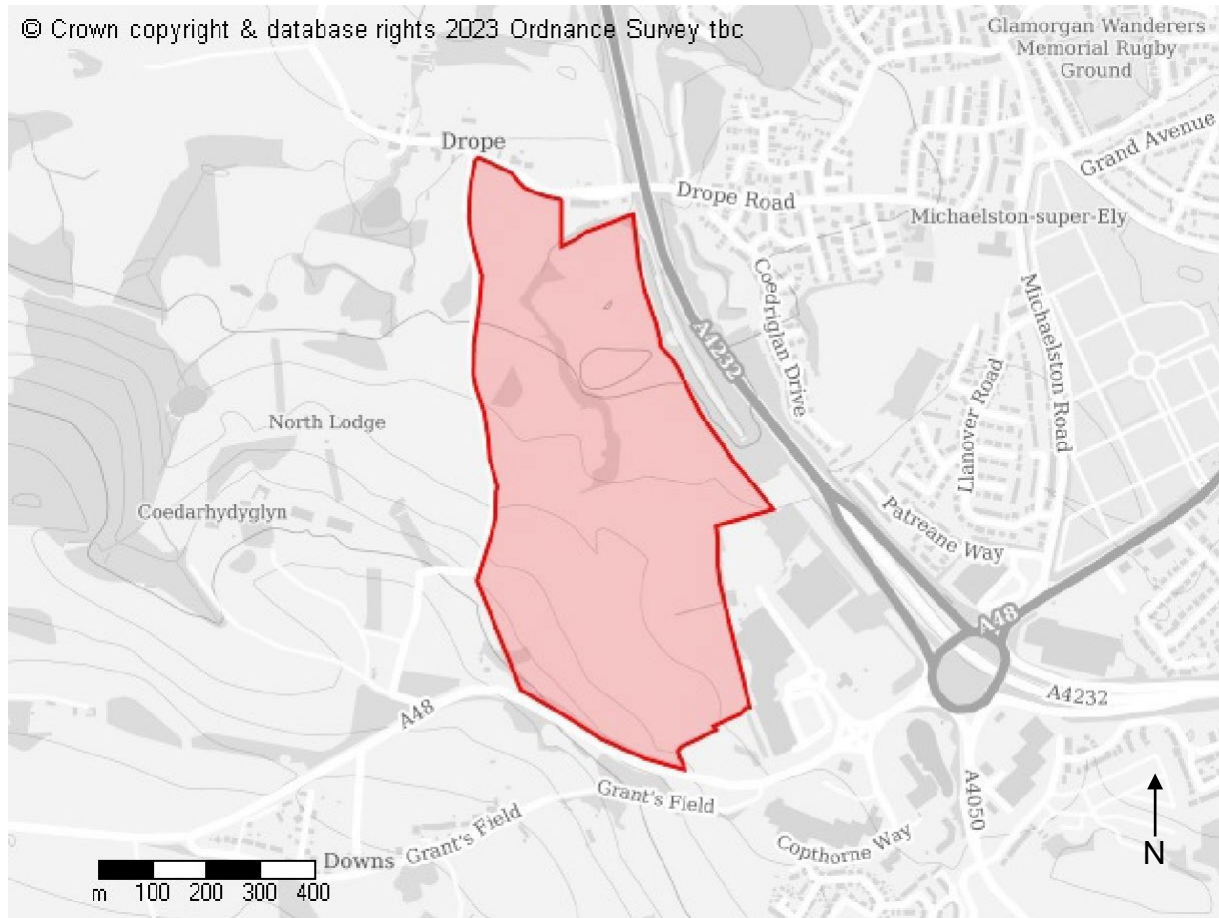
Settlement/Setliad:
Culverhouse Cross/Croes Cwrlwys

Gross Site Area (Ha) / Arwynebedd Gros y Safle (Ha):
6.5

Existing Use Category / Categori Defnydd Presennol:
Agricultural Land/Tir Amaethyddol

Proposed Use Category / Categori Defnydd Arfaethedig:
Housing / Tai

© Crown copyright & database rights 2023 Ordnance Survey tbc



Site ID No/Rhif Adnabod y Safle:
476

Site name/Enw'r Safle:
Land at Culverhouse Cross/Tir yng Nghroes Cwrlwys

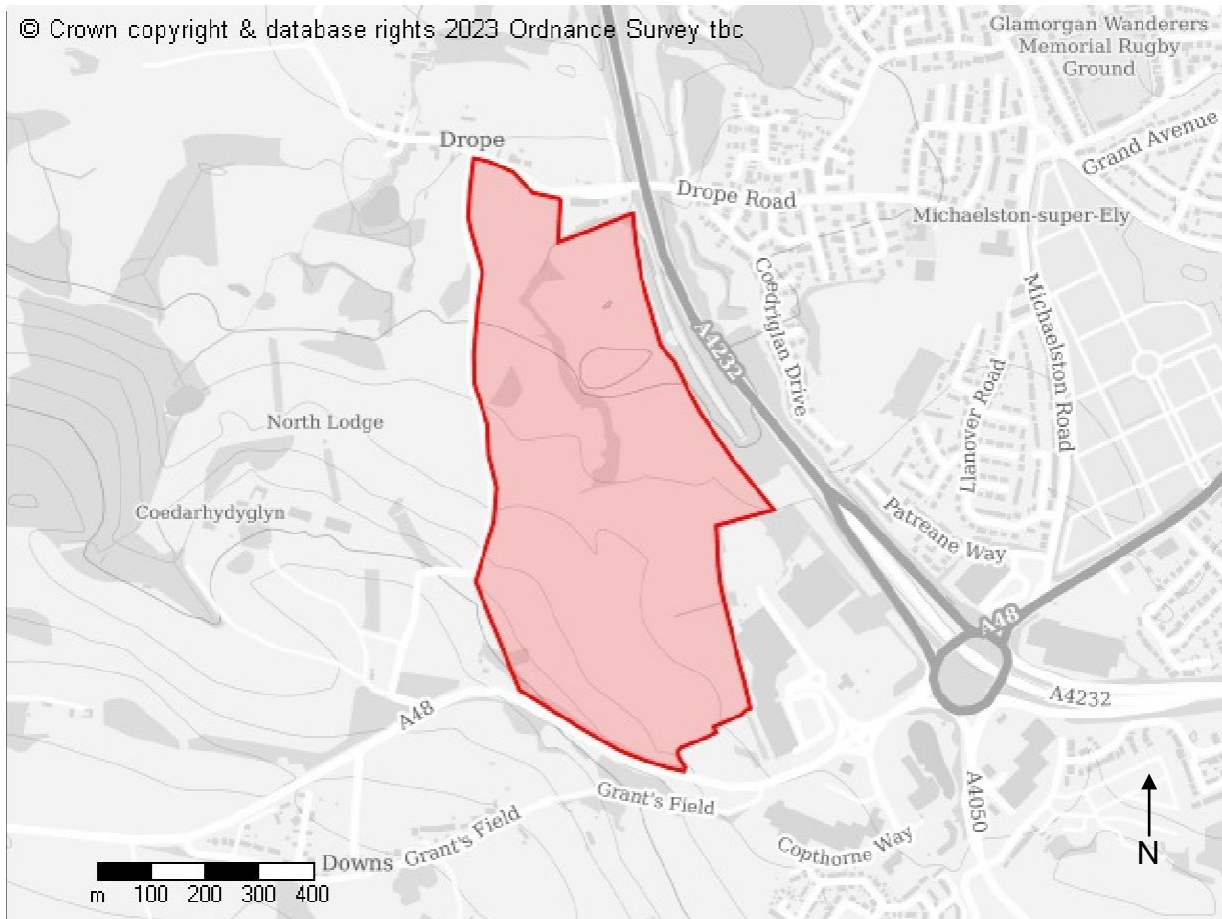
Settlement/Setliad:
Culverhouse Cross/Croes Cwrlwys

Gross Site Area (Ha) / Arwynebedd Gros y Safle (Ha):
37

Existing Use Category / Categori Defnydd Presennol:
Agricultural Land/Tir Amaethyddol

Proposed Use Category / Categori Defnydd Arfaethedig:
Employment/Cyflogaeth

© Crown copyright & database rights 2023 Ordnance Survey tbc



Site ID No/Rhif Adnabod y Safle:
480

Site name/Enw'r Safle:
Land at Culverhouse Cross/Tir yng Nghroes Cwrlwys

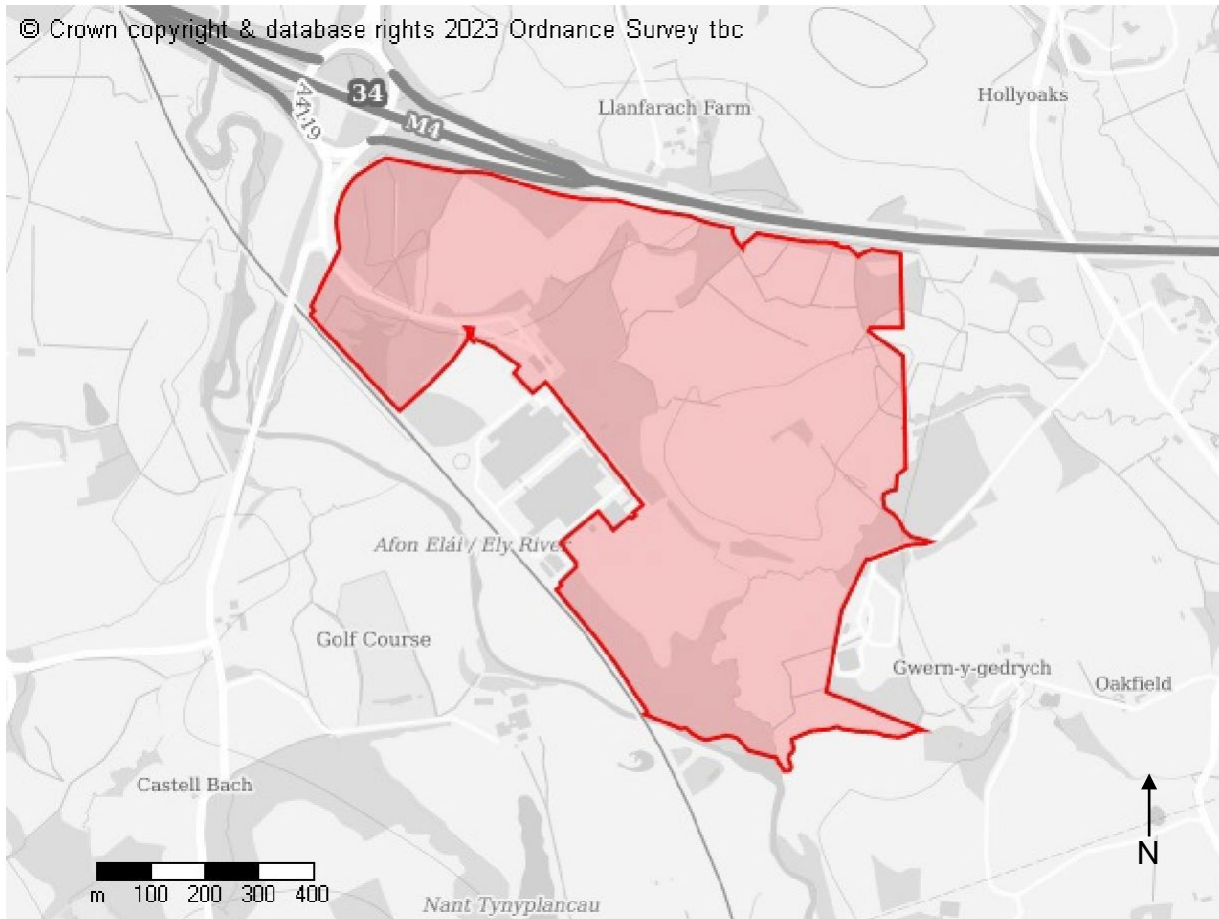
Settlement/Setliad:
Culverhouse Cross/Croes Cwrlwys

Gross Site Area (Ha) / Arwynebedd Gros y Safle (Ha):
37

Existing Use Category / Categori Defnydd Presennol:
Agricultural Land/Tir Amaethyddol

Proposed Use Category / Categori Defnydd Arfaethedig:
Housing/Tai

© Crown copyright & database rights 2023 Ordnance Survey tbc



Site ID No/Rhif Adnabod y Safle:
554

Site name/Enw'r Safle:
Land South of Junction 34, M4, Hensol/Tir i'r de o
Gyffordd 34 yr M4, Hensol

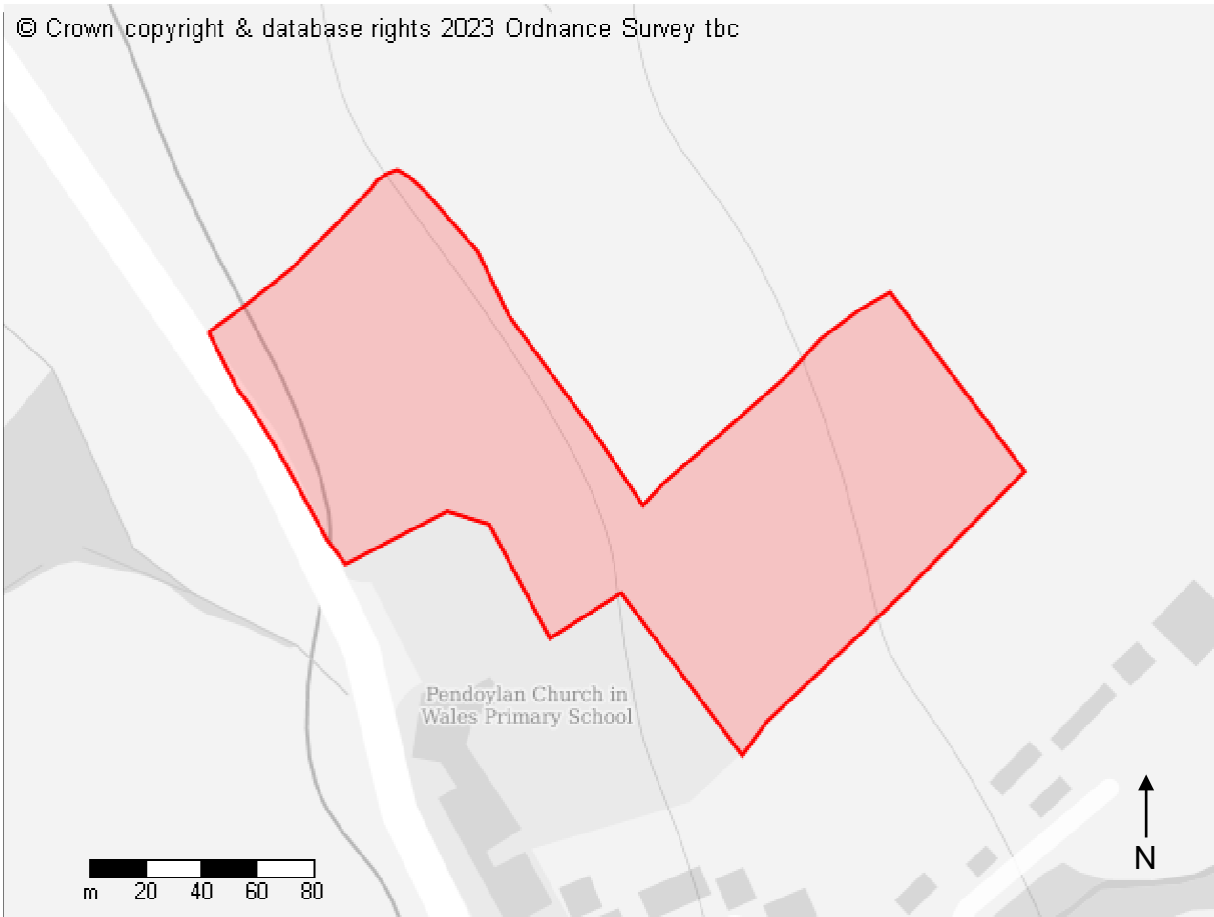
Settlement/Setliad:
Hensol

Gross Site Area (Ha) / Arwynebedd Gros y Safle (Ha):
67.77

Existing Use Category / Categori Defnydd Presennol:
Agricultural Land/Tir Amaethyddol

Proposed Use Category / Categori Defnydd Arfaethedig:
Employment/Cyflogaeth

© Crown copyright & database rights 2023 Ordnance Survey tbc



Site ID No/Rhif Adnabod y Safle:
490

Site name/Enw'r Safle:
Land to the north of Pendoylan/Tir i'r gogledd o
Bendeulwyn

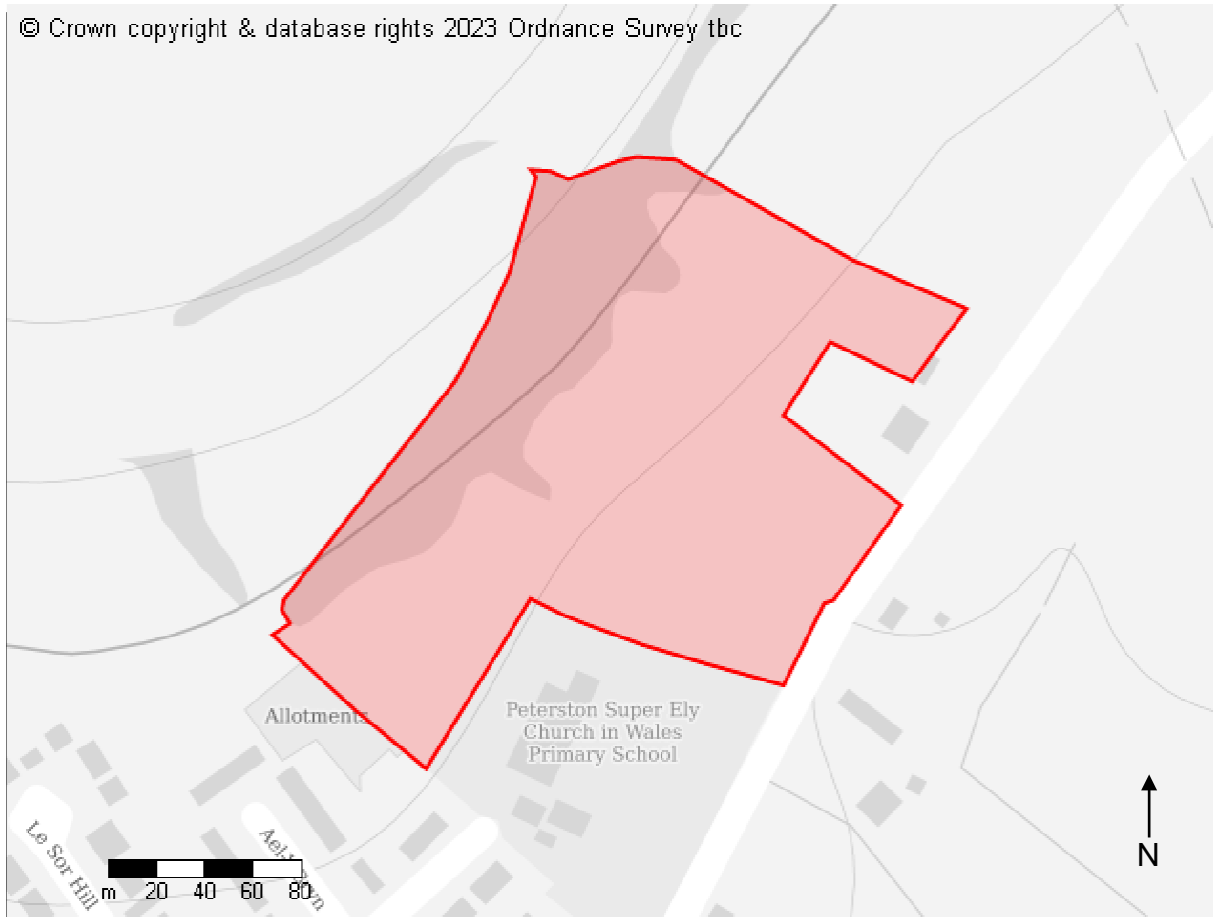
Settlement/Setliad:
Pendoylan/Pendeulwyn

Gross Site Area (Ha) / Arwynebedd Gros y Safle (Ha):
2.3

Existing Use Category / Categori Defnydd Presennol:
Agricultural Land/Tir Amaethyddol

Proposed Use Category / Categori Defnydd Arfaethedig:
Affordable Housing Led/Wedi Ei Arwain Gan Dai
Fforddiadwy

© Crown copyright & database rights 2023 Ordnance Survey tbc



Site ID No/Rhif Adnabod y Safle:
378

Site name/Enw'r Safle:
Land North East of Primary School/Tir i'r gogledd-ddwyrain o'r Ysgol Gynradd

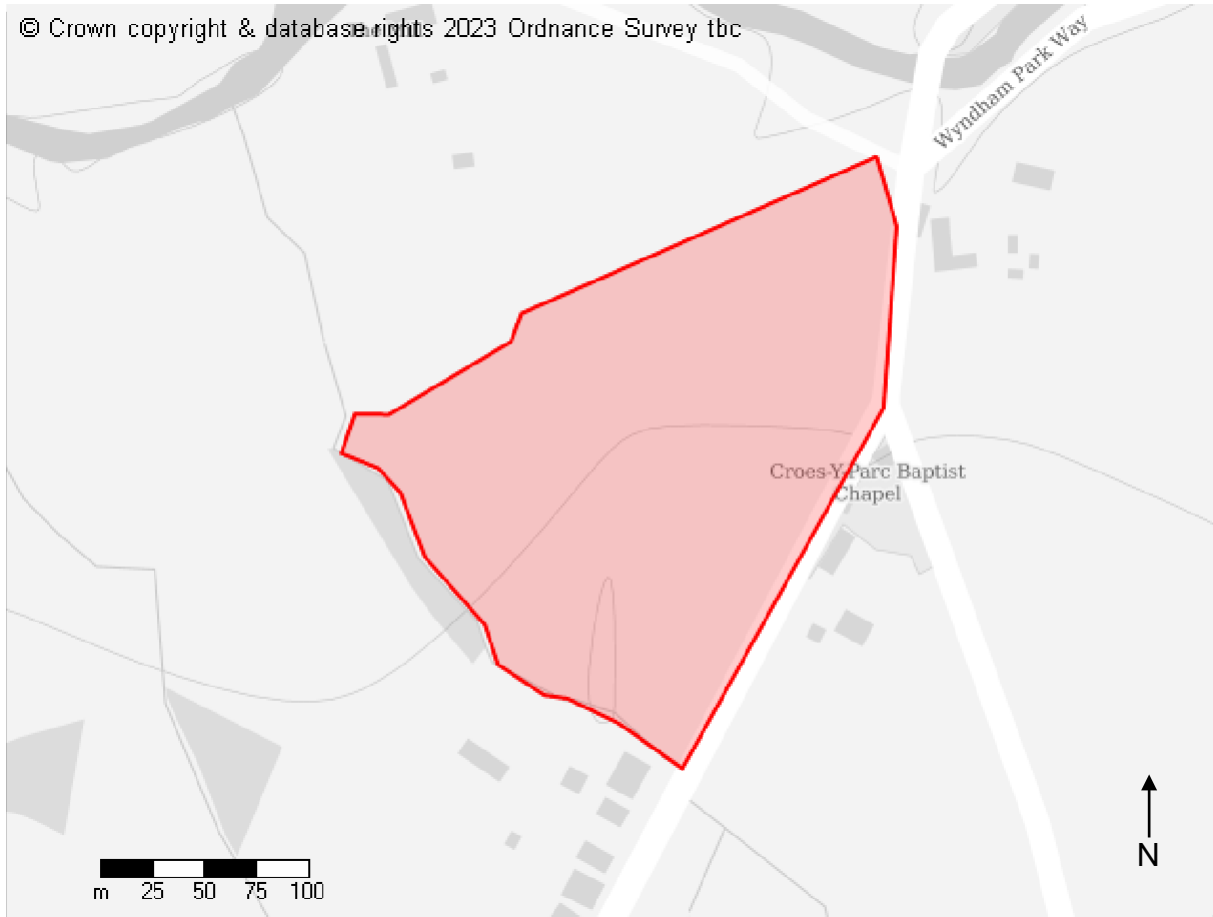
Settlement/Setliad:
Peterston-super-Ely/Llanbedr-y-fro

Gross Site Area (Ha) / Arwynebedd Gros y Safle (Ha):
3.65

Existing Use Category / Categori Defnydd Presennol:
Agricultural Land/Tir Amaethyddol

Proposed Use Category / Categori Defnydd Arfaethedig:
Housing/Tai

© Crown copyright & database rights 2023 Ordnance Survey tbc



Site ID No/Rhif Adnabod y Safle:
381

Site name/Enw'r Safle:
Land on the north side of Nantywern/Tir ar ochr
ogleddol Nantywern

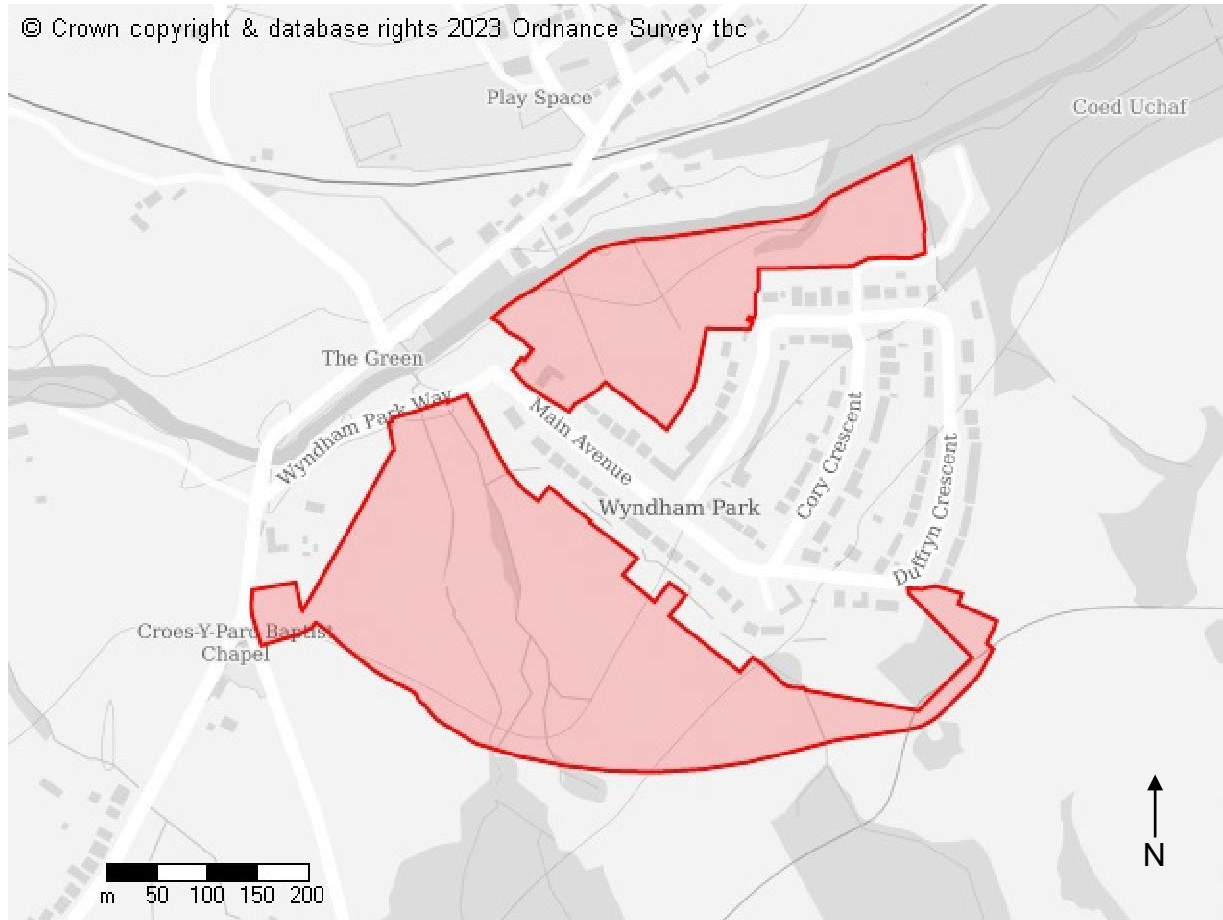
Settlement/Setliad:
Peterston-super-Ely/Llanbedr-y-fro

Gross Site Area (Ha) / Arwynebedd Gros y Safle (Ha):
4

Existing Use Category / Categori Defnydd Presennol:
Agricultural Land/Tir Amaethyddol

Proposed Use Category / Categori Defnydd Arfaethedig:
Housing/Tai

© Crown copyright & database rights 2023 Ordnance Survey tbc



Site ID No/Rhif Adnabod y Safle:
454

Site name/Enw'r Safle:
Land at Peterston Super Ely, Option 1/Tir yn Llanbedr-y-fro, Opsiwn 1

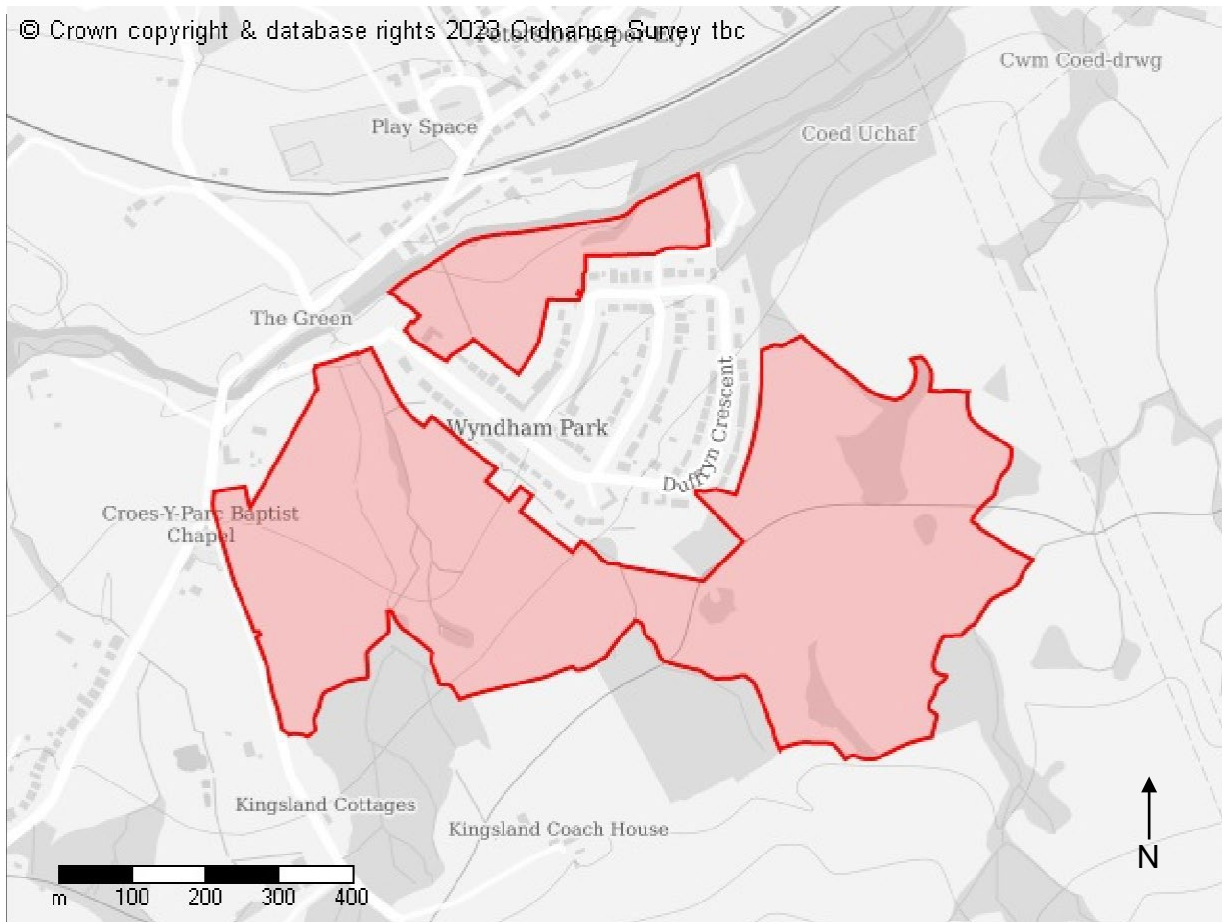
Settlement/Setliad:
Peterston-super-Ely/Llanbedr-y-fro

Gross Site Area (Ha) / Arwynebedd Gros y Safle (Ha):
15

Existing Use Category / Categori Defnydd Presennol:
Agricultural Land/Tir Amaethyddol

Proposed Use Category / Categori Defnydd Arfaethedig:
Housing/Tai

© Crown copyright & database rights 2020 Ordnance Survey tbc



Site ID No/Rhif Adnabod y Safle:
549

Site name/Enw'r Safle:
Land at Peterston Super Ely, Option 2/Tir yn Llanbedr-
y-fro, Opsiwn 2

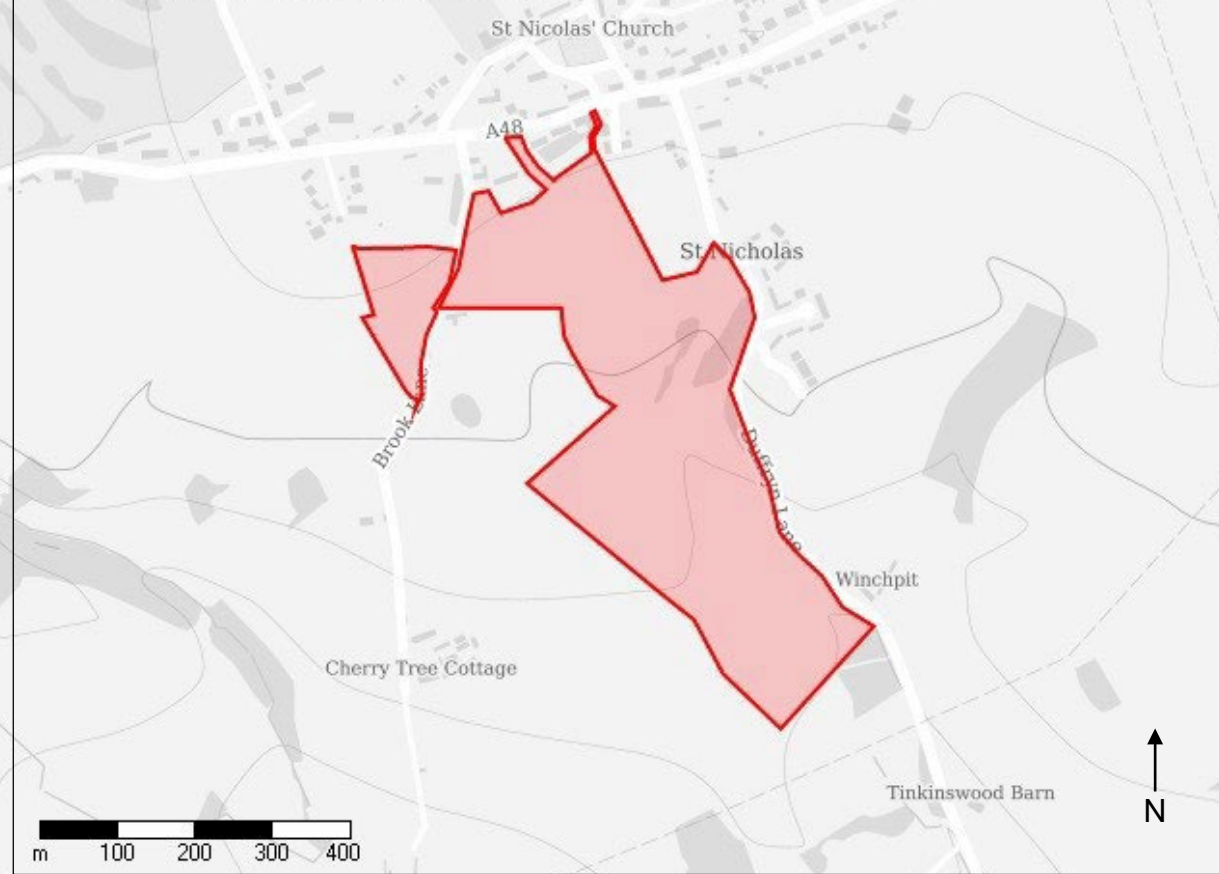
Settlement/Setliad:
Peterston-super-Ely/Llanbedr-y-fro

Gross Site Area (Ha) / Arwynebedd Gros y Safle (Ha):
37.1

Existing Use Category / Categori Defnydd Presennol:
Agricultural Land/Tir Amaethyddol

Proposed Use Category / Categori Defnydd Arfaethedig:
Housing/Tai

© Crown copyright & database rights 2023 Ordnance Survey tbc



Site ID No/Rhif Adnabod y Safle:
374

Site name/Enw'r Safle:
Land west of Duffryn Lane, St Nicholas/Tir i'r gorllewin o
Duffryn Lane, Sain Nicolas

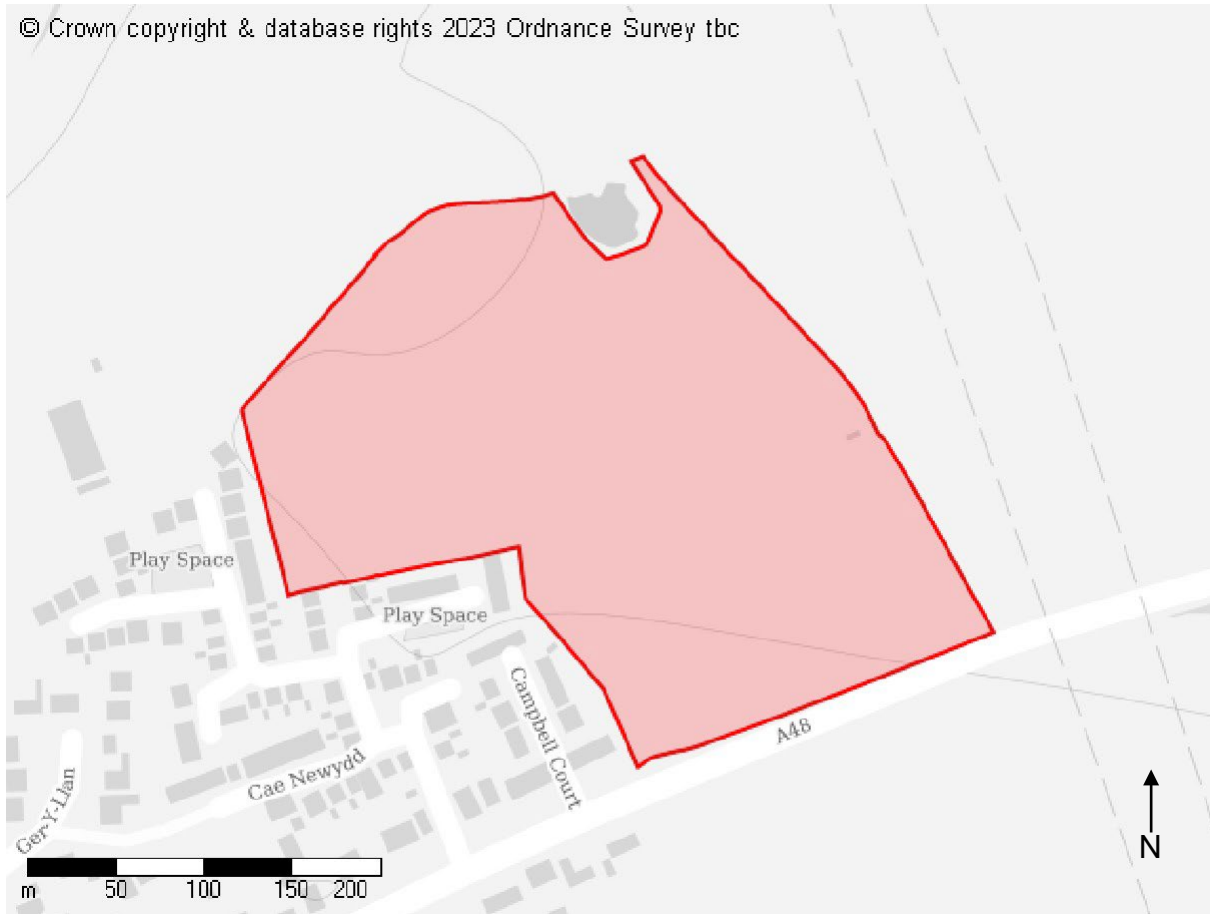
Settlement/Setliad:
St Nicholas/Sain Nicolas

Gross Site Area (Ha) / Arwynebedd Gros y Safle (Ha):
17.5

Existing Use Category / Categori Defnydd Presennol:
Agricultural Land/Tir Amaethyddol

Proposed Use Category / Categori Defnydd Arfaethedig:
Housing/Tai

© Crown copyright & database rights 2023 Ordnance Survey tbc



Site ID No/Rhif Adnabod y Safle:
392

Site name/Enw'r Safle:
Land at St Nicholas/Tir yn Sain Nicolas

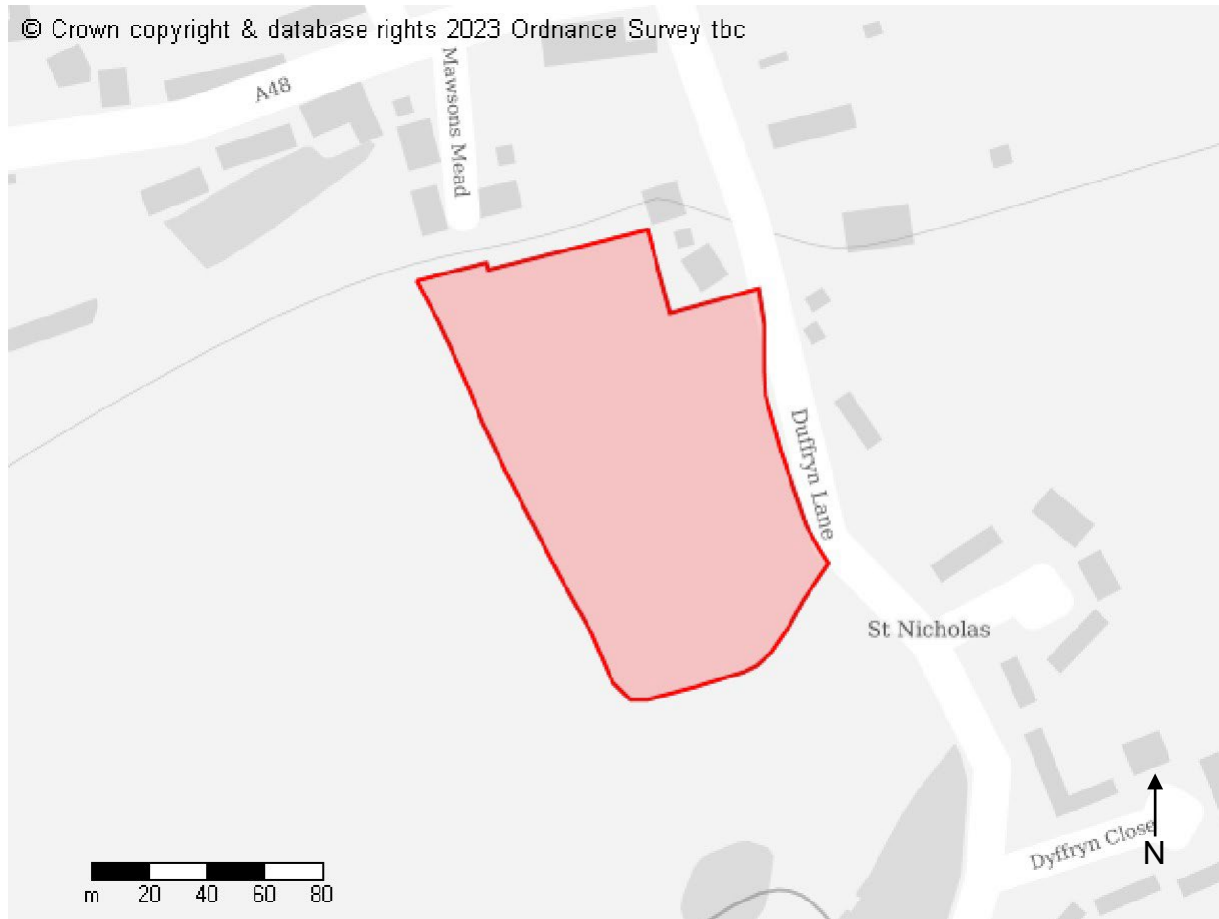
Settlement/Setliad:
St Nicholas/Sain Nicolas

Gross Site Area (Ha) / Arwynebedd Gros y Safle (Ha):
8.01

Existing Use Category / Categori Defnydd Presennol:
Agricultural Land/Tir Amaethyddol

Proposed Use Category / Categori Defnydd Arfaethedig:
Housing/Tai

© Crown copyright & database rights 2023 Ordnance Survey tbc



Site ID No/Rhif Adnabod y Safle:
421

Site name/Enw'r Safle:
Land At Manor House/Tir yn Manor House

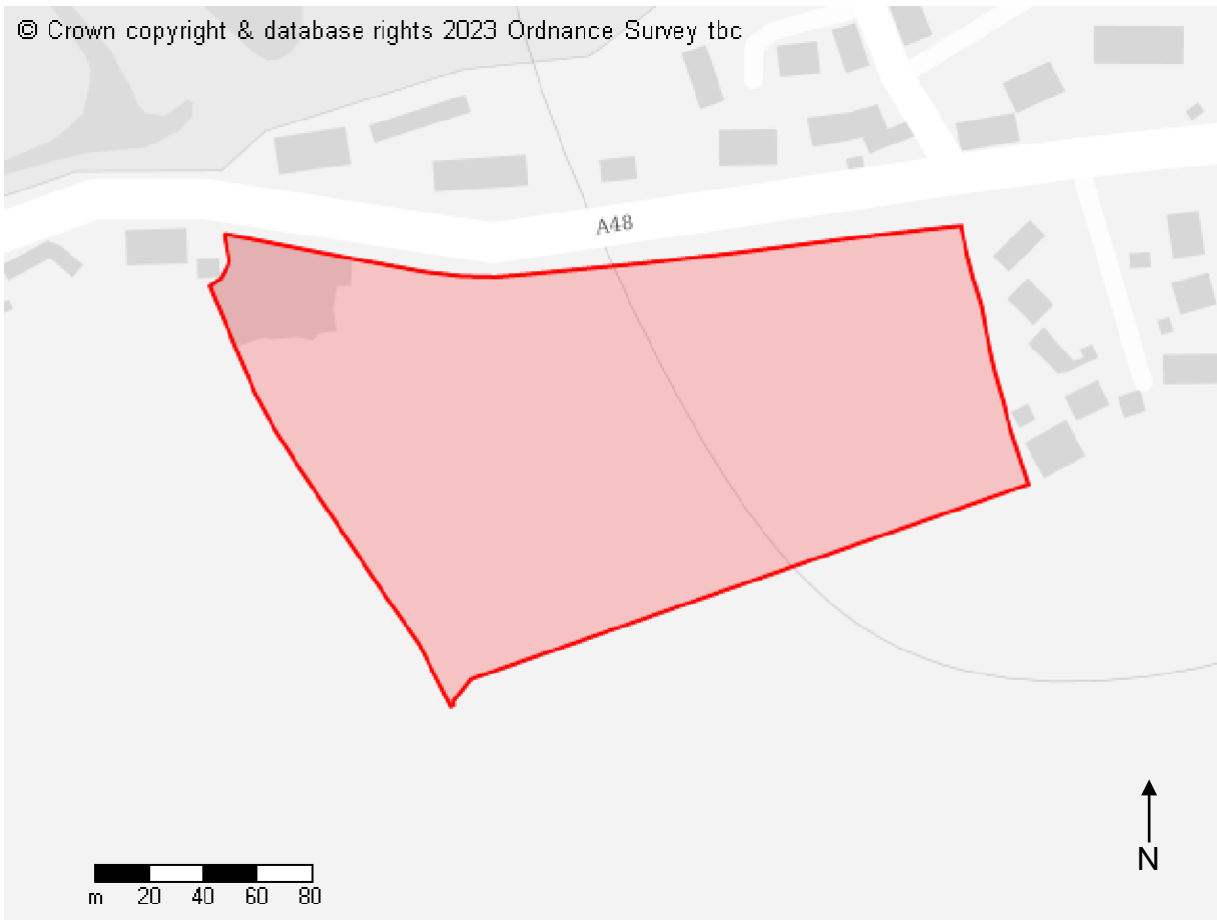
Settlement/Setliad:
St Nicholas/Sain Nicolas

Gross Site Area (Ha) / Arwynebedd Gros y Safle (Ha):
1.34

Existing Use Category / Categori Defnydd Presennol:
Agricultural Land/Tir Amaethyddol

Proposed Use Category / Categori Defnydd Arfaethedig:
Housing/Tai

© Crown copyright & database rights 2023 Ordnance Survey tbc



Site ID No/Rhif Adnabod y Safle:
442

Site name/Enw'r Safle:
Land at Trehill, South of A48, St Nicholas/Tir yn Trehill,
i'r de o'r A48, Sain Nicolas

Settlement/Setliad:
St Nicholas/Sain Nicolas

Gross Site Area (Ha) / Arwynebedd Gros y Safle (Ha):
3.38

Existing Use Category / Categori Defnydd Presennol:
Agricultural Land/Tir Amaethyddol

Proposed Use Category / Categori Defnydd Arfaethedig:
Housing/Tai

© Crown copyright & database rights 2023 Ordnance Survey tbc



Site ID No/Rhif Adnabod y Safle:
460

Site name/Enw'r Safle:
Land adjoining The Spinney/Tir sy'n ffinio â The Spinney

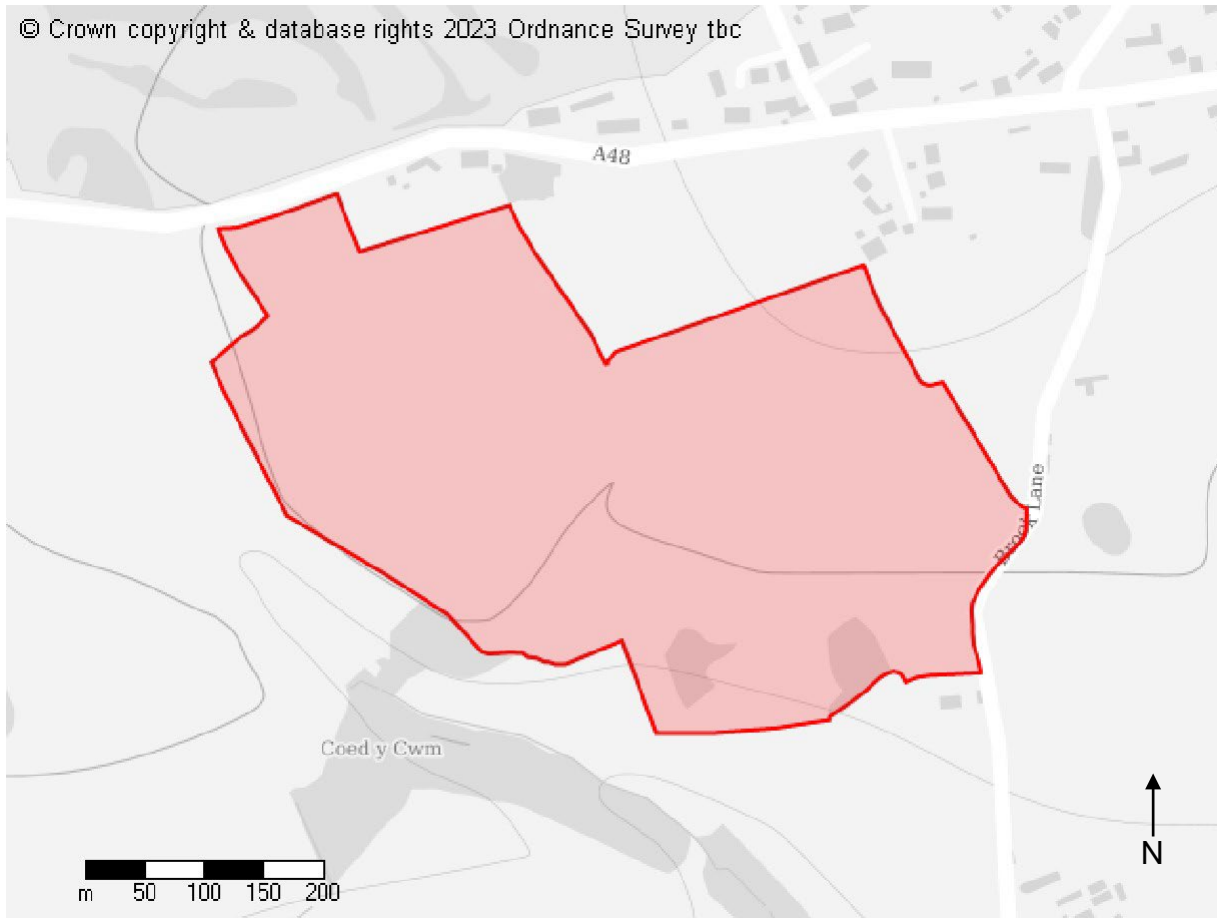
Settlement/Setliad:
St Nicholas/Sain Nicolas

Gross Site Area (Ha) / Arwynebedd Gros y Safle (Ha):
1.3

Existing Use Category / Categori Defnydd Presennol:
Agricultural Land/Tir Amaethyddol

Proposed Use Category / Categori Defnydd Arfaethedig:
Housing/Tai

© Crown copyright & database rights 2023 Ordnance Survey tbc



Site ID No/Rhif Adnabod y Safle:
463

Site name/Enw'r Safle:
Land at RedLand Farm/Tir ar Fferm RedLand

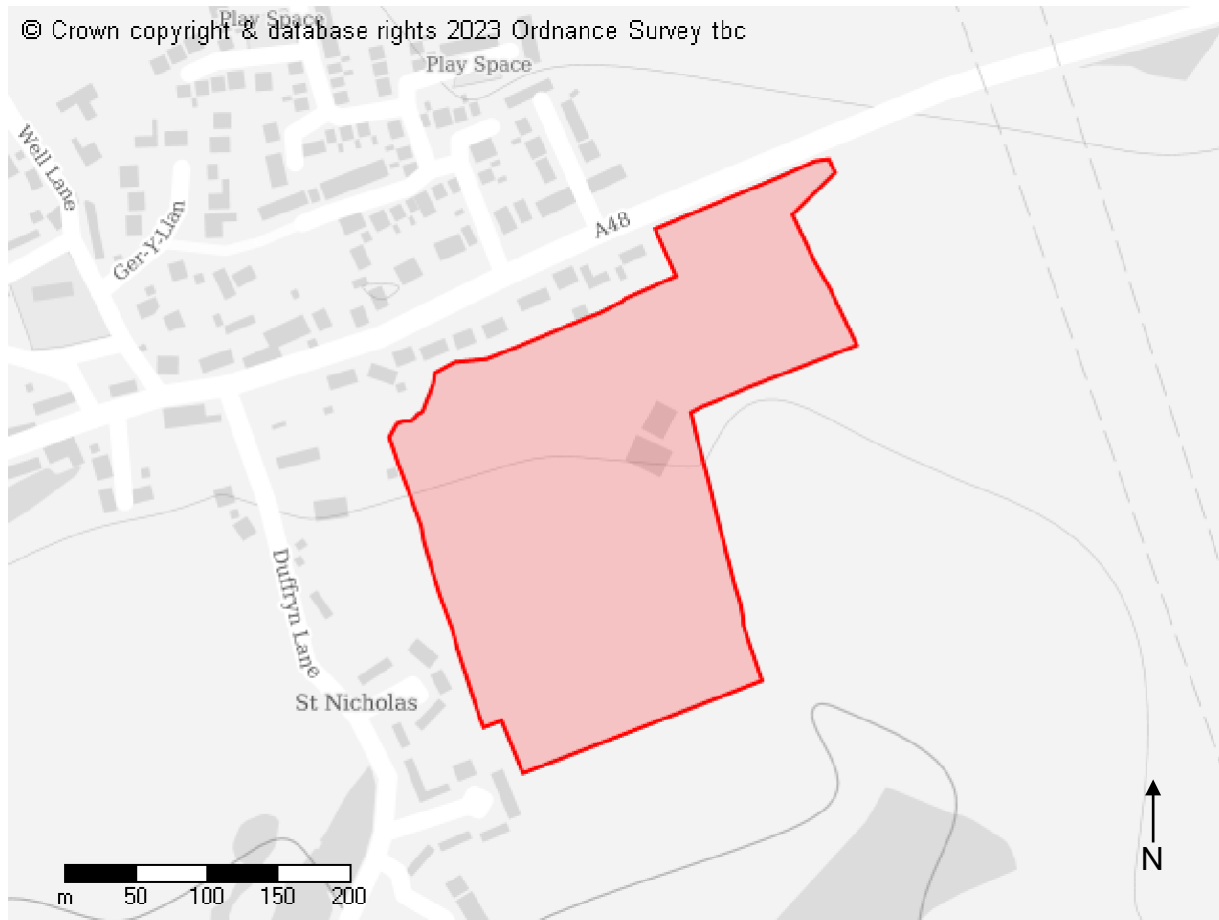
Settlement/Setliad:
St Nicholas/Sain Nicolas

Gross Site Area (Ha) / Arwynebedd Gros y Safle (Ha):
18

Existing Use Category / Categori Defnydd Presennol:
Agricultural Land/Tir Amaethyddol

Proposed Use Category / Categori Defnydd Arfaethedig:
Housing/Tai

© Crown copyright & database rights 2023 Ordnance Survey tbc



Site ID No/Rhif Adnabod y Safle:
486

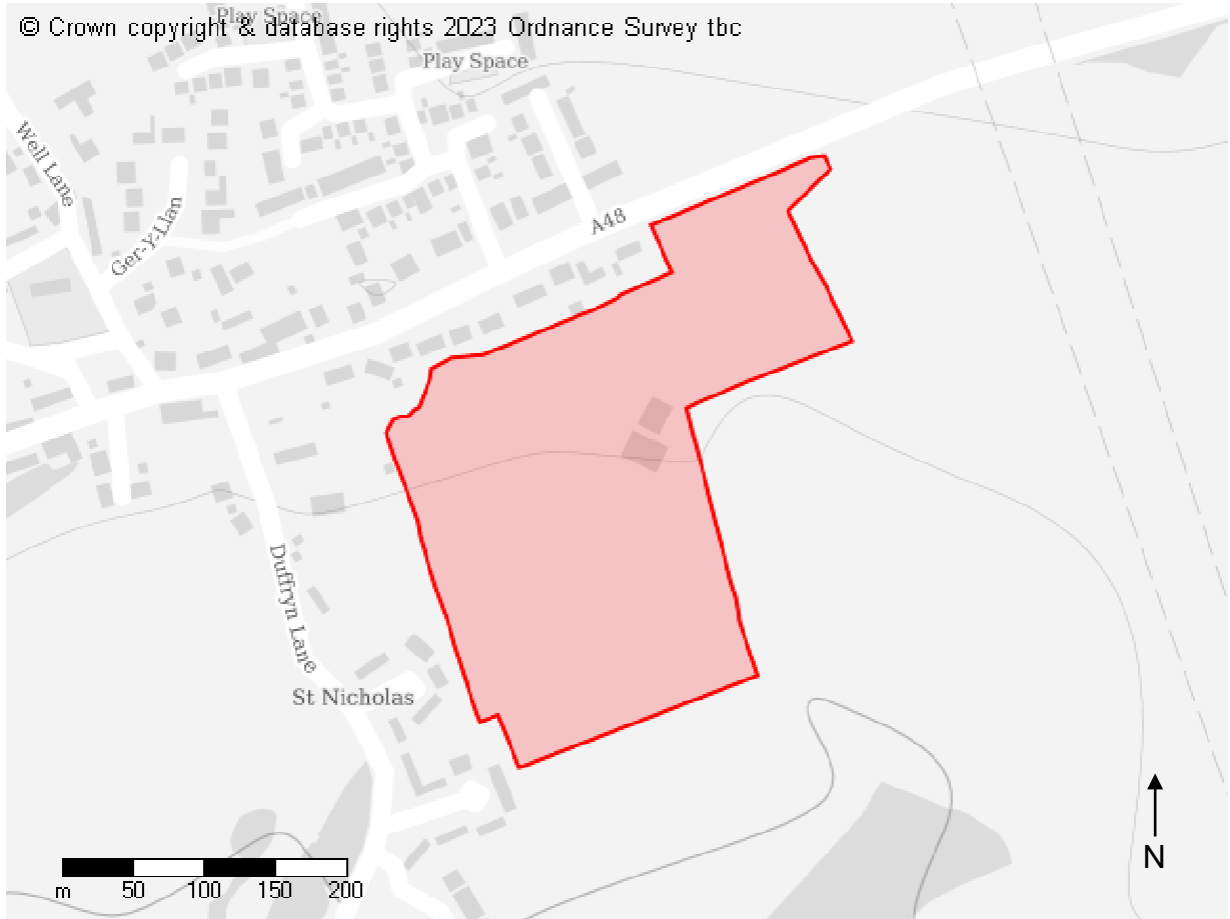
Site name/Enw'r Safle:
Land to the South of the A48 at St Nicholas/Tir i'r de o'r
A48 yn Sain Nicolas

Settlement/Setliad:
St Nicholas/Sain Nicolas

Gross Site Area (Ha) / Arwynebedd Gros y Safle (Ha):
6.9

Existing Use Category / Categori Defnydd Presennol:
Agricultural Land/Tir Amaethyddol

Proposed Use Category / Categori Defnydd Arfaethedig:
Housing/Tai



Site ID No/Rhif Adnabod y Safle:
441

Site name/Enw'r Safle:
Land at The Downs/Tir yn The Downs

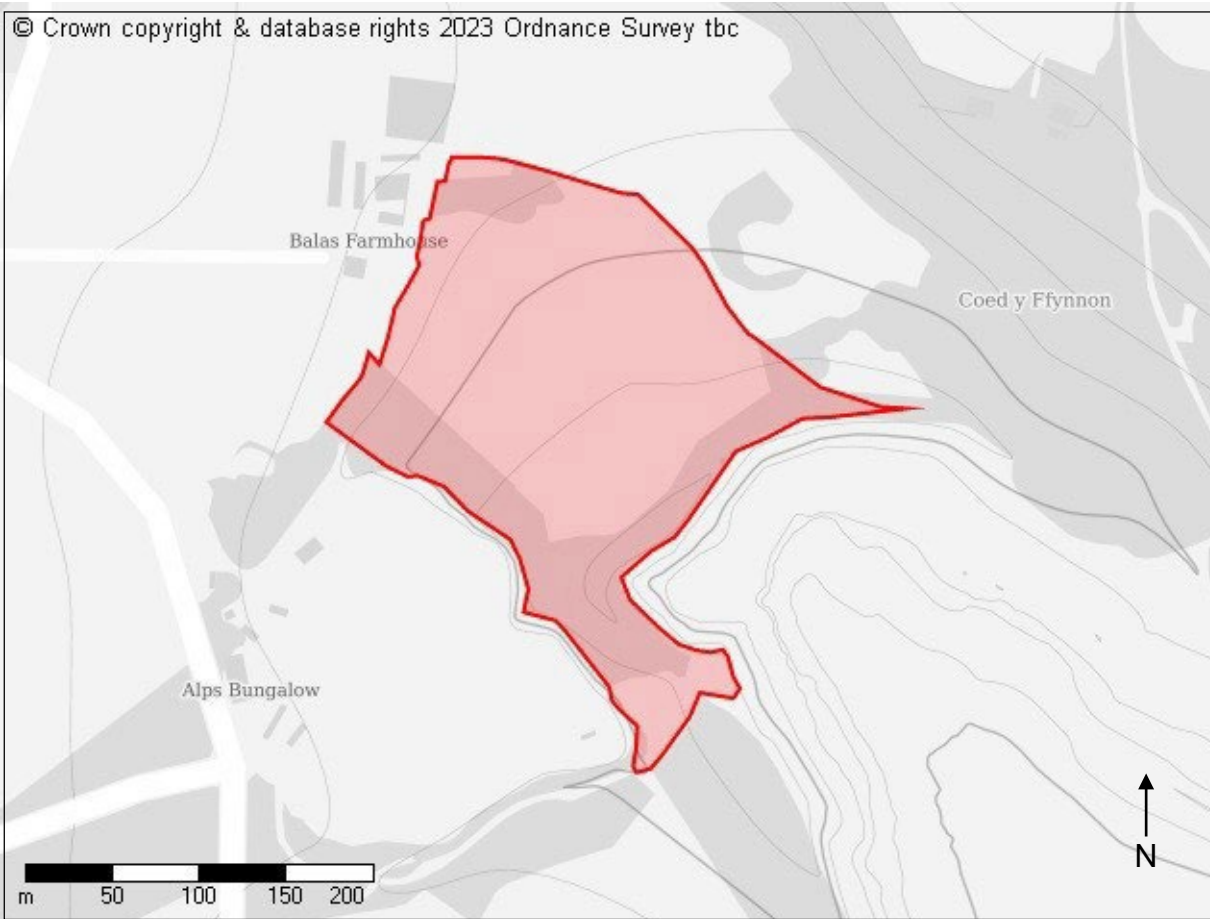
Settlement/Setliad:
The Downs

Gross Site Area (Ha) / Arwynebedd Gros y Safle (Ha):
1

Existing Use Category / Categori Defnydd Presennol:
Agricultural Land/Tir Amaethyddol

Proposed Use Category / Categori Defnydd Arfaethedig:
Affordable Housing Led/Wedi Ei Arwain Gan Dai
Fforddiadwy

© Crown copyright & database rights 2023 Ordnance Survey tbc



Site ID No/Rhif Adnabod y Safle:
382

Site name/Enw'r Safle:
Balas Farm/Fferm Balas

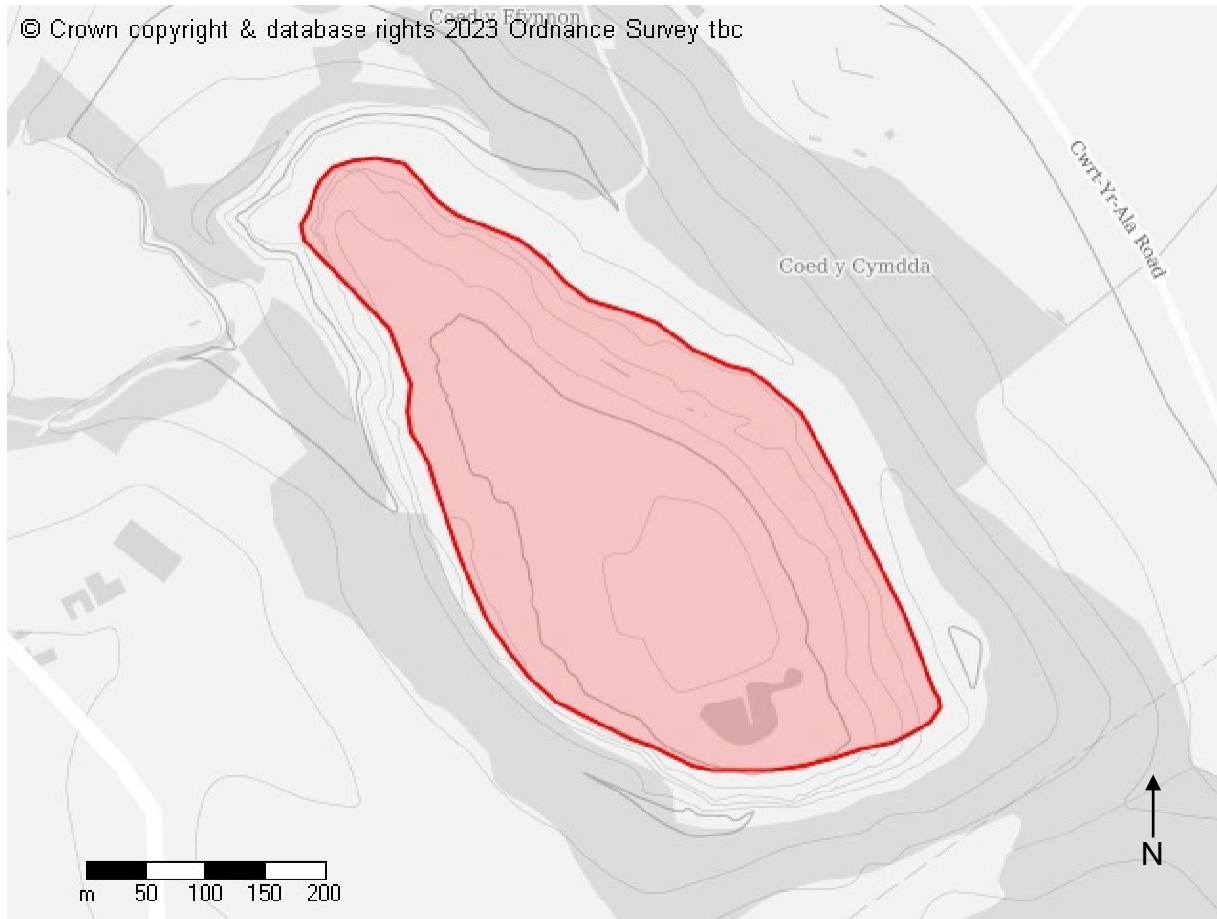
Settlement/Setliad:
Wenvoe/Gwenfô

Gross Site Area (Ha) / Arwynebedd Gros y Safle (Ha):
4.6

Existing Use Category / Categori Defnydd Presennol:
Agricultural Land, Minerals/Tir Amaethyddol,
Mwynau

Proposed Use Category / Categori Defnydd Arfaethedig:
Other Proposed Use/ Defnydd Arall Arfaethedig

© Crown copyright & database rights 2023 Ordnance Survey tbc



Site ID No/Rhif Adnabod y Safle:
393

Site name/Enw'r Safle:
Wenvoe Quarry/Chwarel Gwefô

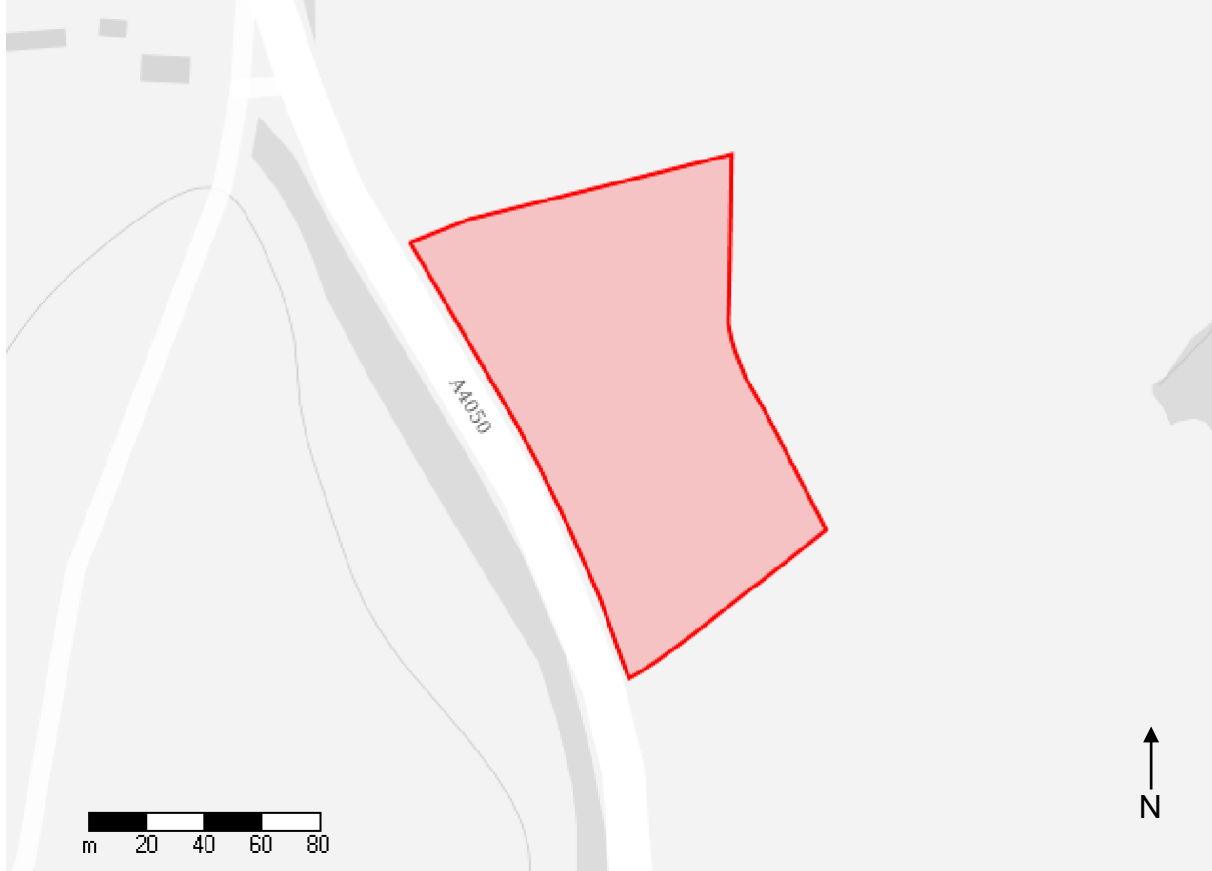
Settlement/Setliad:
Wenvoe/Gwefô

Gross Site Area (Ha) / Arwynebedd Gros y Safle (Ha):
13

Existing Use Category / Categori Defnydd Presennol:
Minerals/Mwynau

Proposed Use Category / Categori Defnydd Arfaethedig:
Other Proposed Use/ Defnydd Arall Arfaethedig

© Crown copyright & database rights 2023 Ordnance Survey tbc



Site ID No/Rhif Adnabod y Safle:
412

Site name/Enw'r Safle:
Land east of Port Road, Wenvoe/Tir i'r dwyrain o Port
Road, Gwenvô

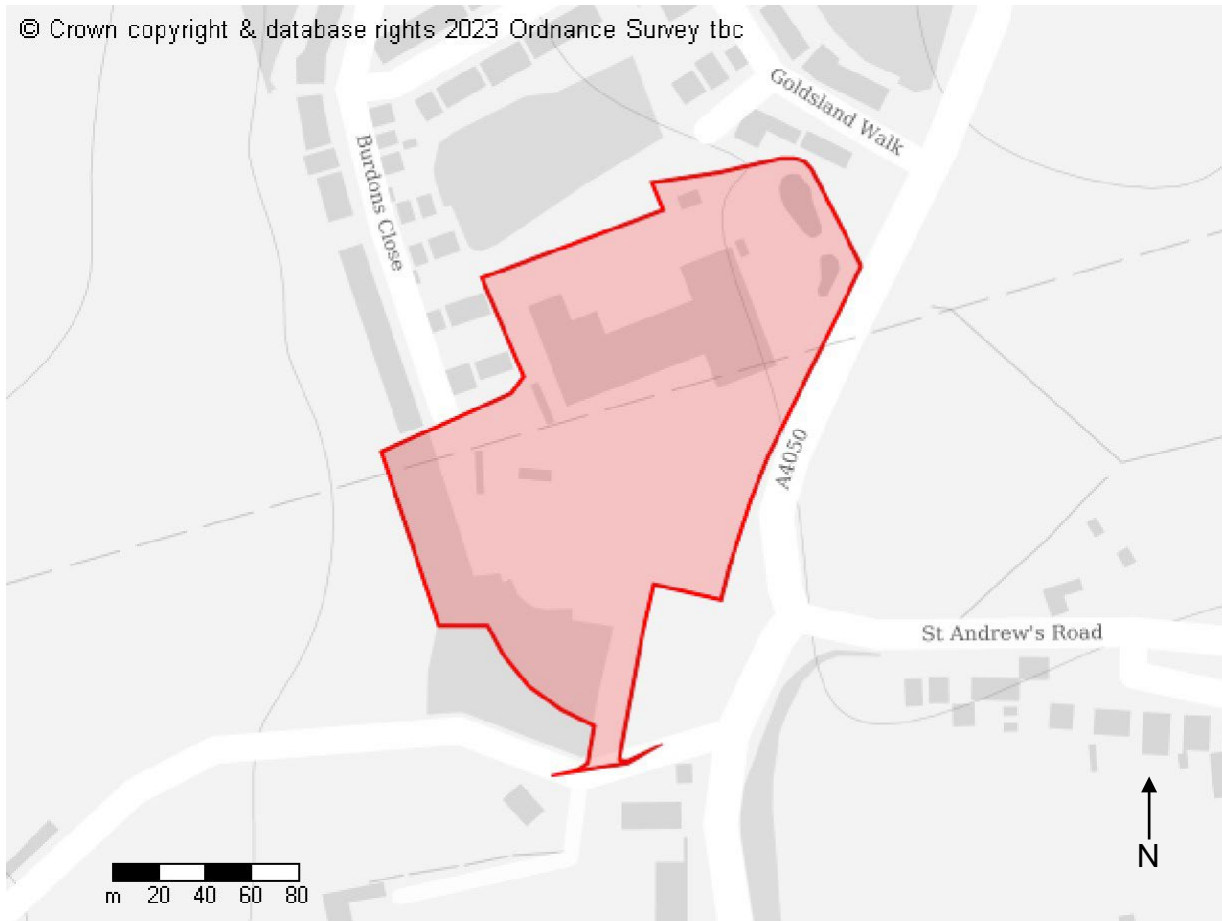
Settlement/Setliad:
Wenvoe/Gwenvô

Gross Site Area (Ha) / Arwynebedd Gros y Safle (Ha):
1.32

Existing Use Category / Categori Defnydd Presennol:
Agricultural Land/Tir Amaethyddol

Proposed Use Category / Categori Defnydd Arfaethedig:
Retail/Manwerthu

© Crown copyright & database rights 2023 Ordnance Survey tbc



Site ID No/Rhif Adnabod y Safle:
416

Site name/Enw'r Safle:
Pugh's Garden Village/Pugh's Garden Village

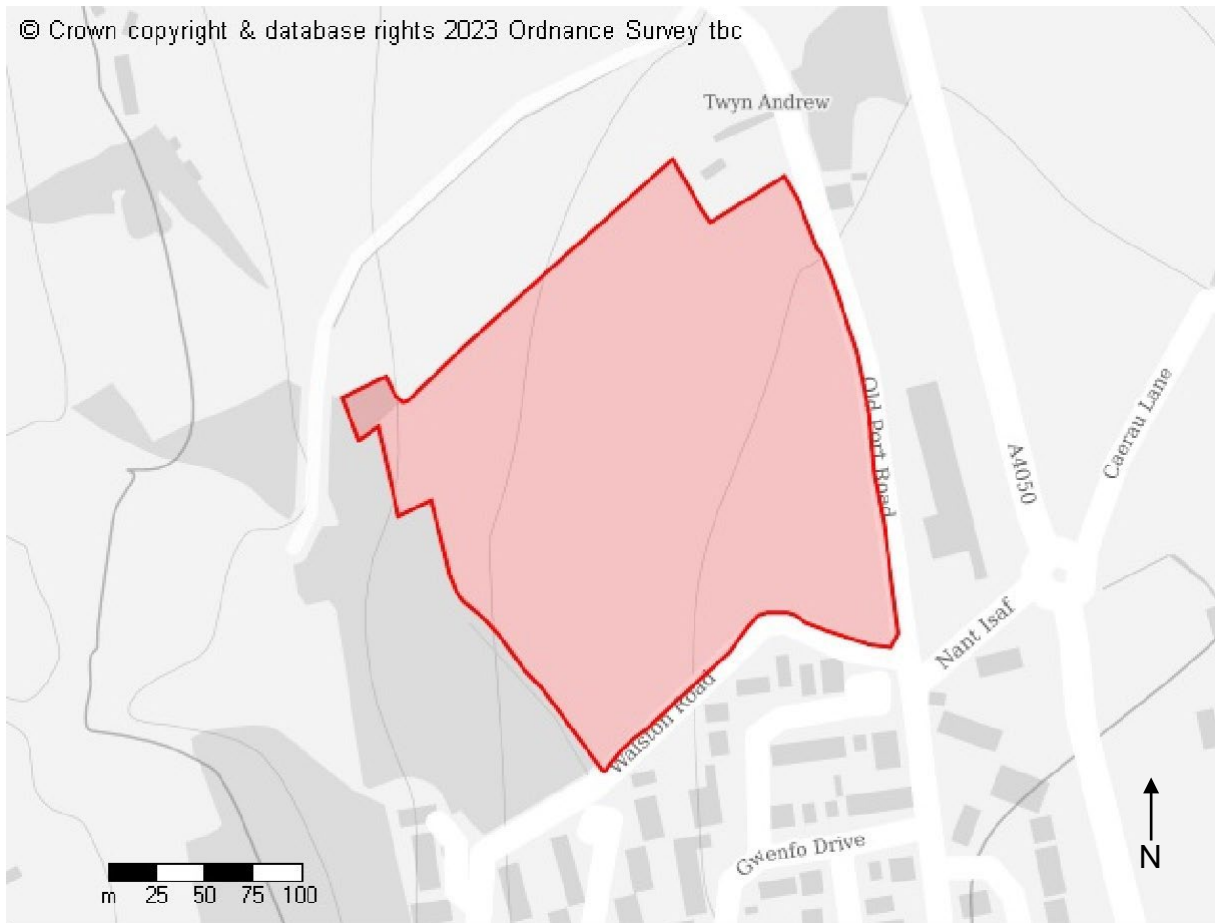
Settlement/Setliad:
Wenvoe/Gwenfô

Gross Site Area (Ha) / Arwynebedd Gros y Safle (Ha):
2.6

Existing Use Category / Categori Defnydd Presennol:
Retail/Manwerthu

Proposed Use Category / Categori Defnydd Arfaethedig:
Retail/Manwerthu

© Crown copyright & database rights 2023 Ordnance Survey tbc



Site ID No/Rhif Adnabod y Safle:
437

Site name/Enw'r Safle:
Sw Y Coed, Wenvoe/Sŵn y Coed, Gwenfô

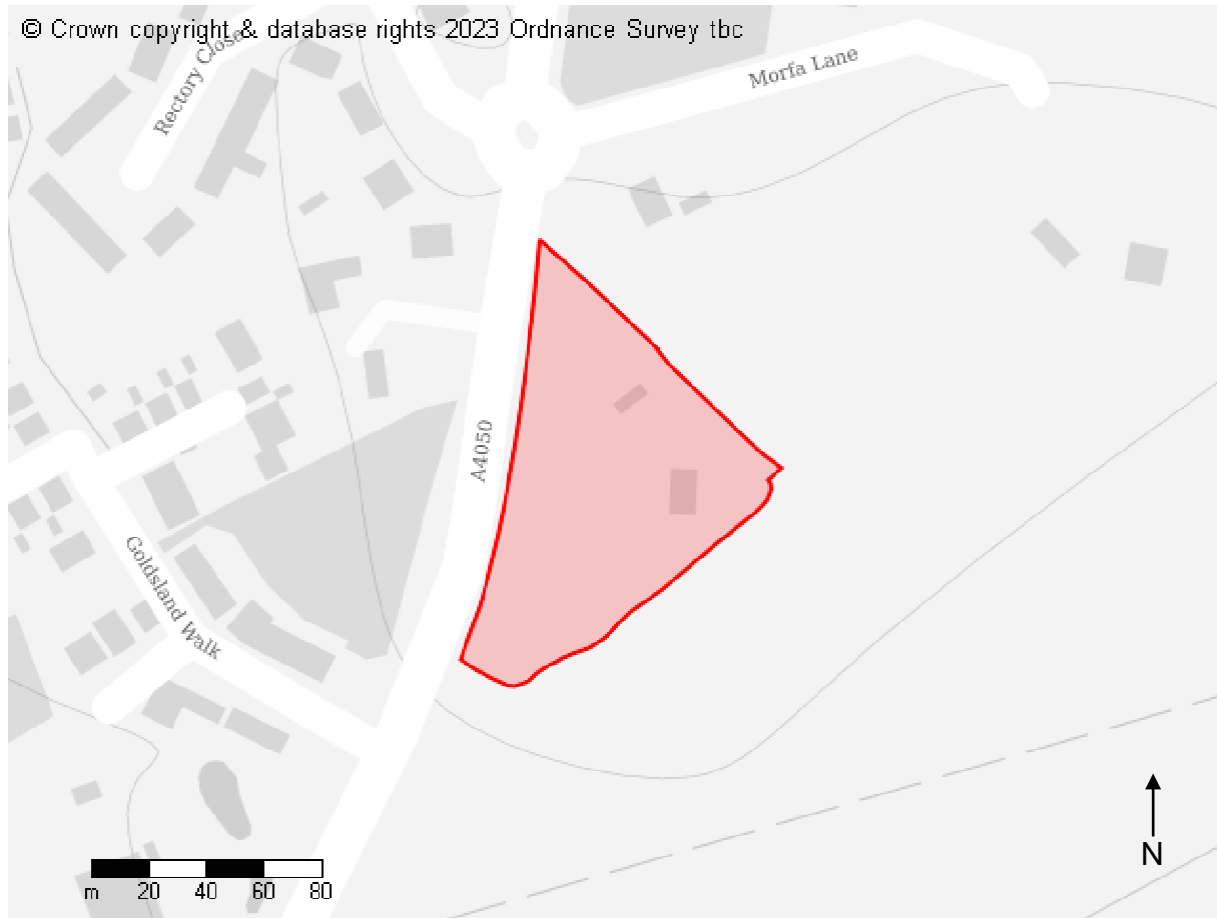
Settlement/Setliad:
Wenvoe/Gwenfô

Gross Site Area (Ha) / Arwynebedd Gros y Safle (Ha):
4.9

Existing Use Category / Categori Defnydd Presennol:
Agricultural Land/Tir Amaethyddol

Proposed Use Category / Categori Defnydd Arfaethedig:
Housing/Tai

© Crown copyright & database rights 2023 Ordnance Survey tbc



Site ID No/Rhif Adnabod y Safle:
451

Site name/Enw'r Safle:
Land at Oaktree Farm, East of Port Road/Tir ar Fferm
Oaktree, i'r dwyrain o Port Road

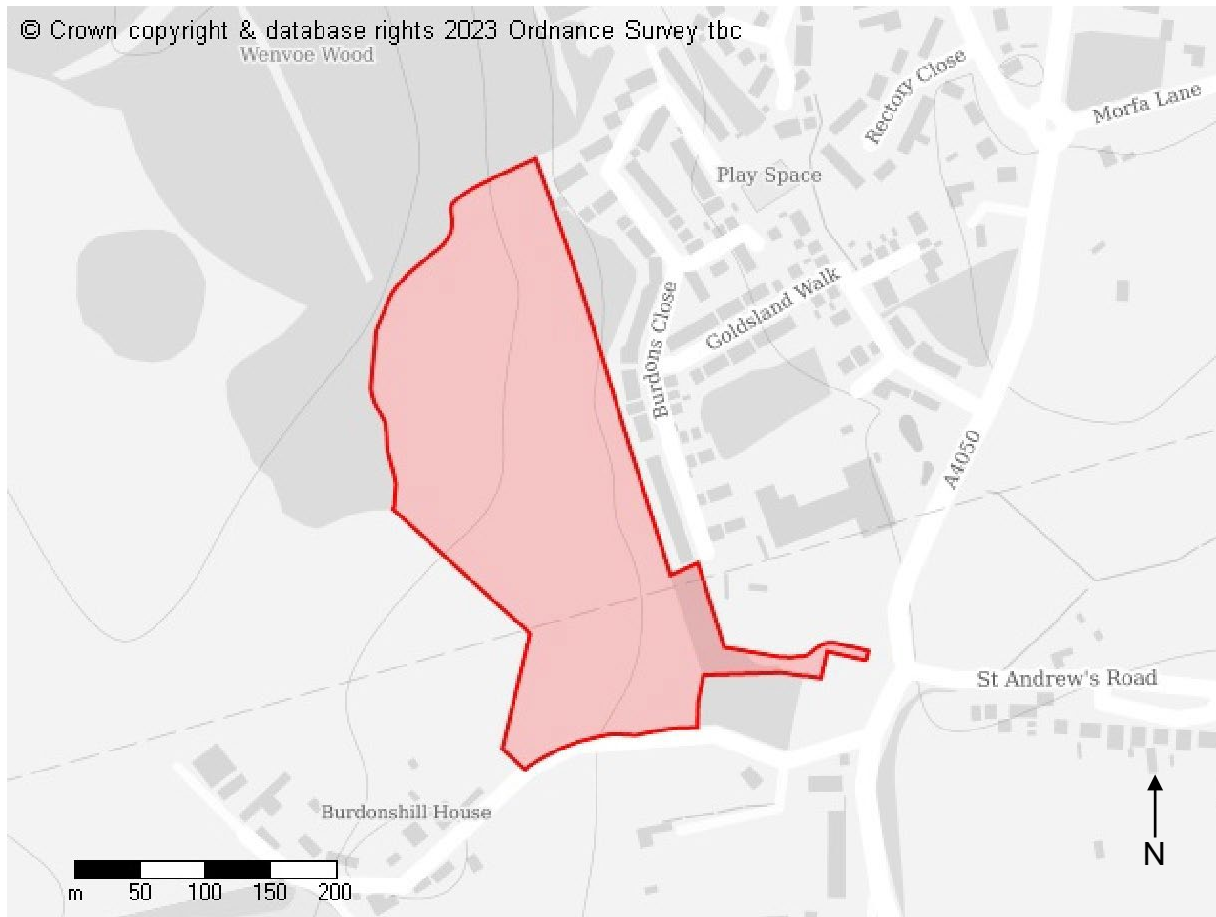
Settlement/Setliad:
Wenvoe/Gwenfô

Gross Site Area (Ha) / Arwynebedd Gros y Safle (Ha):
0.8

Existing Use Category / Categori Defnydd Presennol:
Residential/Preswyl

Proposed Use Category / Categori Defnydd Arfaethedig:
Housing/Tai

© Crown copyright & database rights 2023 Ordnance Survey tbc
Wenvoe Wood



Site ID No/Rhif Adnabod y Safle:
552

Site name/Enw'r Safle:
Land off Port Road/Tir oddi ar Port Road

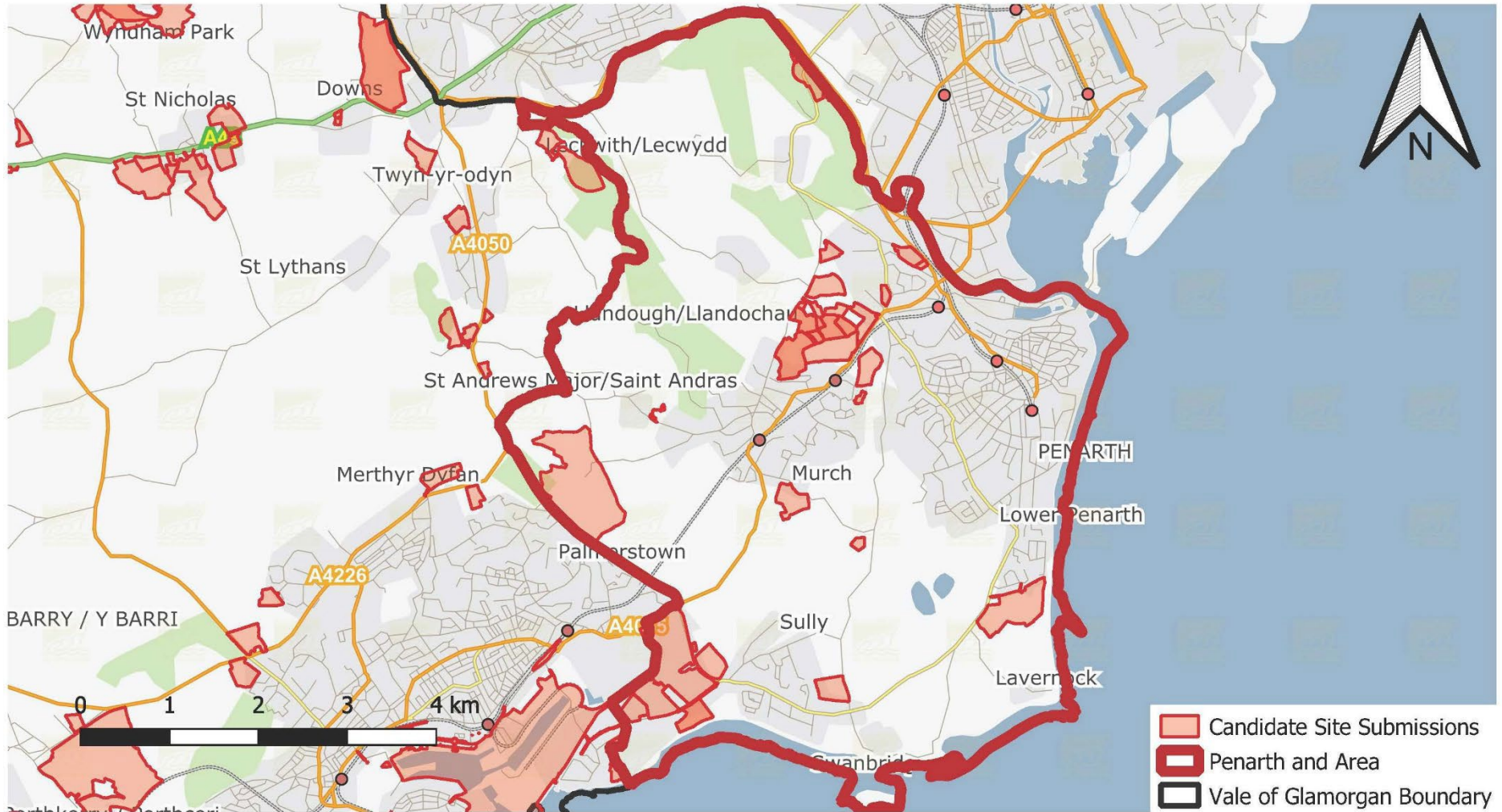
Settlement/Setliad:
Wenvoe/Gwenfô

Gross Site Area (Ha) / Arwynebedd Gros y Safle (Ha):
6.5

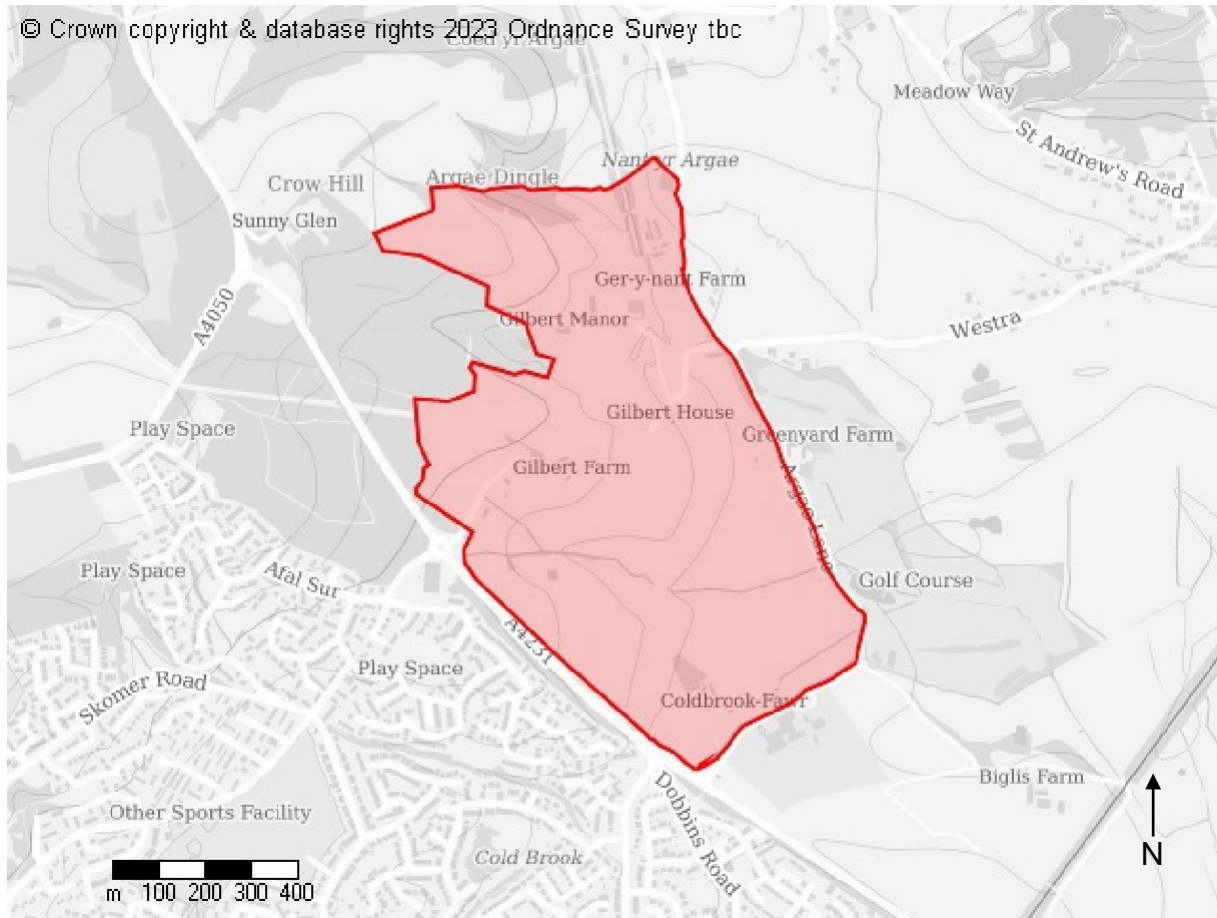
Existing Use Category / Categori Defnydd Presennol:
Agricultural Land/Tir Amaethyddol

Proposed Use Category / Categori Defnydd Arfaethedig:
Housing/Tai

Candidate Site Submissions in the Penarth and Area Cyflwyniadau Safleoedd Ymgeisiol yn Penarth a'r Cylch



© Crown copyright & database rights 2023 Ordnance Survey tbc



Site ID No/Rhif Adnabod y Safle:
428

Site name/Enw'r Safle:
Land at North East Barry/Tir yng ngogledd-ddwyrain y
Barri

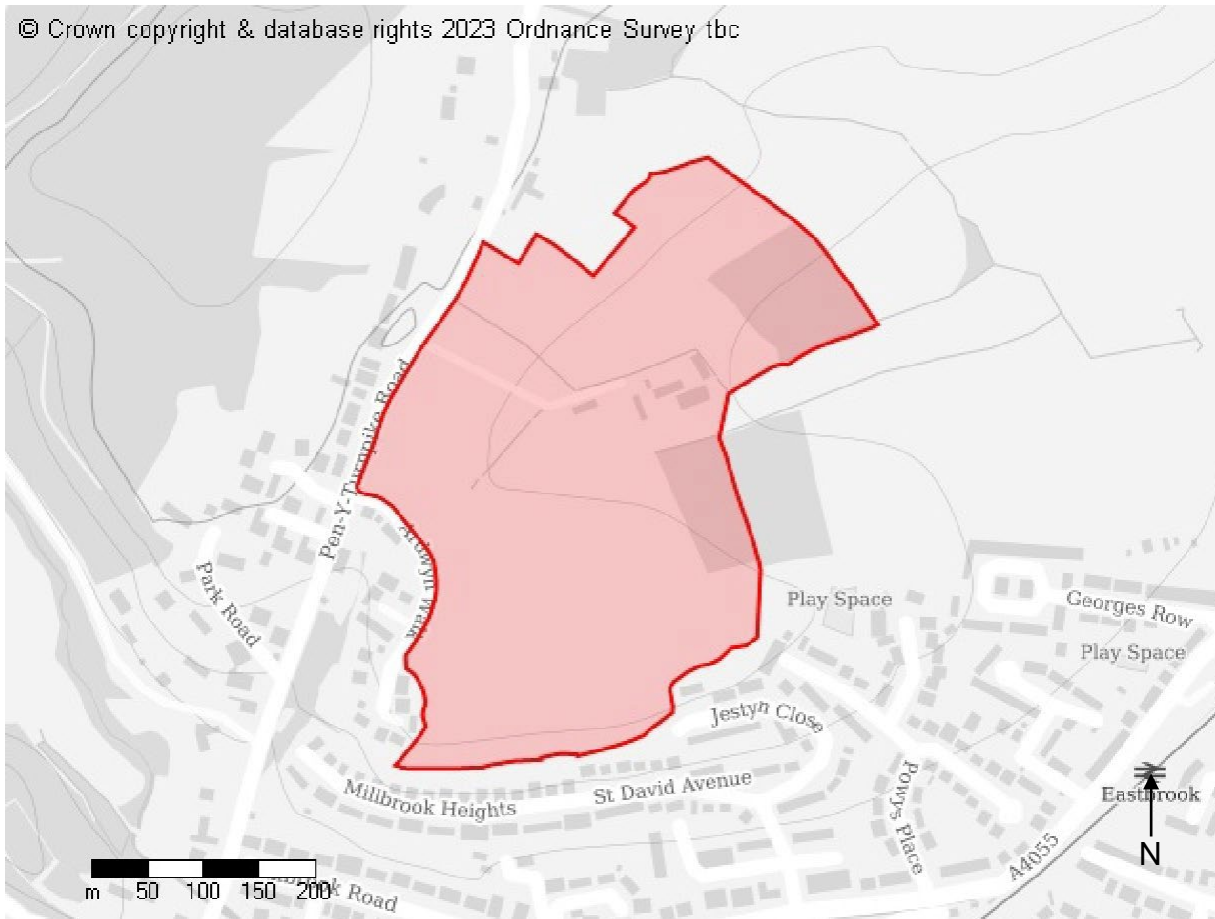
Settlement/Setliad:
Barry/Y Barri

Gross Site Area (Ha) / Arwynebedd Gros y Safle (Ha):
70

Existing Use Category / Categori Defnydd Presennol:
Agricultural Land/Tir Amaethyddol

Proposed Use Category / Categori Defnydd Arfaethedig:
Housing/Tai

© Crown copyright & database rights 2023 Ordnance Survey fbc



Site ID No/Rhif Adnabod y Safle:
356

Site name/Enw'r Safle:
Land east of Pen-Y-Turnpike Road/Tir i'r dwyrain o Pen-Y-Turnpike Road

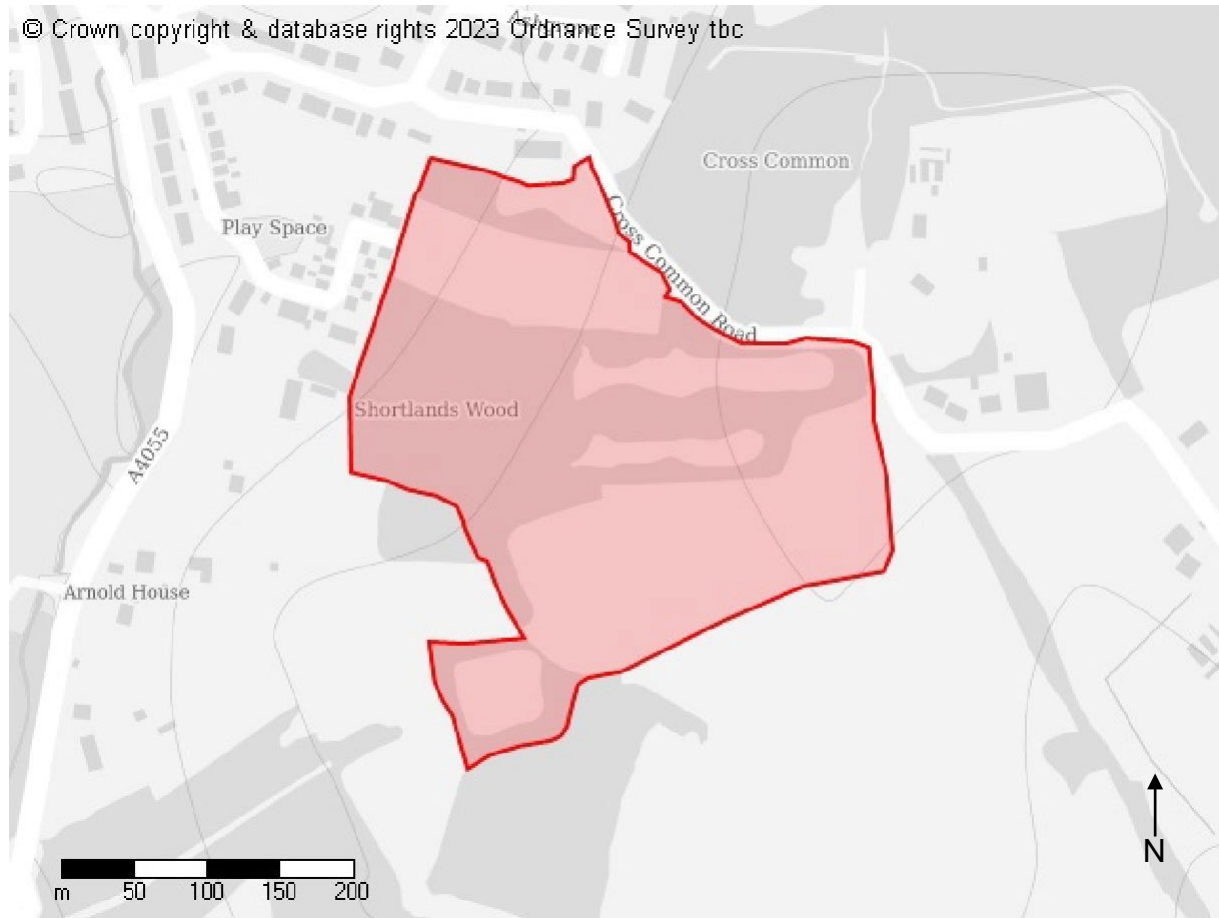
Settlement/Setliad:
Dinas Powys

Gross Site Area (Ha) / Arwynebedd Gros y Safle (Ha):
13.9

Existing Use Category / Categori Defnydd Presennol:
Agricultural Land/Tir Amaethyddol

Proposed Use Category / Categori Defnydd Arfaethedig:
Housing/Tai

© Crown copyright & database rights 2023 Ordnance Survey tbc



Site ID No/Rhif Adnabod y Safle:
369

Site name/Enw'r Safle:
Land South of Cross Common Road, Dinas Powys/Tir i'r
de o Cross Common Road, Dinas Powys

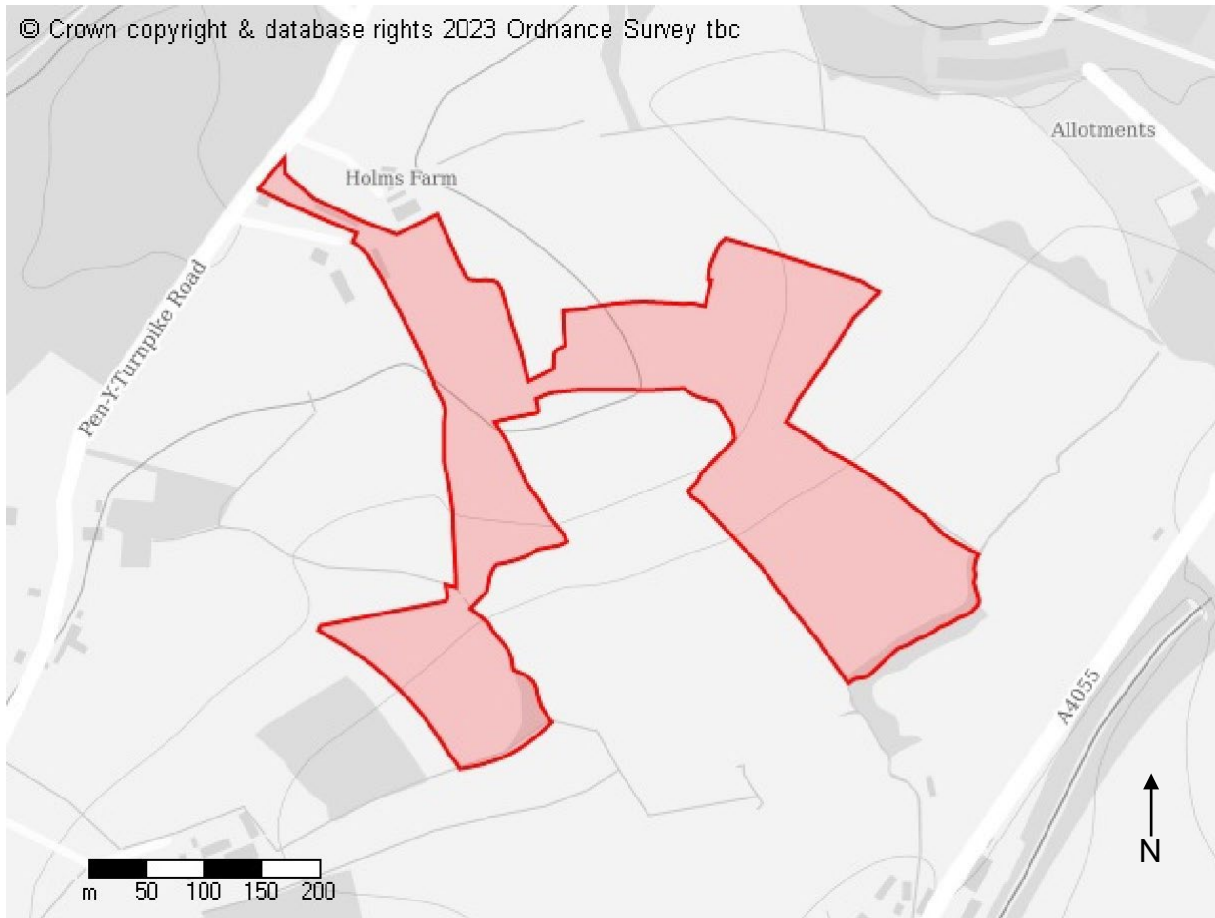
Settlement/Setliad:
Dinas Powys

Gross Site Area (Ha) / Arwynebedd Gros y Safle (Ha):
8.87

Existing Use Category / Categori Defnydd Presennol:
Agricultural Land/Tir Amaethyddol

Proposed Use Category / Categori Defnydd Arfaethedig:
Housing/Tai

© Crown copyright & database rights 2023 Ordnance Survey tbc



Site ID No/Rhif Adnabod y Safle:
419

Site name/Enw'r Safle:
Land at The Grange, Pen-Y-Turnpike Road/Tir yn The
Grange, Pen-Y-Turnpike Road

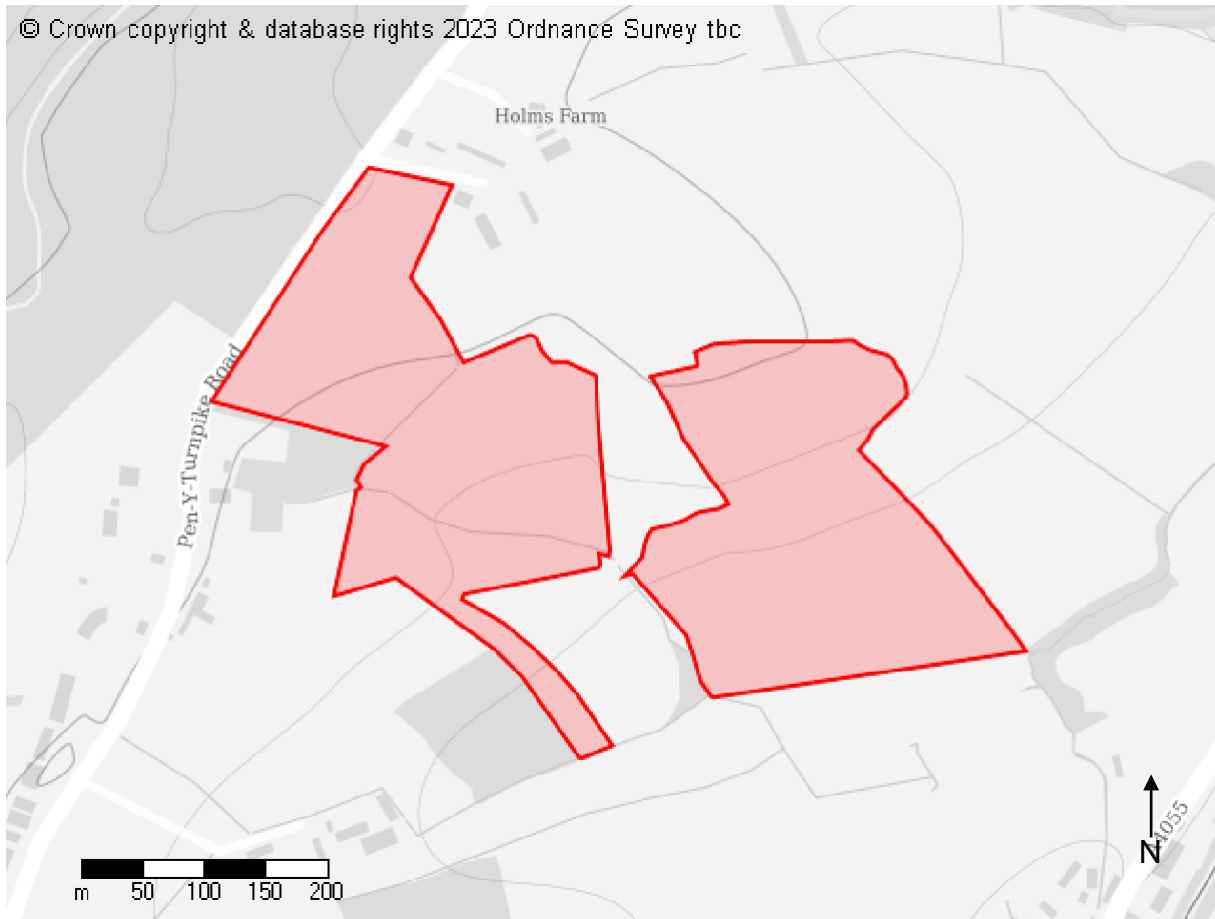
Settlement/Setliad:
Dinas Powys

Gross Site Area (Ha) / Arwynebedd Gros y Safle (Ha):
9.7

Existing Use Category / Categori Defnydd Presennol:
Agricultural Land/Tir Amaethyddol

Proposed Use Category / Categori Defnydd Arfaethedig:
Housing/Tai

© Crown copyright & database rights 2023 Ordnance Survey tbc



Site ID No/Rhif Adnabod y Safle:
423

Site name/Enw'r Safle:
Land North Dinas Powys/Tir yn ngogledd Dinas Powys

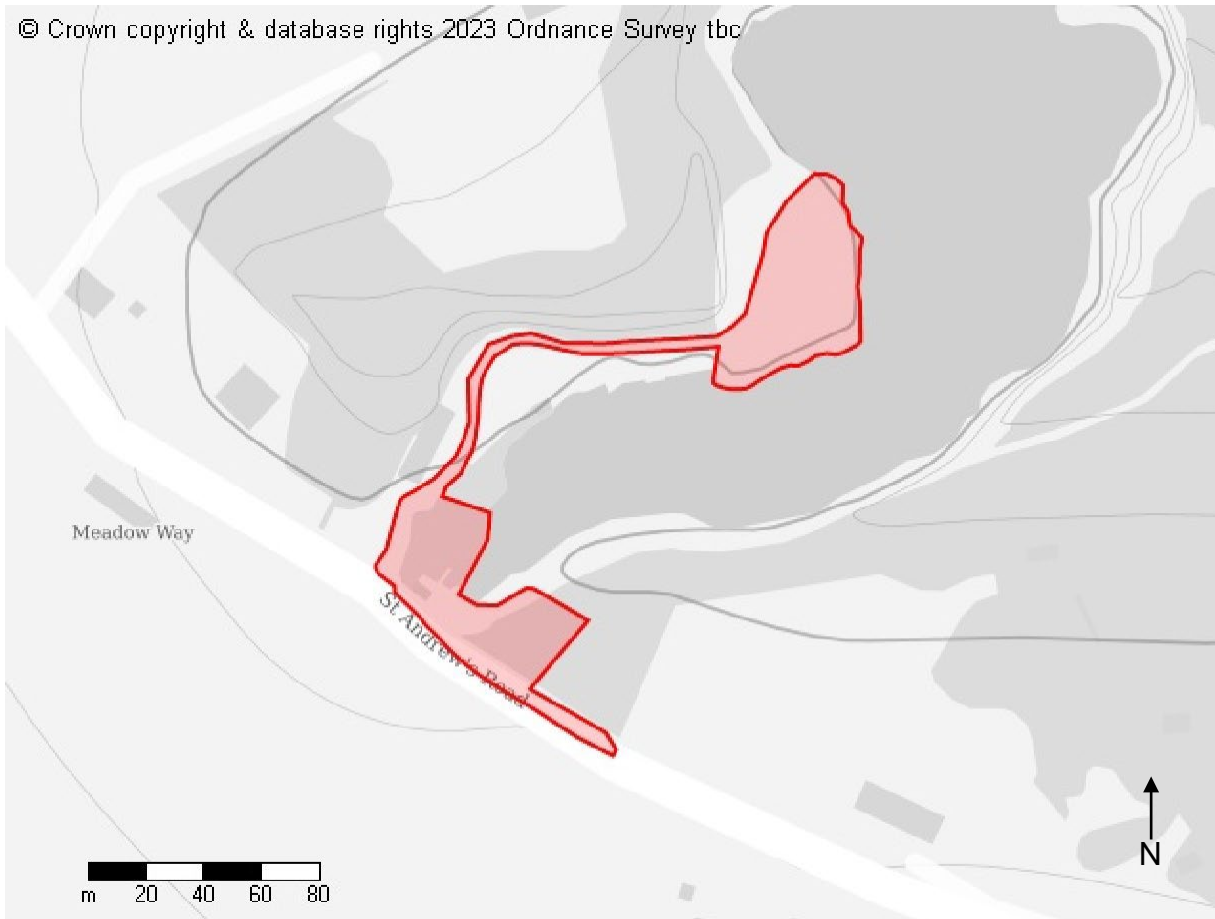
Settlement/Setliad:
Dinas Powys

Gross Site Area (Ha) / Arwynebedd Gros y Safle (Ha):
10.9

Existing Use Category / Categori Defnydd Presennol:
Agricultural Land/Tir Amaethyddol

Proposed Use Category / Categori Defnydd Arfaethedig:
Housing/Tai

© Crown copyright & database rights 2023 Ordnance Survey tbc



Site ID No/Rhif Adnabod y Safle:
425

Site name/Enw'r Safle:
Land at St Andrews Quarry/Tir yn Chwarel Saint Andras

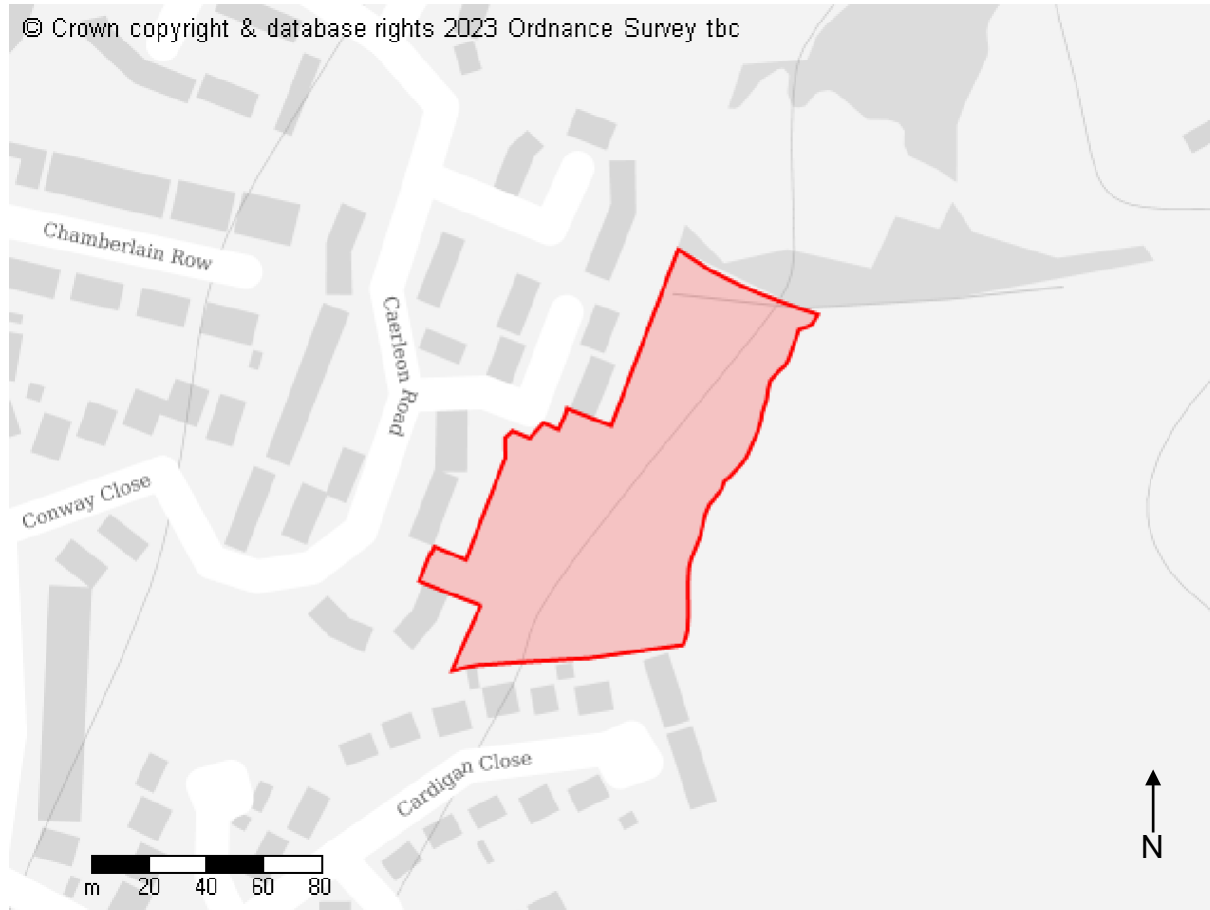
Settlement/Setliad:
Dinas Powys

Gross Site Area (Ha) / Arwynebedd Gros y Safle (Ha):
0.49

Existing Use Category / Categori Defnydd Presennol:
Disused Quarry/Chwarel Nas Defnyddir

Proposed Use Category / Categori Defnydd Arfaethedig:
Housing/Tai

© Crown copyright & database rights 2023 Ordnance Survey tbc



Site ID No/Rhif Adnabod y Safle:
431

Site name/Enw'r Safle:
Land off Caerleon Road/Tir oddi ar Caerleon Road

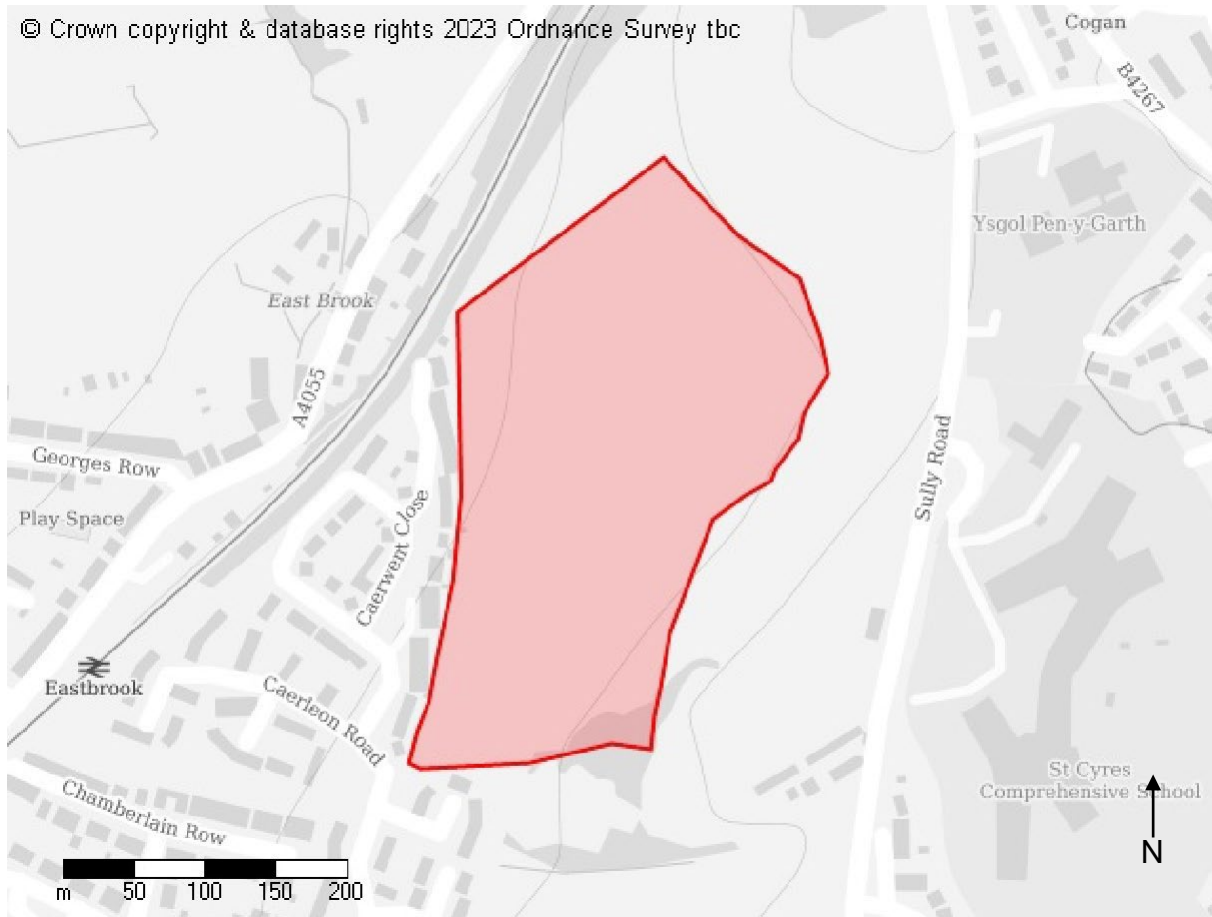
Settlement/Setliad:
Dinas Powys

Gross Site Area (Ha) / Arwynebedd Gros y Safle (Ha):
1.5

Existing Use Category / Categori Defnydd Presennol:
Agricultural Land/Tir Amaethyddol

Proposed Use Category / Categori Defnydd Arfaethedig:
Housing/Tai

© Crown copyright & database rights 2023 Ordnance Survey tbc



Site ID No/Rhif Adnabod y Safle:
443

Site name/Enw'r Safle:
Land at Caerleon Road/Tir yn Caerleon Road

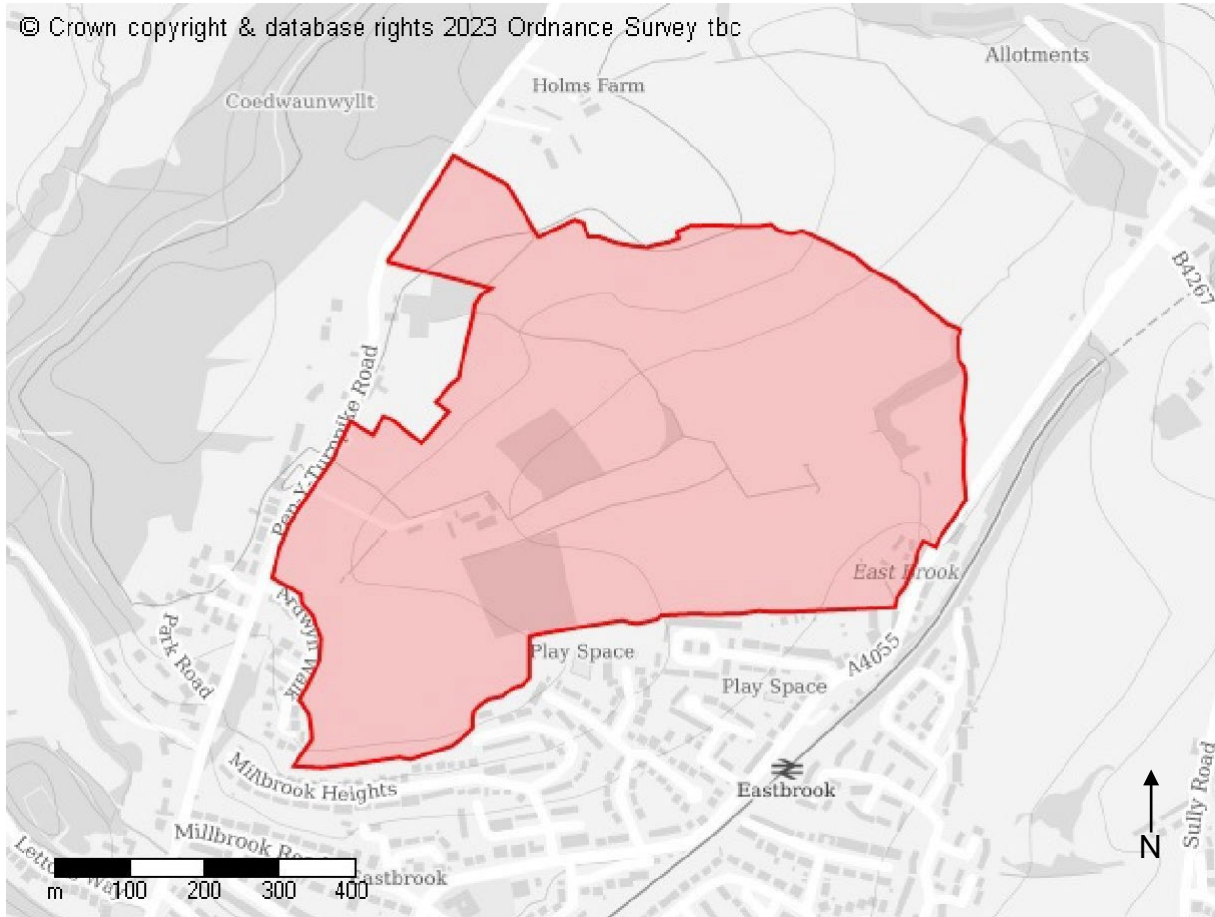
Settlement/Setliad:
Dinas Powys

Gross Site Area (Ha) / Arwynebedd Gros y Safle (Ha):
7.55

Existing Use Category / Categori Defnydd Presennol:
Agricultural Land/Tir Amaethyddol

Proposed Use Category / Categori Defnydd Arfaethedig:
Housing/Tai

© Crown copyright & database rights 2023 Ordnance Survey tbc



Site ID No/Rhif Adnabod y Safle:
444

Site name/Enw'r Safle:
Land north of Dinas Powys/Tir i'r gogledd o Ddinas
Powys

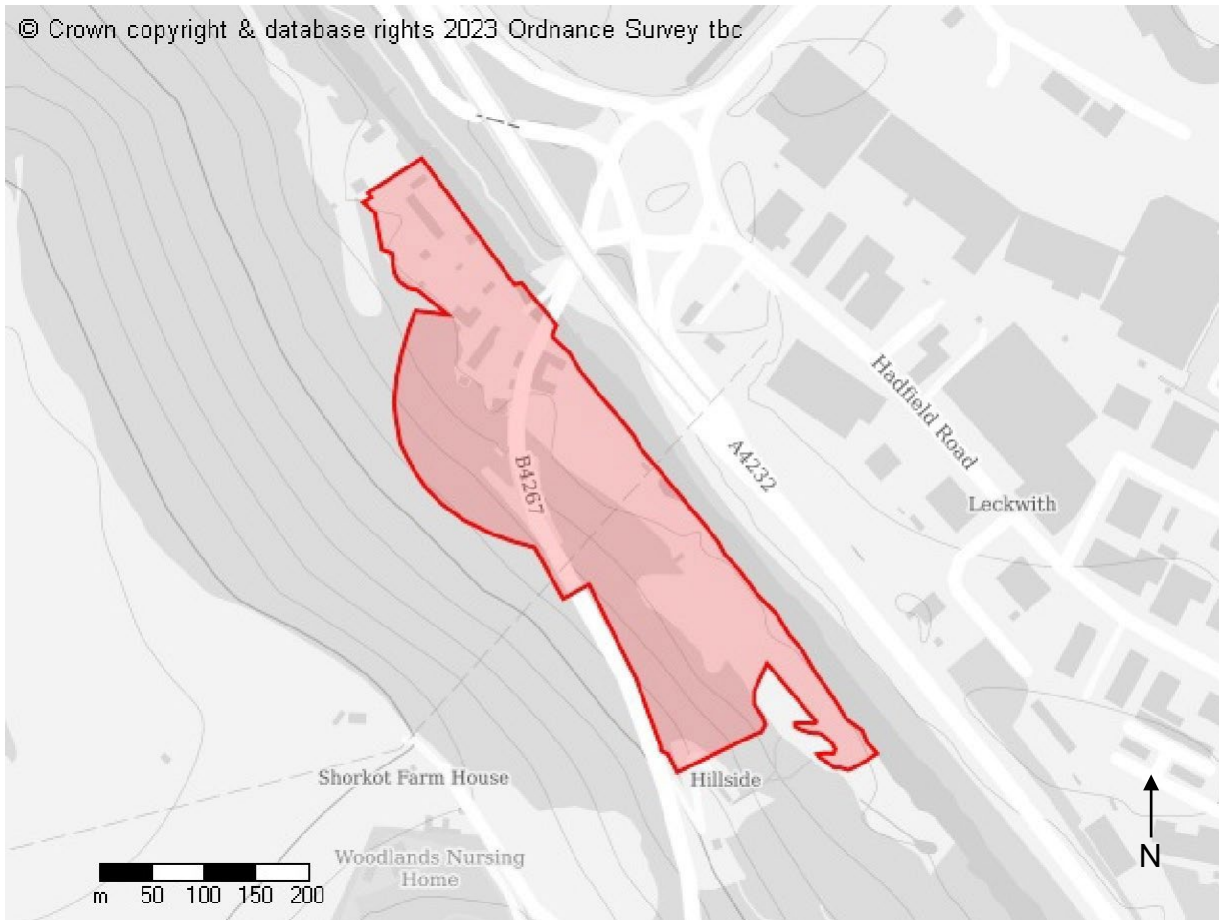
Settlement/Setliad:
Dinas Powys

Gross Site Area (Ha) / Arwynebedd Gros y Safle (Ha):
44

Existing Use Category / Categori Defnydd Presennol:
Agricultural Land/Tir Amaethyddol

Proposed Use Category / Categori Defnydd Arfaethedig:
Housing/Tai

© Crown copyright & database rights 2023 Ordnance Survey tbc



Site ID No/Rhif Adnabod y Safle:
365

Site name/Enw'r Safle:
Leckwith Quay/Cei Lecwydd

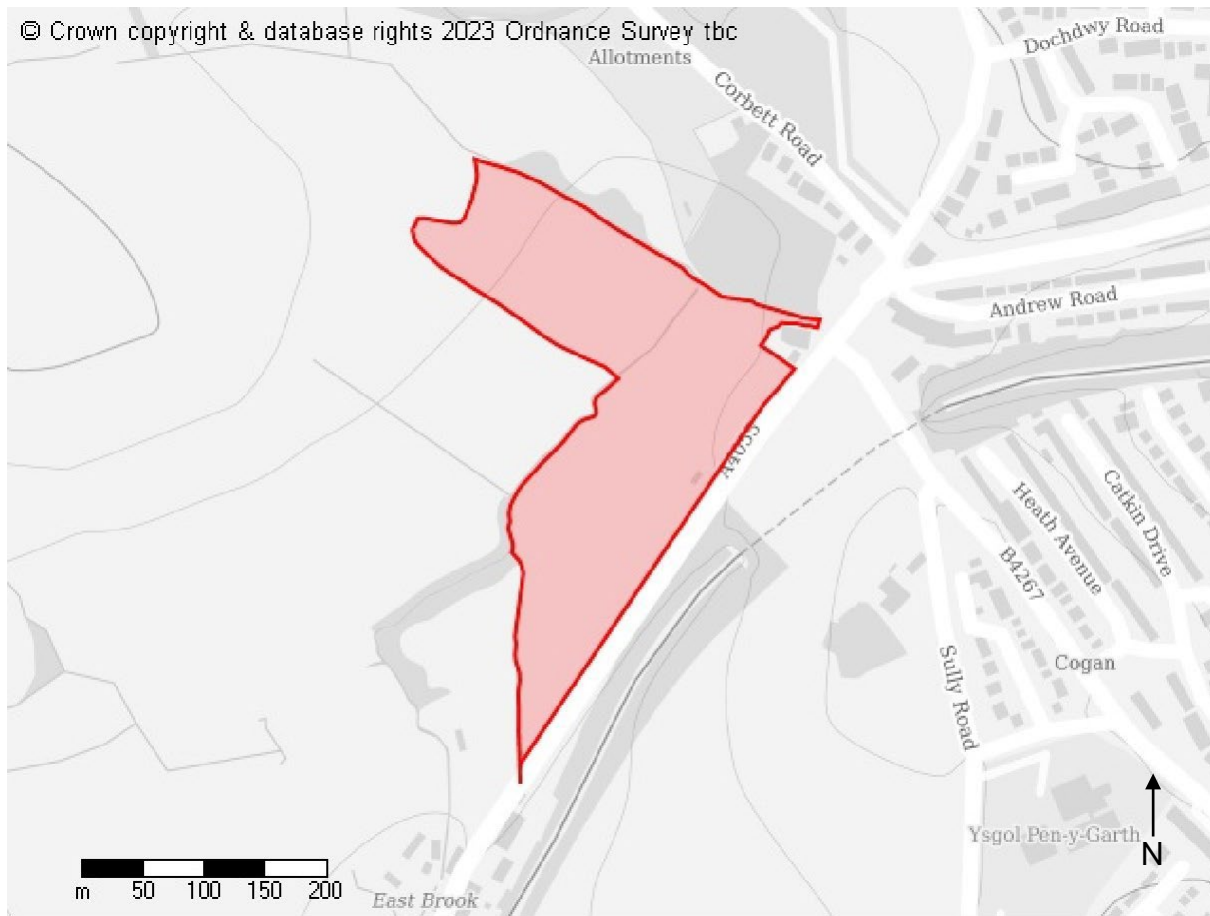
Settlement/Setliad:
Leckwith/Lecwydd

Gross Site Area (Ha) / Arwynebedd Gros y Safle (Ha):
8.28

Existing Use Category / Categori Defnydd Presennol:
Employment, Highways, Residential/Cyflogaeth,
Priffyrdd, Preswyl

Proposed Use Category / Categori Defnydd Arfaethedig:
Housing/Tai

© Crown copyright & database rights 2023 Ordnance Survey tbc



Site ID No/Rhif Adnabod y Safle:
353

Site name/Enw'r Safle:
Land on the West Side of Cardiff Road/Tir ar ochr
orllewinol Cardiff Road

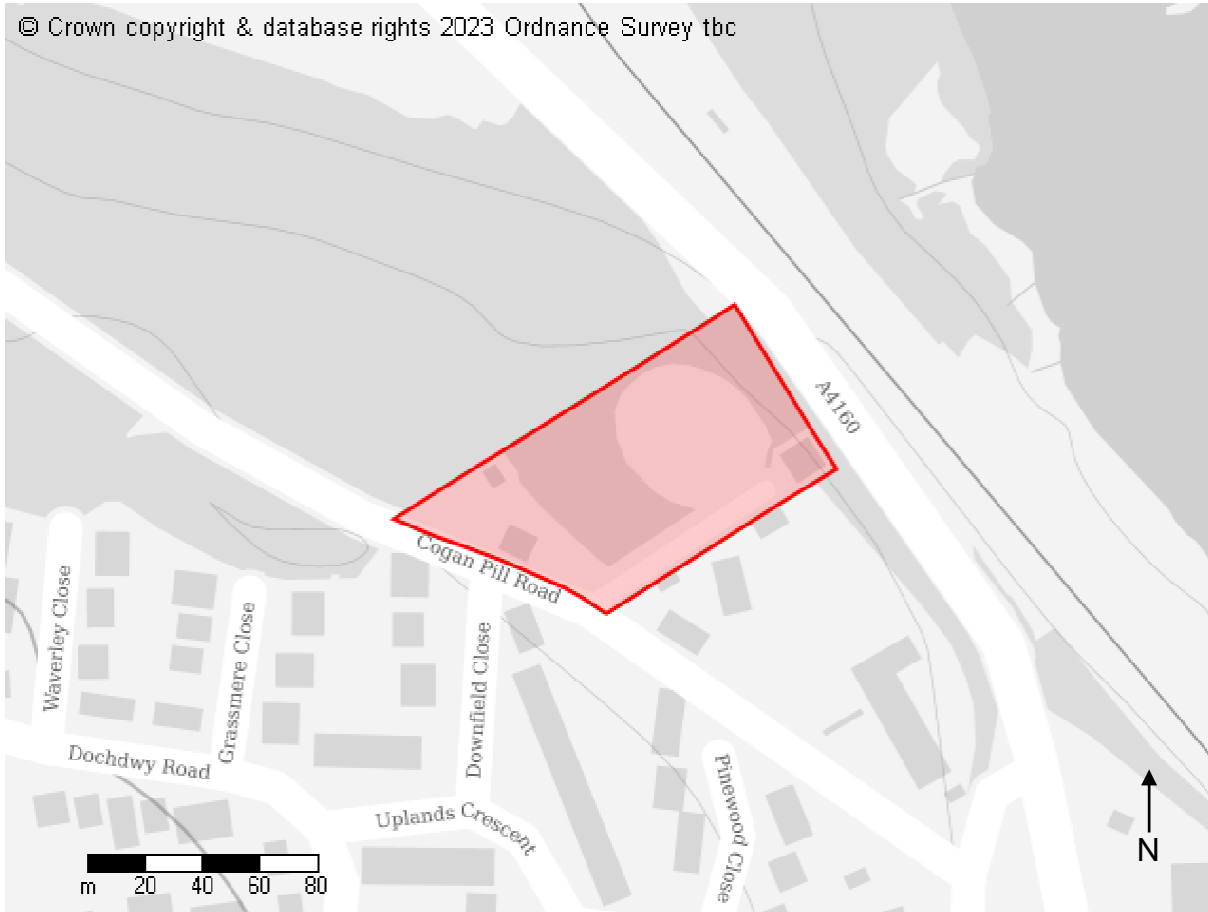
Settlement/Setliad:
Llandough/Llandochau

Gross Site Area (Ha) / Arwynebedd Gros y Safle (Ha):
6.07

Existing Use Category / Categori Defnydd Presennol:
Agricultural Land/Tir Amaethyddol

Proposed Use Category / Categori Defnydd Arfaethedig:
Housing/Tai

© Crown copyright & database rights 2023 Ordnance Survey tbc



Site ID No/Rhif Adnabod y Safle:
368

Site name/Enw'r Safle:
Former Cogan Reservoir Site/Hen Safle Cronfa Ddŵr
Cogan

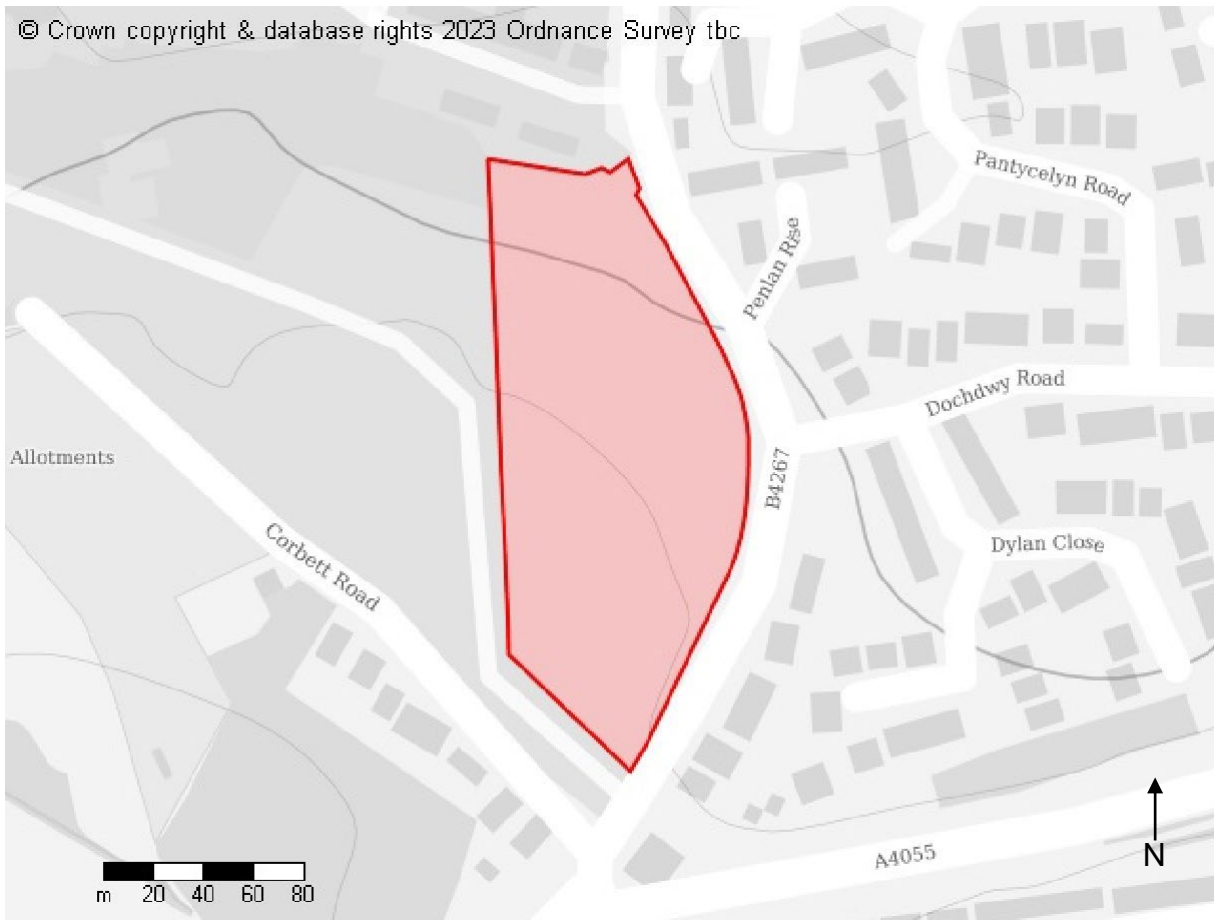
Settlement/Setliad:
Llandough/Llandochau

Gross Site Area (Ha) / Arwynebedd Gros y Safle (Ha):
0.77

Existing Use Category / Categori Defnydd Presennol:
Vacant/Gwag

Proposed Use Category / Categori Defnydd Arfaethedig:
Housing/Tai

© Crown copyright & database rights 2023 Ordnance Survey tbc



Site ID No/Rhif Adnabod y Safle:
400

Site name/Enw'r Safle:
Land off Penlan Road/Tir oddi ar Penlan Road

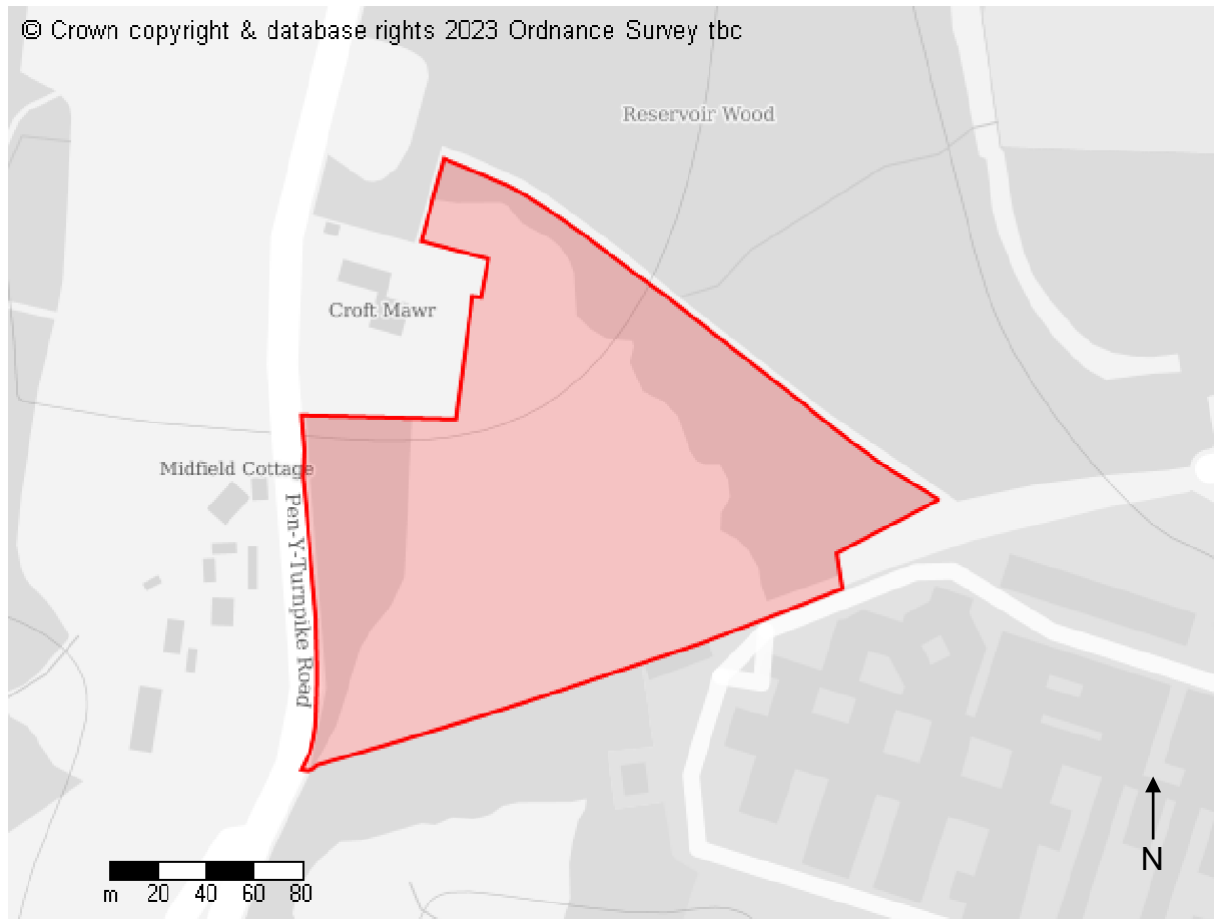
Settlement/Setliad:
Llandough/Llandochau

Gross Site Area (Ha) / Arwynebedd Gros y Safle (Ha):
1.6

Existing Use Category / Categori Defnydd Presennol:
Agricultural Land/Tir Amaethyddol

Proposed Use Category / Categori Defnydd Arfaethedig:
Housing/Tai

© Crown copyright & database rights 2023 Ordnance Survey tbc



Site ID No/Rhif Adnabod y Safle:
429

Site name/Enw'r Safle:
Land at Pen y Turnpike Road, NW of Llandough Hospital/
Tir yn Pen y Turnpike Road, i'r gogledd-orllewin o Ysbyty
Llandochau

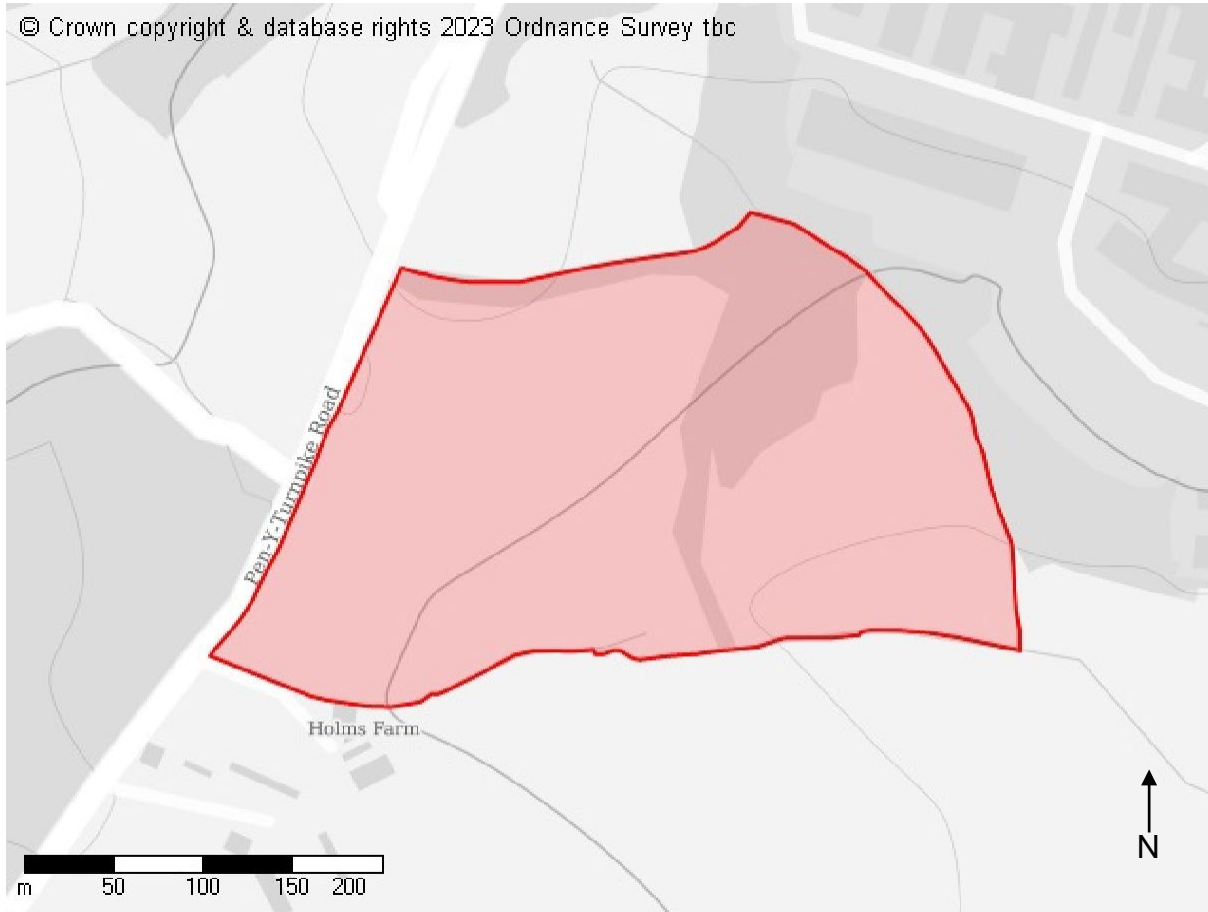
Settlement/Setliad:
Llandough/Llandochau

Gross Site Area (Ha) / Arwynebedd Gros y Safle (Ha):
3.2

Existing Use Category / Categori Defnydd Presennol:
Agricultural Land/Tir Amaethyddol

Proposed Use Category / Categori Defnydd Arfaethedig:
Housing/Tai

© Crown copyright & database rights 2023 Ordnance Survey tbc



Site ID No/Rhif Adnabod y Safle:
434

Site name/Enw'r Safle:
Land at Pen y Turnpike Road, SW of Llandough Hospital/
Tir yn Pen y Turnpike Road, i'r de-orllewin o Ysbyty
Llandochau

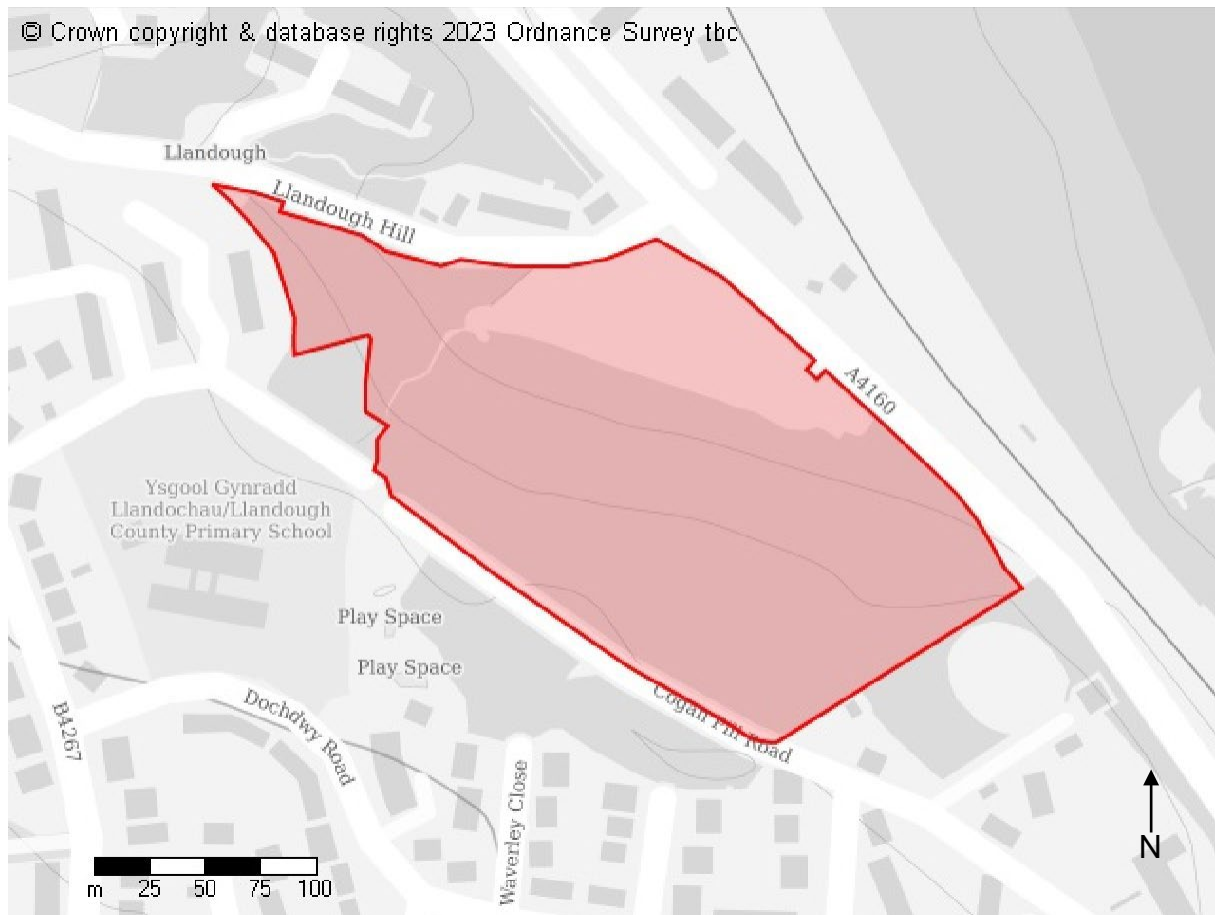
Settlement/Setliad:
Llandough/Llandochau

Gross Site Area (Ha) / Arwynebedd Gros y Safle (Ha):
7.8

Existing Use Category / Categori Defnydd Presennol:
Agricultural Land/Tir Amaethyddol

Proposed Use Category / Categori Defnydd Arfaethedig:
Housing/Tai

© Crown copyright & database rights 2023 Ordnance Survey tbc



Site ID No/Rhif Adnabod y Safle:
553

Site name/Enw'r Safle:
Land south of Llandough Hill and Penarth Road/Tir i'r de
o Fryn Llandochau a Heol Penarth

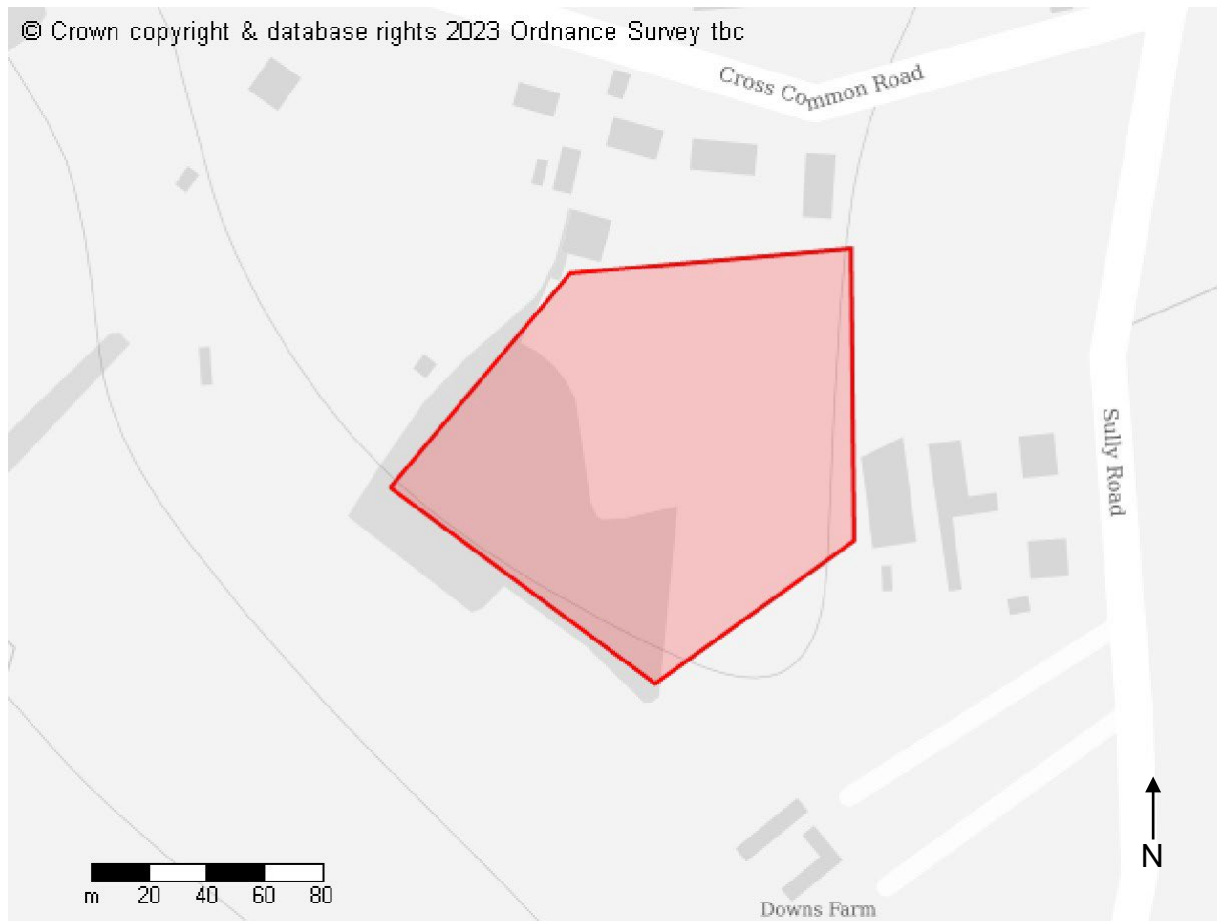
Settlement/Setliad:
Llandough/Llandochau

Gross Site Area (Ha) / Arwynebedd Gros y Safle (Ha):
4.2

Existing Use Category / Categori Defnydd Presennol:
Agricultural Land/Tir Amaethyddol

Proposed Use Category / Categori Defnydd Arfaethedig:
Housing/Tai

© Crown copyright & database rights 2023 Ordnance Survey tbc



Site ID No/Rhif Adnabod y Safle:
354

Site name/Enw'r Safle:
Brynawel Garden Centre/Canolfan Arddio Brynawel

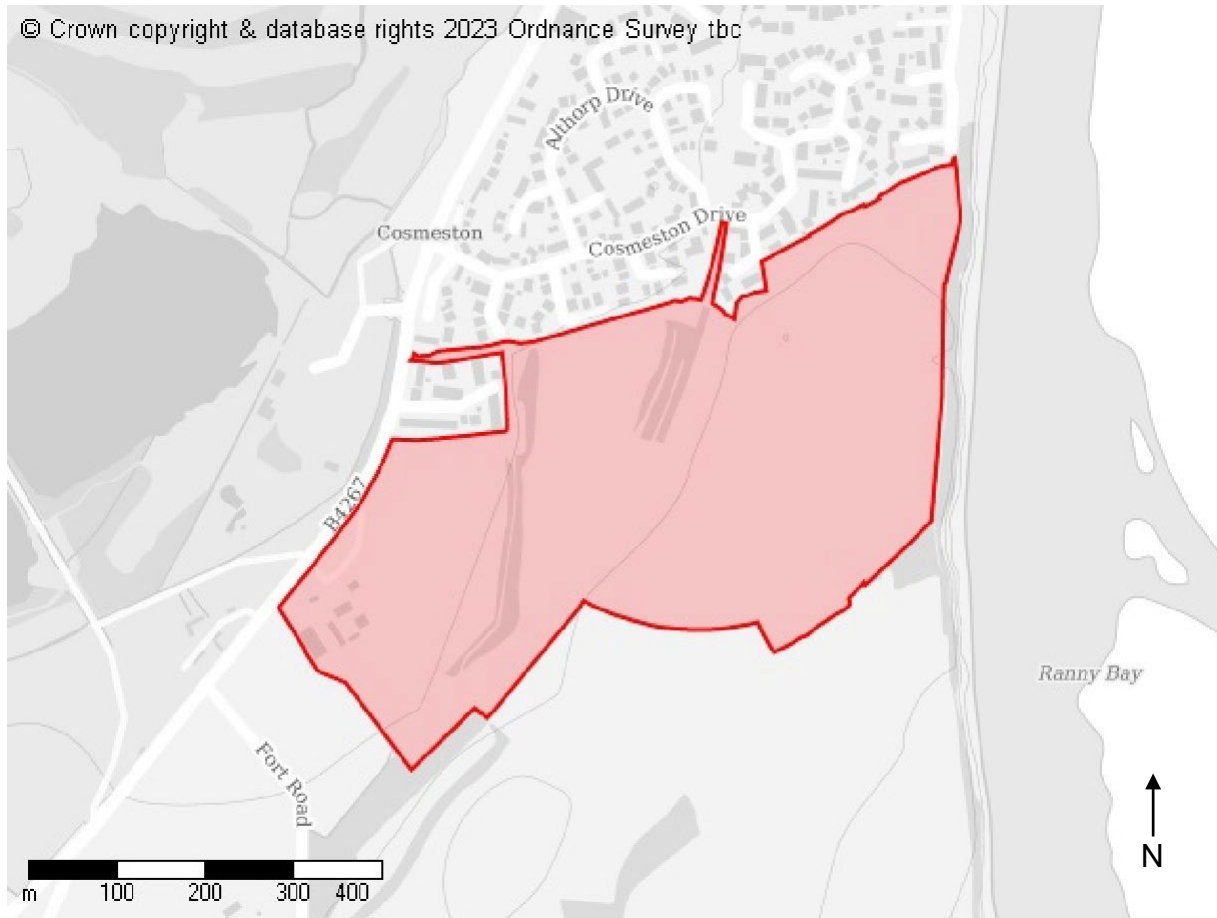
Settlement/Setliad:
Penarth

Gross Site Area (Ha) / Arwynebedd Gros y Safle (Ha):
1.59

Existing Use Category / Categori Defnydd Presennol:
Retail/Manwerthu

Proposed Use Category / Categori Defnydd Arfaethedig:
Housing/Tai

© Crown copyright & database rights 2023 Ordnance Survey tbc



Site ID No/Rhif Adnabod y Safle:
446

Site name/Enw'r Safle:
Land at Upper Cosmeston Farm, Lavernock Road/Tir yn
Fferm Cosmeston Uchaf, Lavernock Road

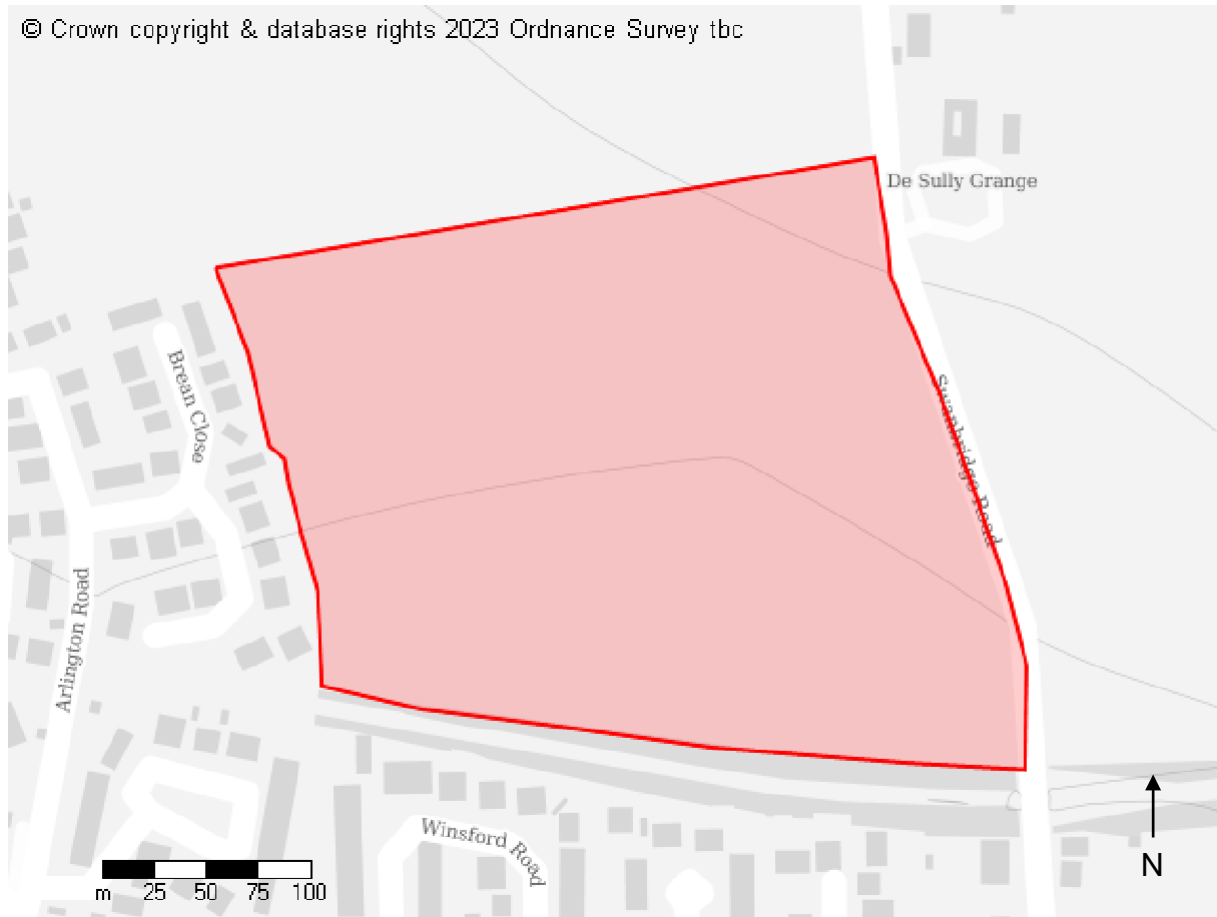
Settlement/Setliad:
Penarth

Gross Site Area (Ha) / Arwynebedd Gros y Safle (Ha):
25.23

Existing Use Category / Categori Defnydd Presennol:
Agricultural Land, Disused Quarry, Vacant/Tir
Amaethyddol, Chwarel Nas Defnyddir, Gwag

Proposed Use Category / Categori Defnydd Arfaethedig:
Housing/Tai

© Crown copyright & database rights 2023 Ordnance Survey tbc



Site ID No/Rhif Adnabod y Safle:
376

Site name/Enw'r Safle:
Land West of Swanbridge Road (Phase 3)/Tir i'r gorllewin
o Swanbridge Road (Cam 3)

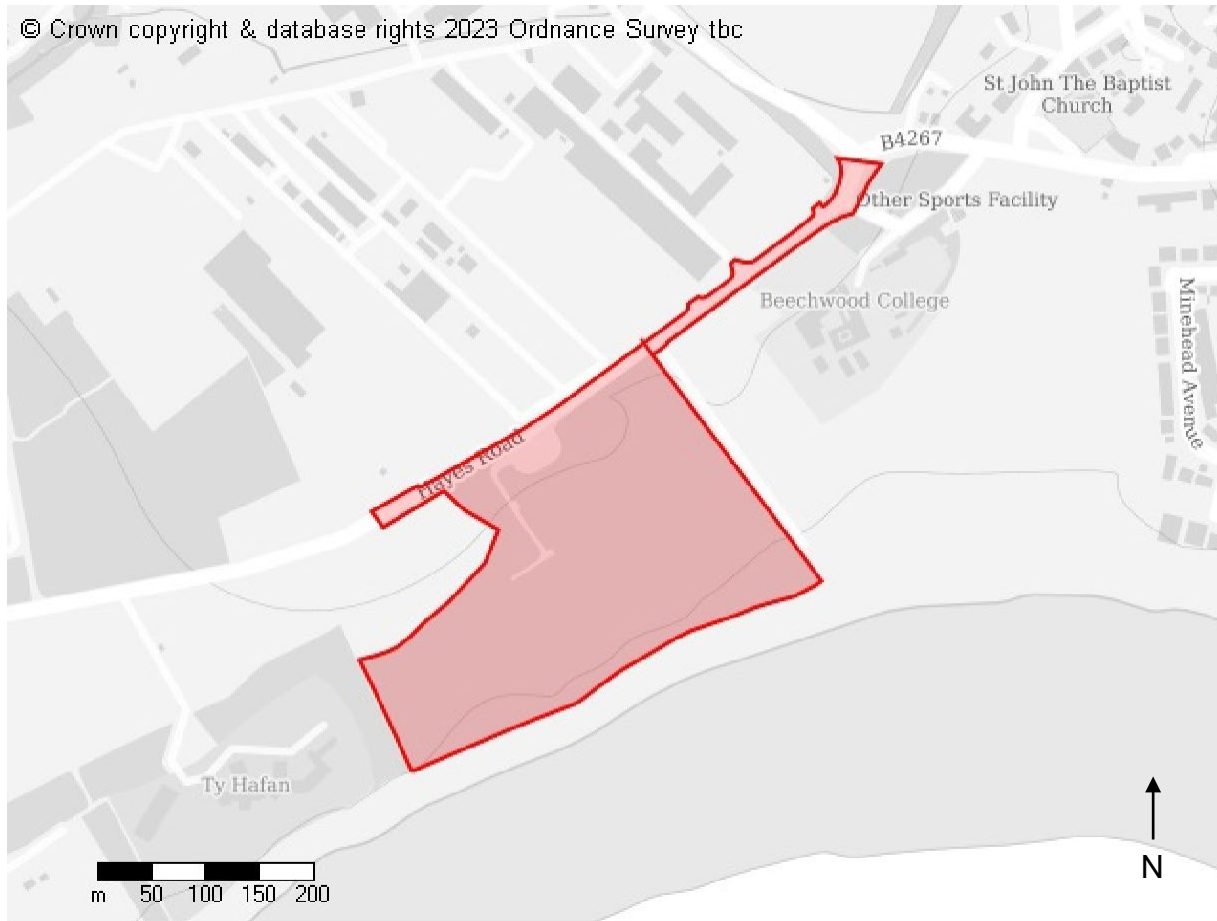
Settlement/Setliad:
Sully/Sili

Gross Site Area (Ha) / Arwynebedd Gros y Safle (Ha):
8.16

Existing Use Category / Categori Defnydd Presennol:
Agricultural Land/Tir Amaethyddol

Proposed Use Category / Categori Defnydd
Arfaethedig: Housing/Tai

© Crown copyright & database rights 2023 Ordnance Survey tbc



Site ID No/Rhif Adnabod y Safle:
450

Site name/Enw'r Safle:
Hayes Road, Sully/Hayes Road, Sili

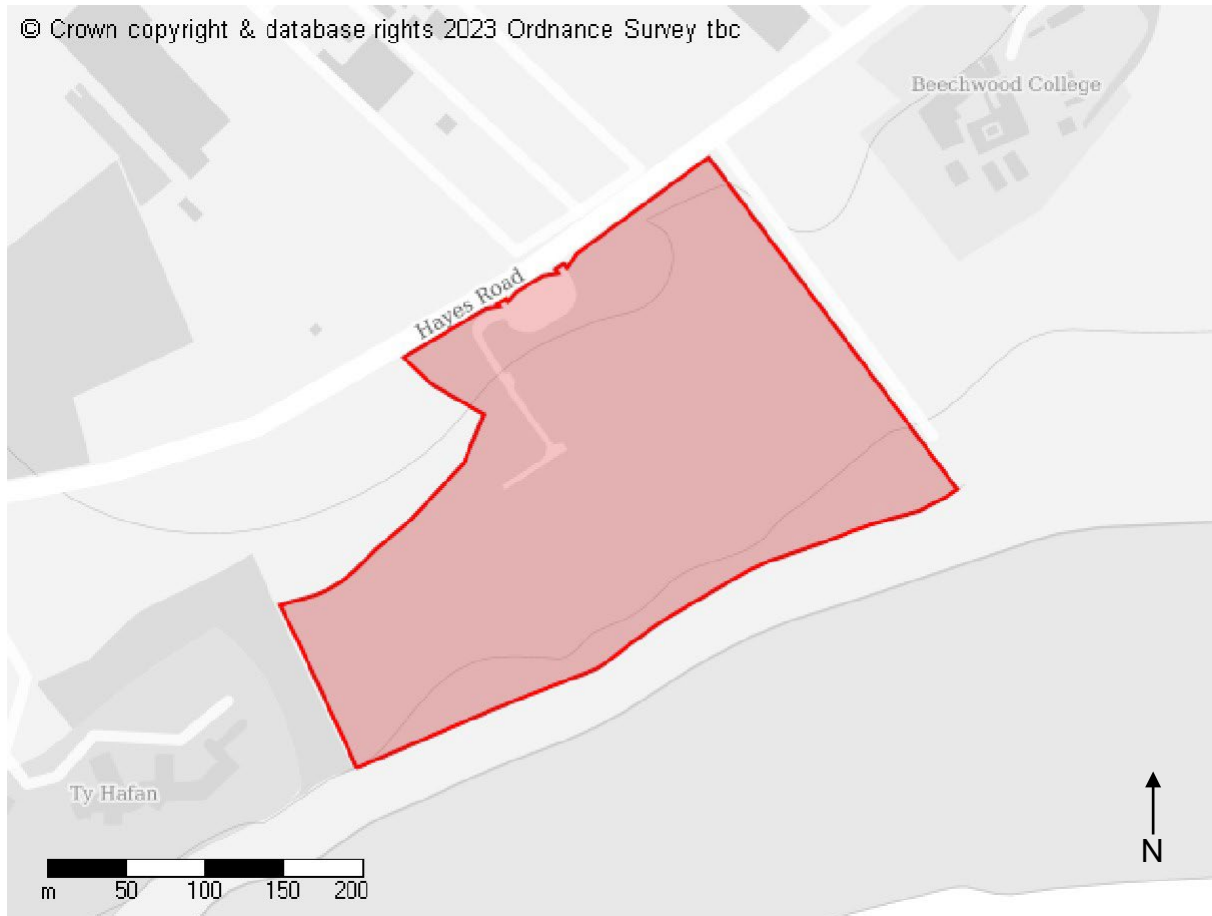
Settlement/Setliad:
Sully/Sili

Gross Site Area (Ha) / Arwynebedd Gros y Safle (Ha):
8.3

Existing Use Category / Categori Defnydd Presennol:
Agricultural Land/Tir Amaethyddol

Proposed Use Category / Categori Defnydd
Arfaethedig: Housing/Tai

© Crown copyright & database rights 2023 Ordnance Survey tbc



Site ID No/Rhif Adnabod y Safle:
452

Site name/Enw'r Safle:
Hayes Road, Sully/Hayes Road, Sili

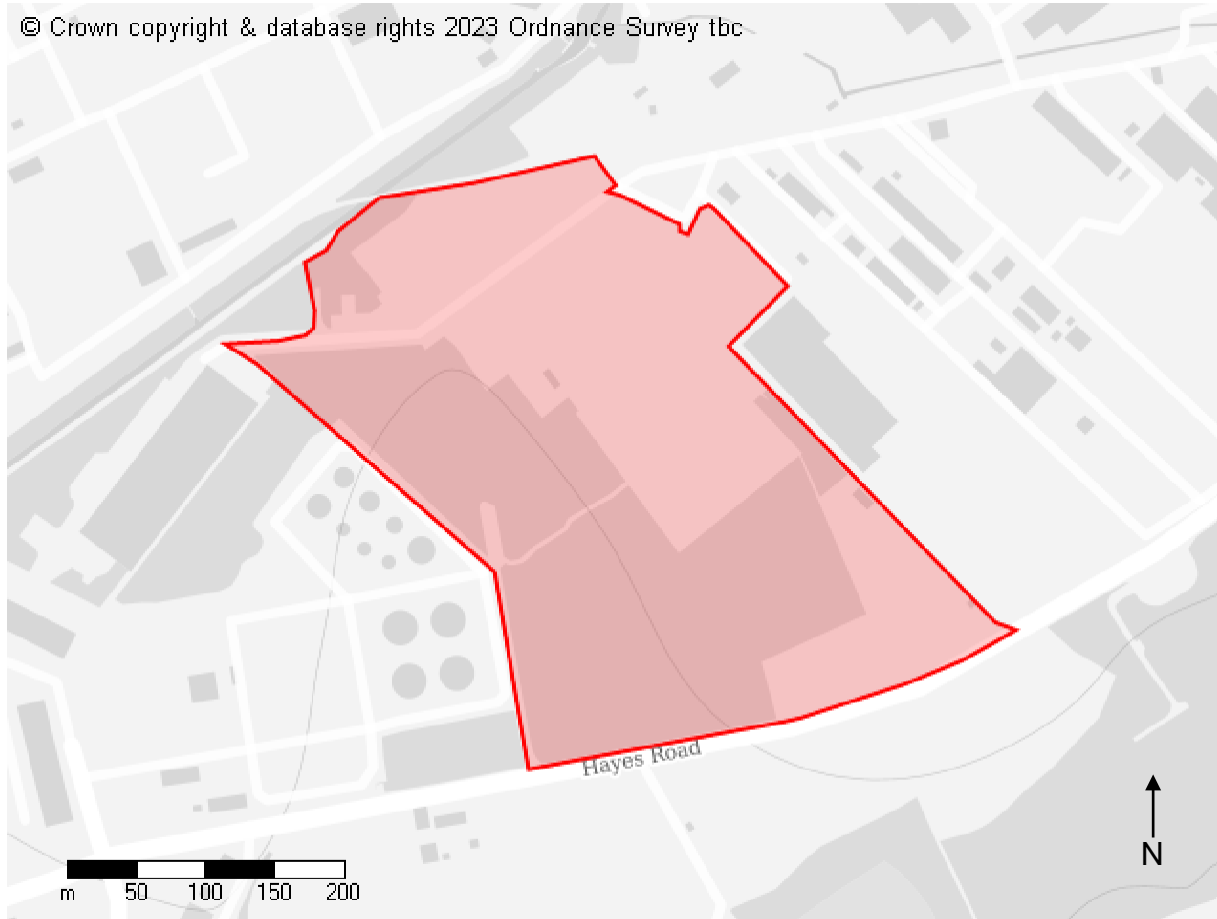
Settlement/Setliad:
Sully/Sili

Gross Site Area (Ha) / Arwynebedd Gros y Safle (Ha):
7.46

Existing Use Category / Categori Defnydd Presennol:
Agricultural Land/Tir Amaethyddol

Proposed Use Category / Categori Defnydd Arfaethedig:
Employment/Cyflogaeth

© Crown copyright & database rights 2023 Ordnance Survey tbc



Site ID No/Rhif Adnabod y Safle:
484

Site name/Enw'r Safle:
Land at Hayes Road/Tir yn Hayes Road

Settlement/Setliad:
Sully/Sili

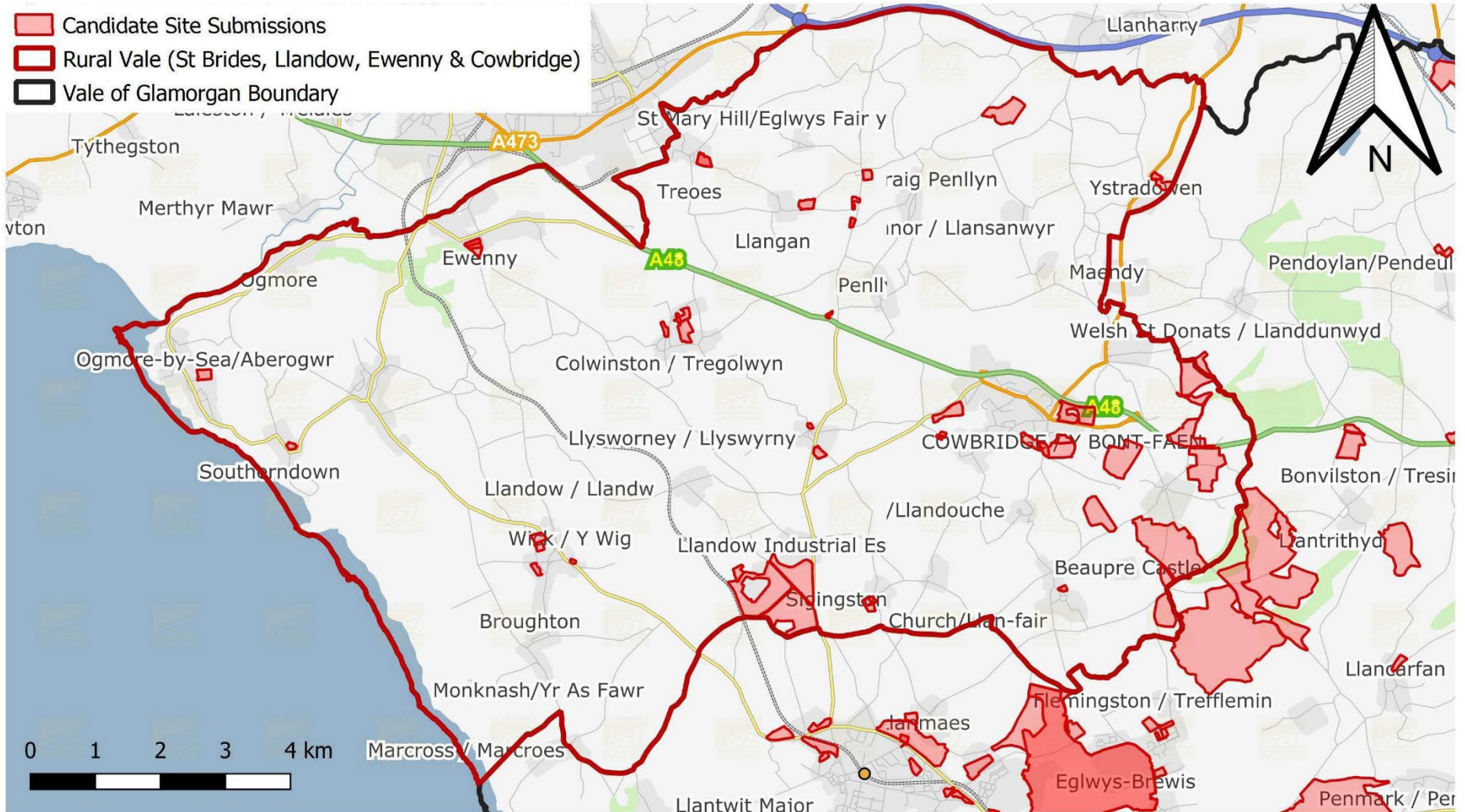
Gross Site Area (Ha) / Arwynebedd Gros y Safle (Ha):
15.4

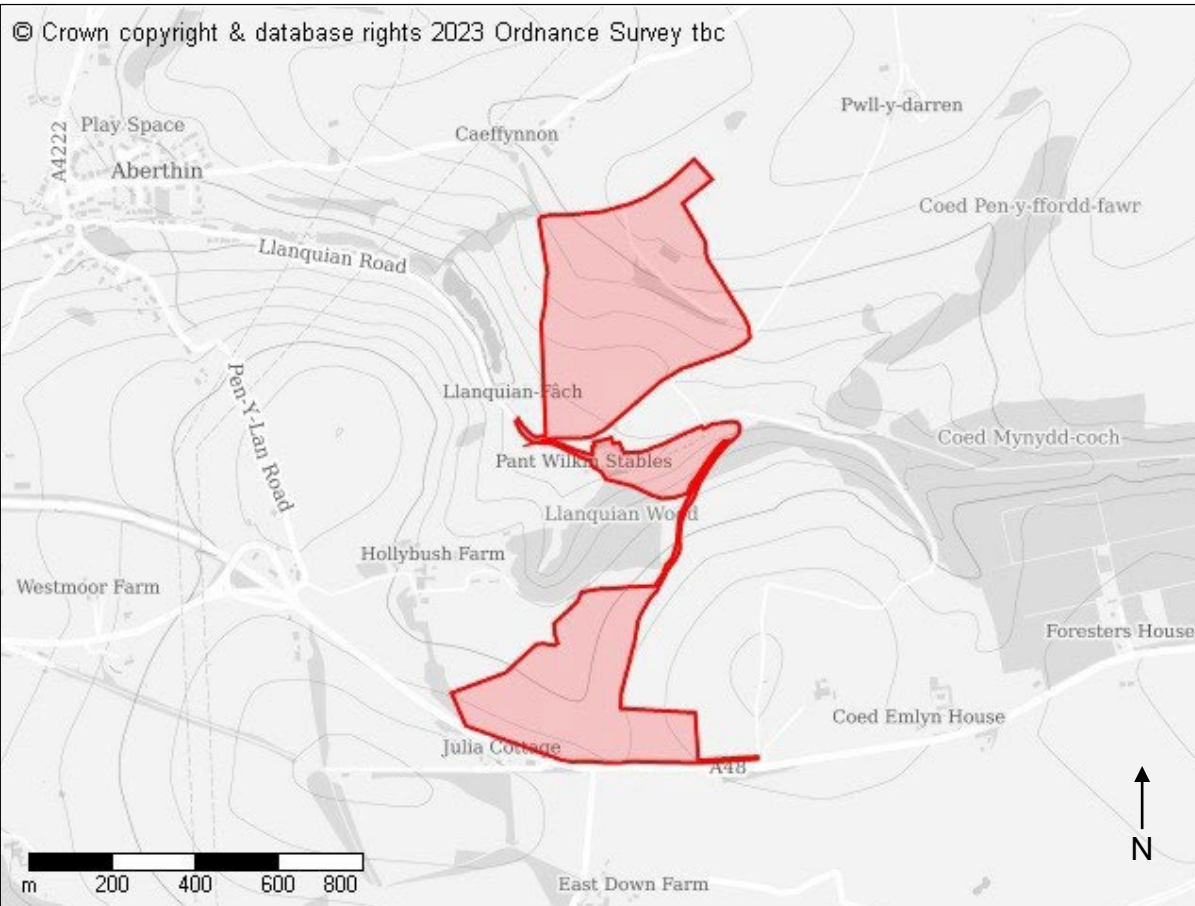
Existing Use Category / Categori Defnydd Presennol:
Vacant /Gwag

Proposed Use Category / Categori Defnydd Arfaethedig:
Employment/Cyflogaeth

Candidate Site Submissions in the Rural Vale (Cowbridge, St Brides, Llandow & Ewenny)

Cyflwyniadau Safleoedd Ymgeisiol yn y Fro Wledig (Y Bont-faen, Saint-y-brid, Llandŵ ac Ewenni)





Site ID No/Rhif Adnabod y Safle:
512

Site name/Enw'r Safle:
Pant Wilkin Stables/Stablau Pant Wilkin

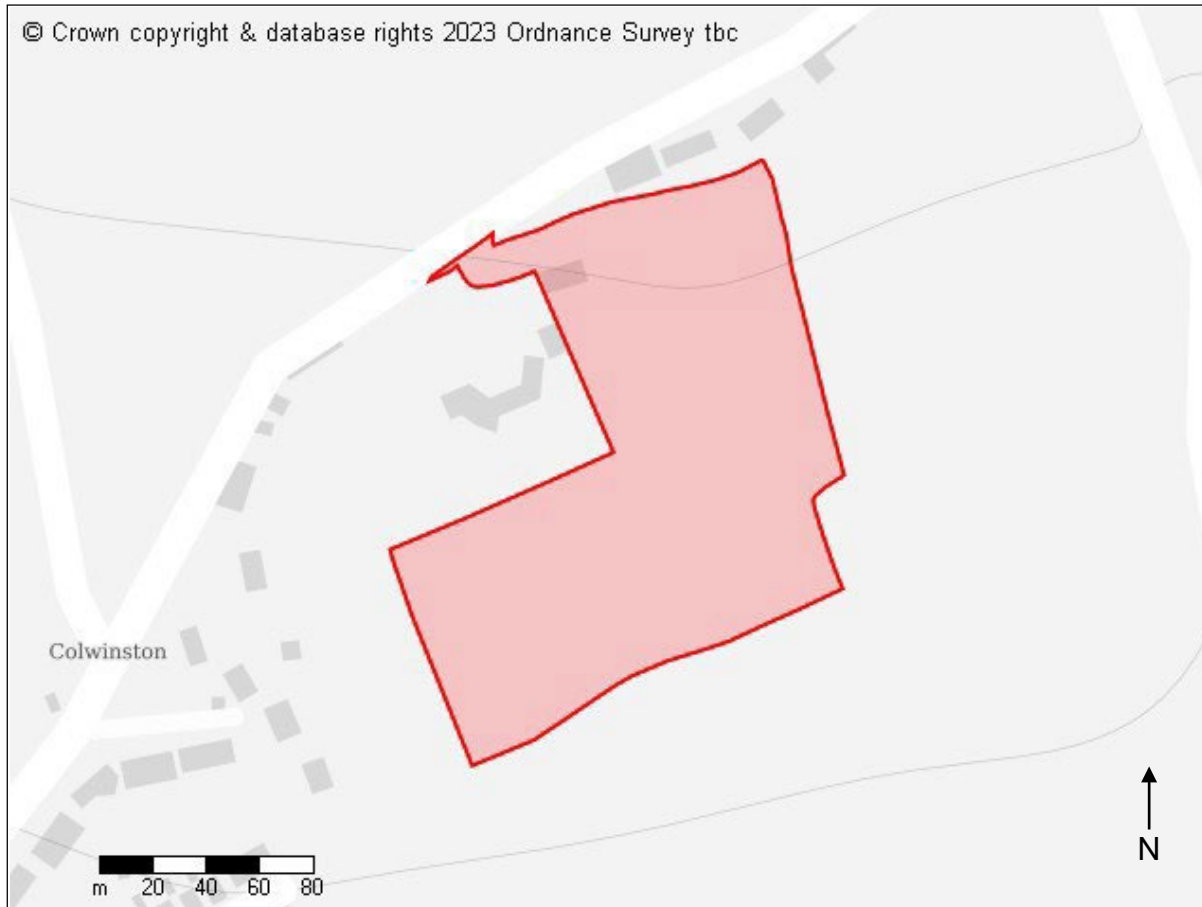
Settlement/Setliad:
Aberthin/Aberthin

Gross Site Area (Ha) / Arwynebedd Gros y Safle (Ha):
38.4

Existing Use Category / Categori Defnydd Presennol:
Agricultural Land/Tir Amaethyddol

Proposed Use Category / Categori Defnydd Arfaethedig:
Renewable Energy / Ynni Adnewyddol

© Crown copyright & database rights 2023 Ordnance Survey tbc



Site ID No/Rhif Adnabod y Safle:
409

Site name/Enw'r Safle:
Land adjacent to Waterton Lodge, Colwinston/Tir cyfagos
i Waterton Lodge, Tregolwyn

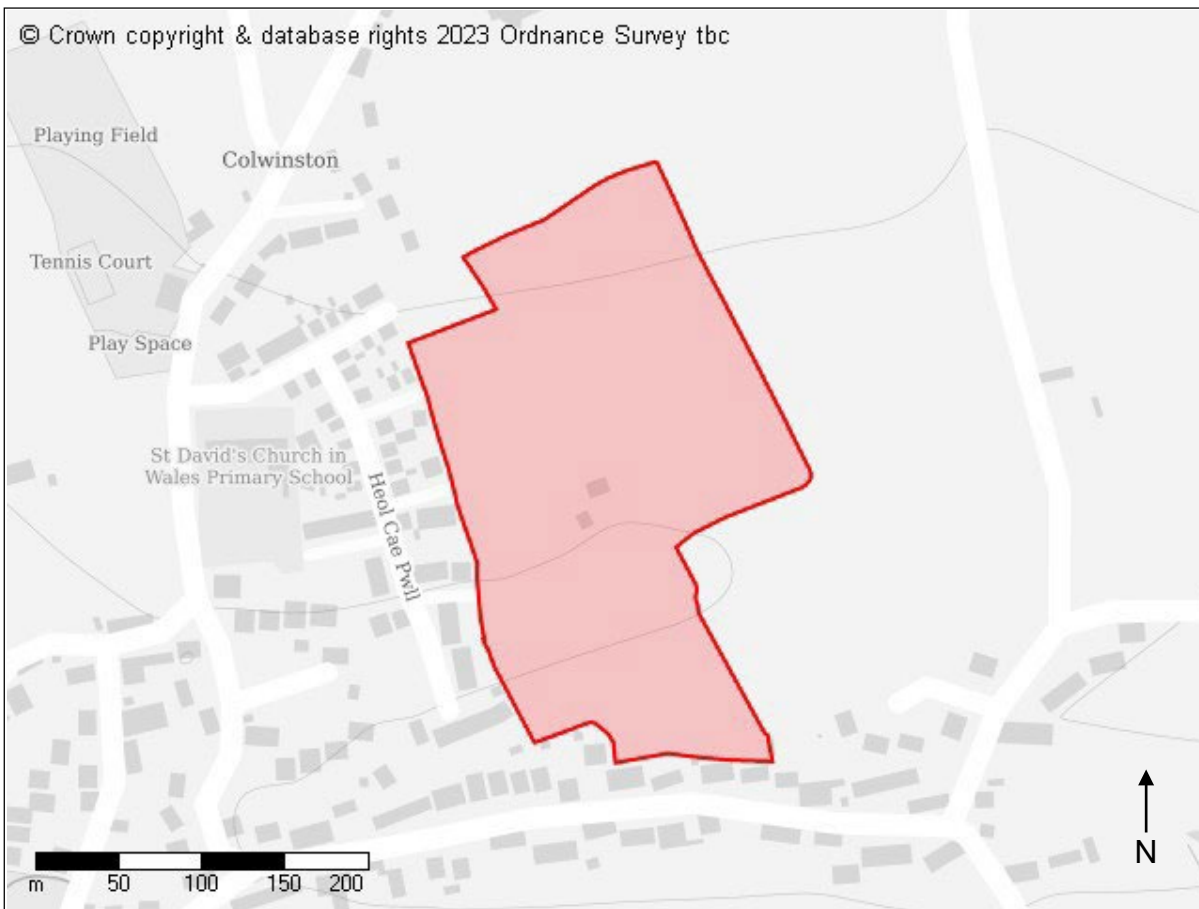
Settlement/Setliad:
Colwinston/Tregolwyn

Gross Site Area (Ha) / Arwynebedd Gros y Safle (Ha):
2.1

Existing Use Category / Categori Defnydd Presennol:
Agricultural Land/Tir Amaethyddol

Proposed Use Category / Categori Defnydd Arfaethedig:
Housing / Tai

© Crown copyright & database rights 2023 Ordnance Survey tbc



Site ID No/Rhif Adnabod y Safle:
453

Site name/Enw'r Safle:
Land to the East of Colwinston/Tir i'r dwyrain o Dregolwyn

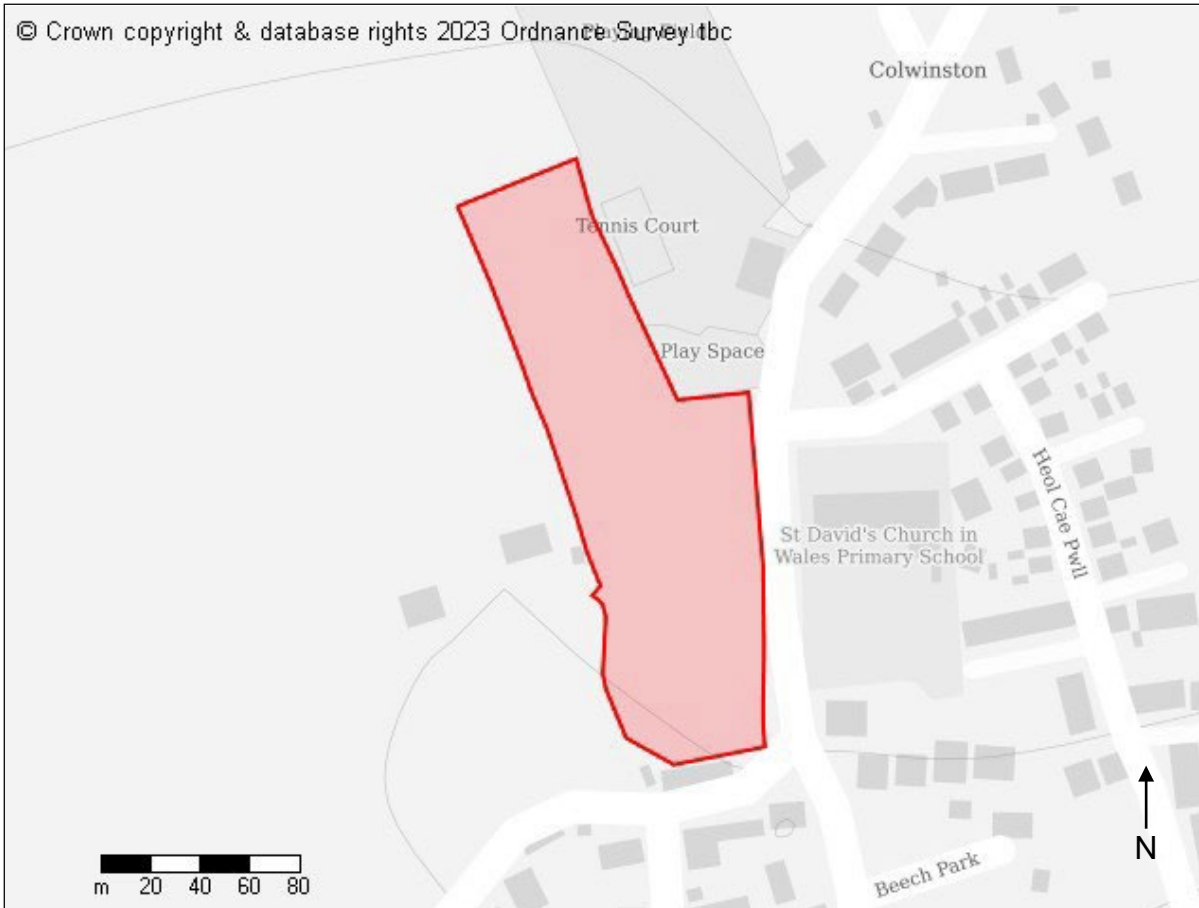
Settlement/Setliad:
Colwinston/Tregolwyn

Gross Site Area (Ha) / Arwynebedd Gros y Safle (Ha):
5.24

Existing Use Category / Categori Defnydd Presennol:
Agricultural Land/Tir Amaethyddol

Proposed Use Category / Categori Defnydd Arfaethedig:
Housing / Tai

© Crown copyright & database rights 2023 Ordnance Survey Ltd



Site ID No/Rhif Adnabod y Safle:
464

Site name/Enw'r Safle:
Land opposite the St David's Church in Wales Primary
School, Colwinston/Tir gyferbyn ag Ysgol Gynradd yr
Eglwys yng Nghymru Dewi Sant, Tregolwyn

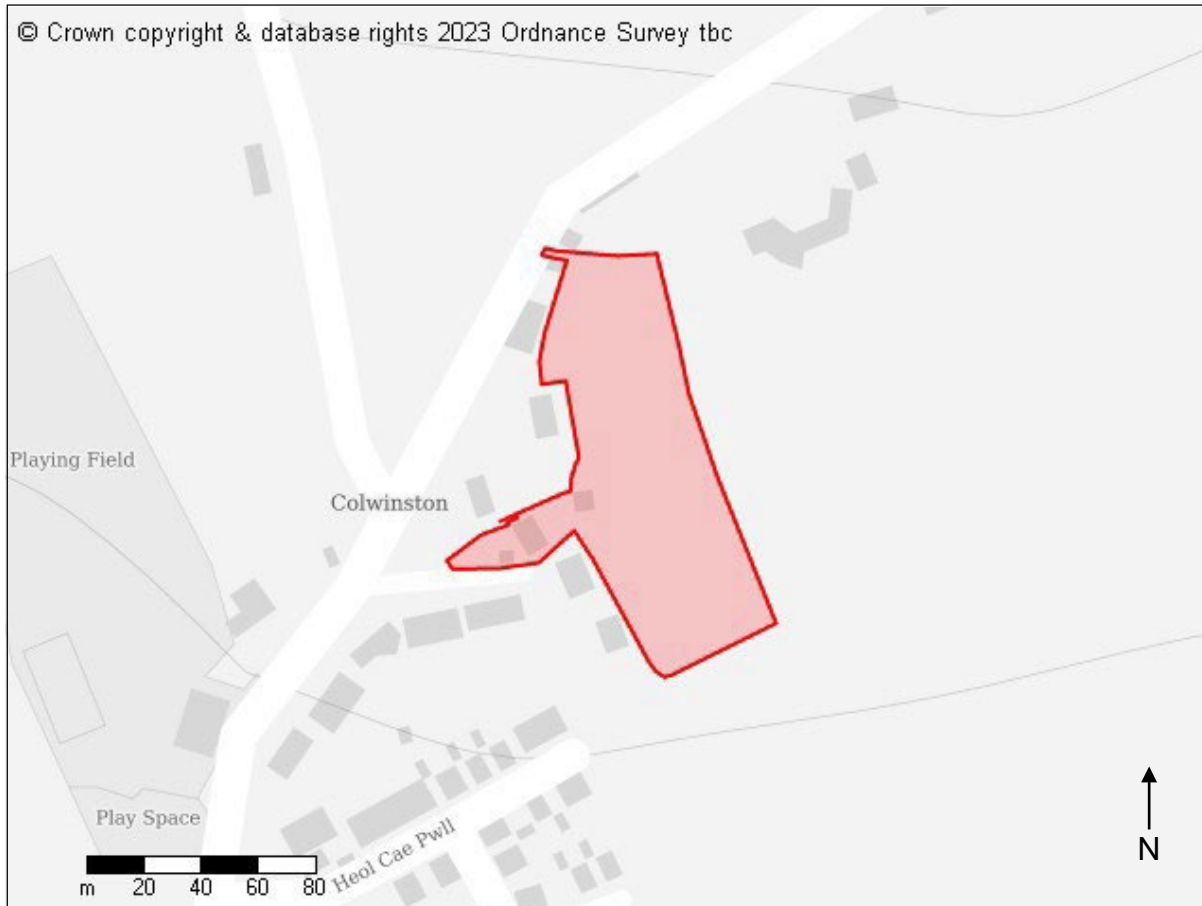
Settlement/Setliad:
Colwinston/Tregolwyn

Gross Site Area (Ha) / Arwynebedd Gros y Safle (Ha):
1.38

Existing Use Category / Categori Defnydd Presennol:
Agricultural Land/Tir Amaethyddol

Proposed Use Category / Categori Defnydd Arfaethedig:
Housing / Tai

© Crown copyright & database rights 2023 Ordnance Survey tbc



Site ID No/Rhif Adnabod y Safle:
474

Site name/Enw'r Safle:
Land at Colwinston/Tir yn Nhregolwyn

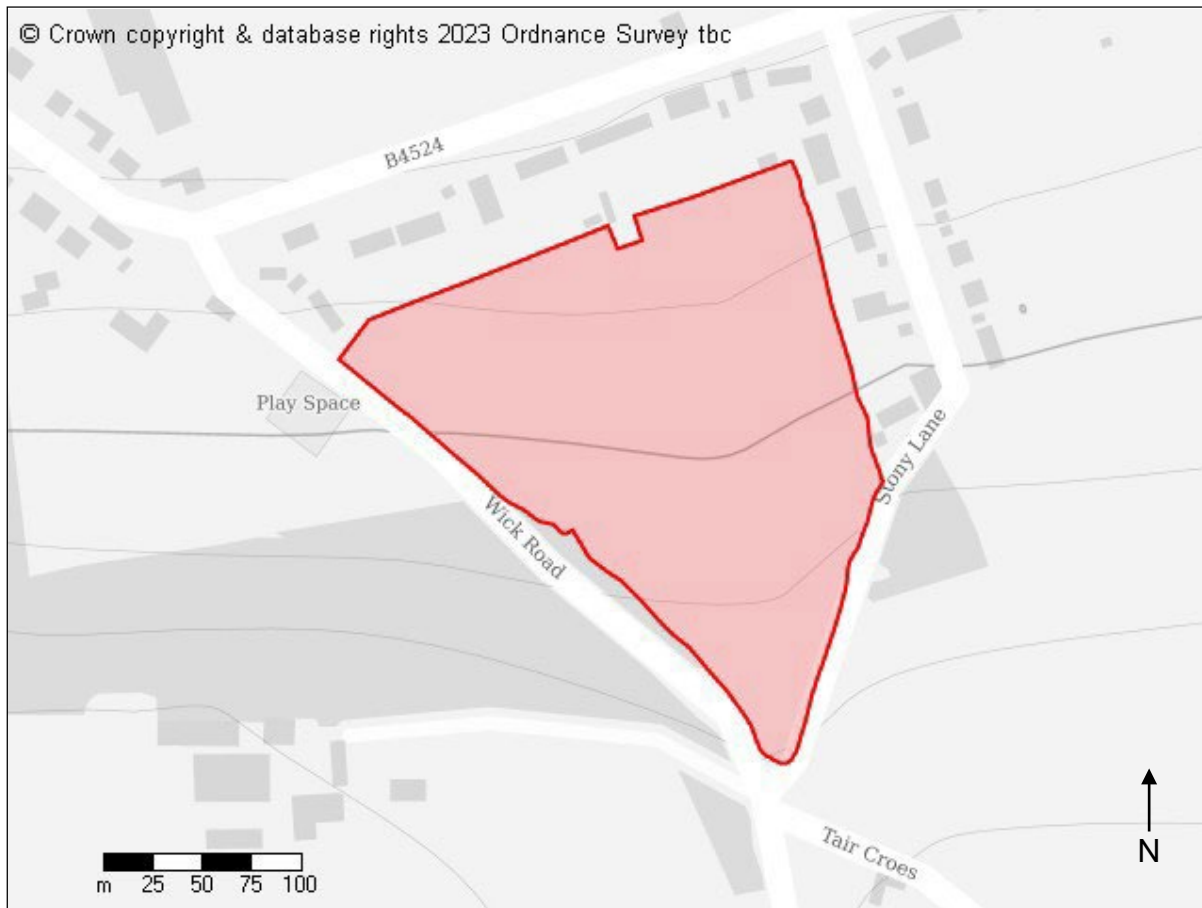
Settlement/Setliad:
Colwinston/Tregolwyn

Gross Site Area (Ha) / Arwynebedd Gros y Safle (Ha):
0.65

Existing Use Category / Categori Defnydd Presennol:
Agricultural Land/Tir Amaethyddol

Proposed Use Category / Categori Defnydd Arfaethedig:
Housing / Tai

© Crown copyright & database rights 2023 Ordnance Survey tbc



Site ID No/Rhif Adnabod y Safle:
391

Site name/Enw'r Safle:
Land off Wick Road, Ewenny, Option 1/Tir oddi ar Wick
Road, Ewenni, Opsiwn 1

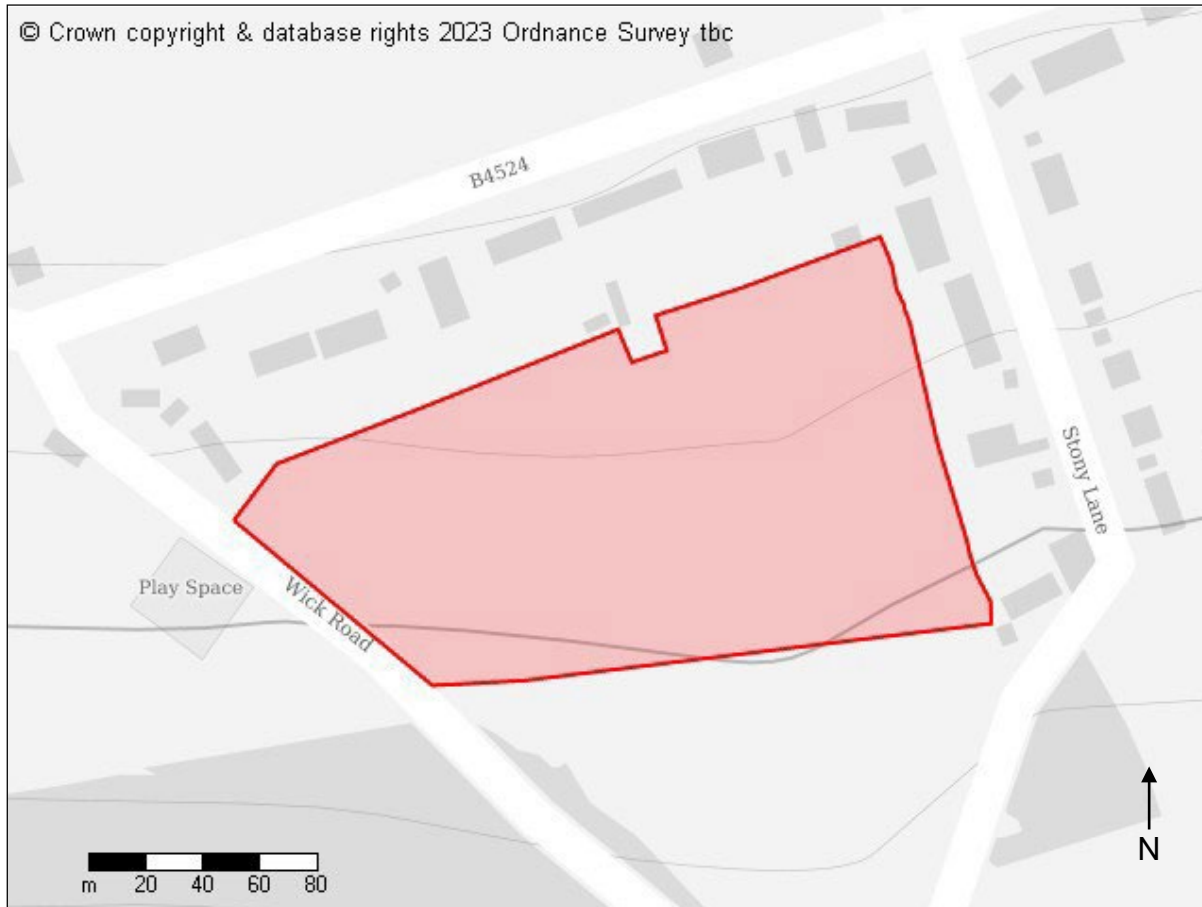
Settlement/Setliad:
Corntown/Corntwn

Gross Site Area (Ha) / Arwynebedd Gros y Safle (Ha):
4

Existing Use Category / Categori Defnydd Presennol:
Agricultural Land/Tir Amaethyddol

Proposed Use Category / Categori Defnydd Arfaethedig:
Housing / Tai

© Crown copyright & database rights 2023 Ordnance Survey tbc



Site ID No/Rhif Adnabod y Safle:
570

Site name/Enw'r Safle:
Land off Wick Road, Ewenny - Option 2/Tir oddi ar Wick
Road, Ewenni, Opsiwn 2

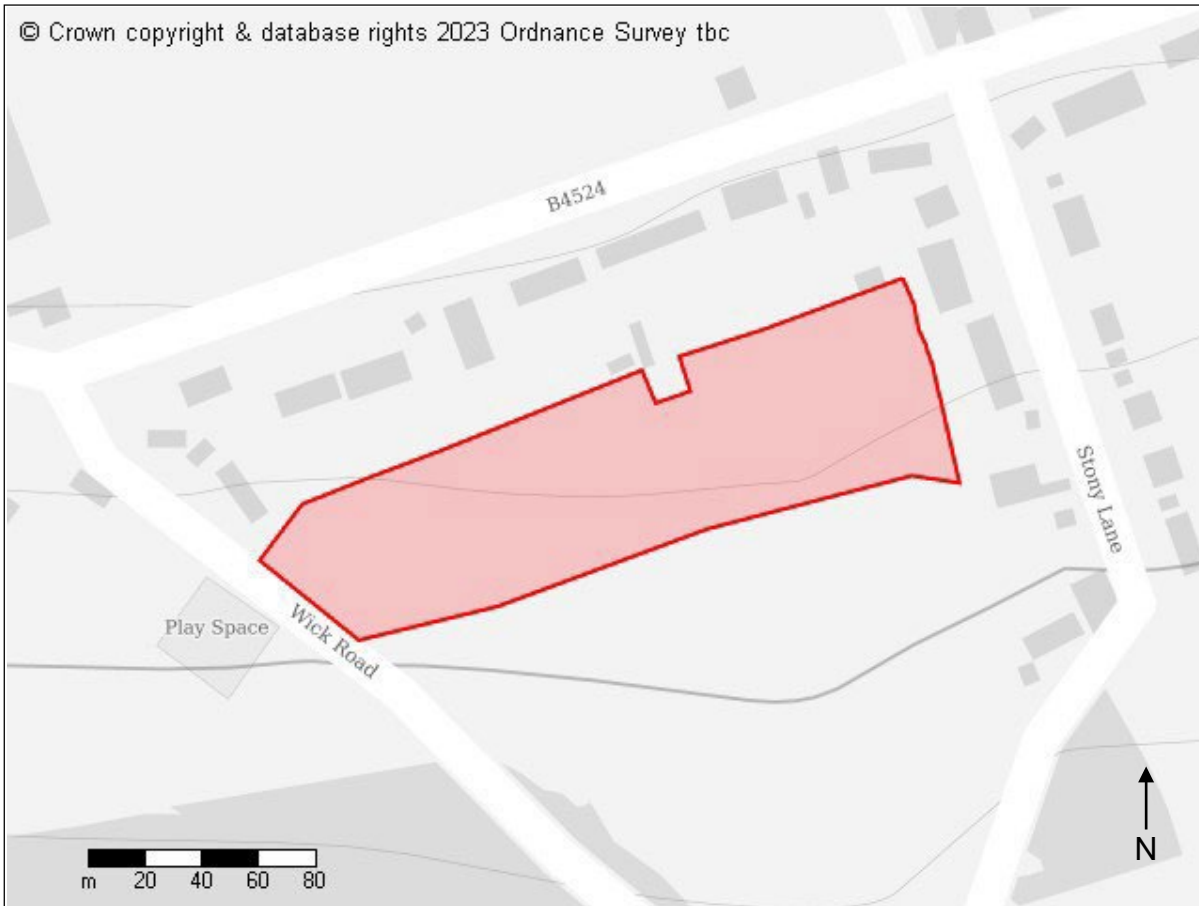
Settlement/Setliad:
Corntown/Corntwn

Gross Site Area (Ha) / Arwynebedd Gros y Safle (Ha):
4

Existing Use Category / Categori Defnydd Presennol:
Agricultural Land/Tir Amaethyddol

Proposed Use Category / Categori Defnydd Arfaethedig:
Housing / Tai

© Crown copyright & database rights 2023 Ordnance Survey tbc



Site ID No/Rhif Adnabod y Safle:
571

Site name/Enw'r Safle:
Land off Wick Road, Ewenny, option 3/Tir oddi ar Wick Road,
Ewenni, Opsiwn 3

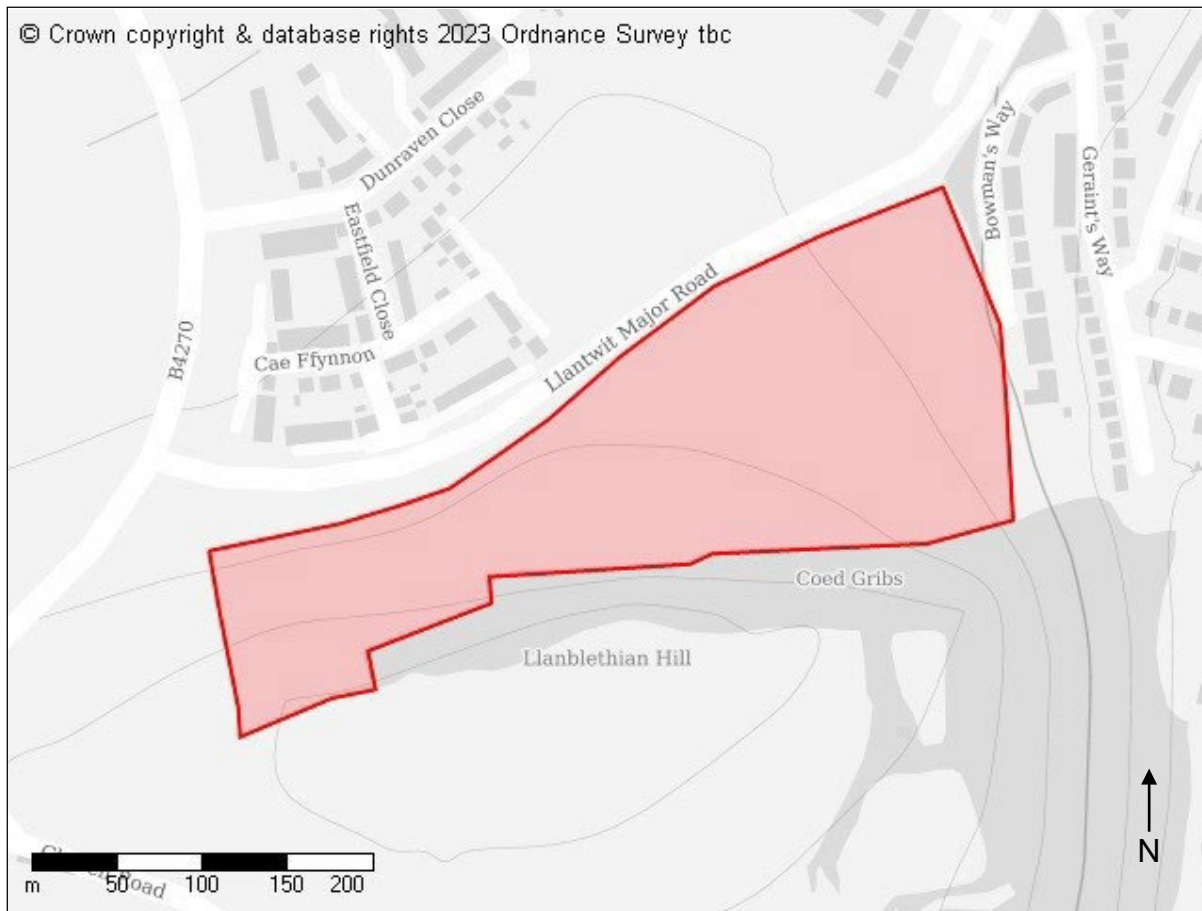
Settlement/Setliad:
Corntown/Corntwn

Gross Site Area (Ha) / Arwynebedd Gros y Safle (Ha):
4

Existing Use Category / Categori Defnydd Presennol:
Agricultural Land/Tir Amaethyddol

Proposed Use Category / Categori Defnydd Arfaethedig:
Housing / Tai

© Crown copyright & database rights 2023 Ordnance Survey tbc



Site ID No/Rhif Adnabod y Safle:
367

Site name/Enw'r Safle:
Land South of Llantwit Major Road, Cowbridge/Tir i'r de o
Llantwit Major Road, Y Bont-faen

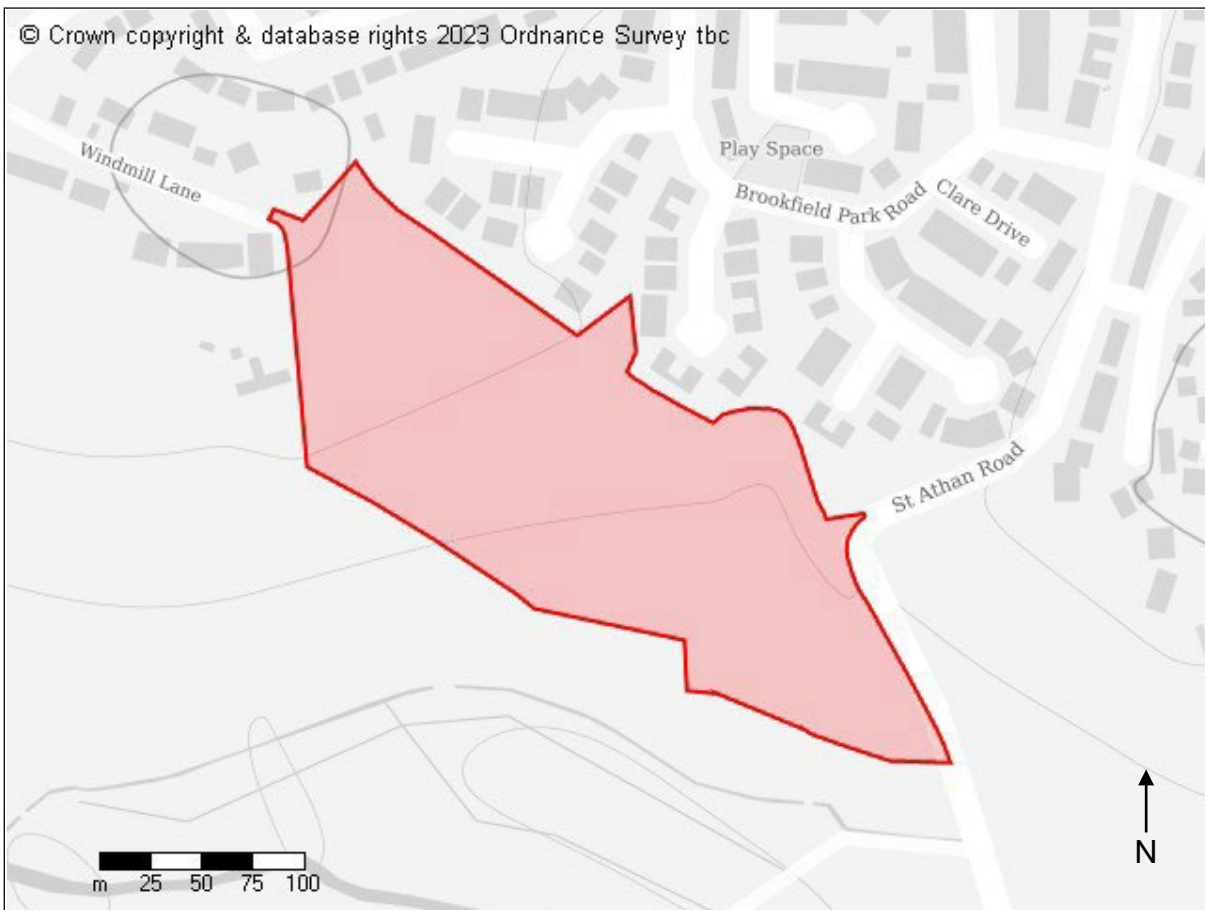
Settlement/Setliad:
Cowbridge/Y Bont-faen

Gross Site Area (Ha) / Arwynebedd Gros y Safle (Ha):
5.99

Existing Use Category / Categori Defnydd Presennol:
Agricultural Land/Tir Amaethyddol

Proposed Use Category / Categori Defnydd Arfaethedig:
Housing / Tai

© Crown copyright & database rights 2023 Ordnance Survey tbc



Site ID No/Rhif Adnabod y Safle:
370

Site name/Enw'r Safle:
Bryn Melin

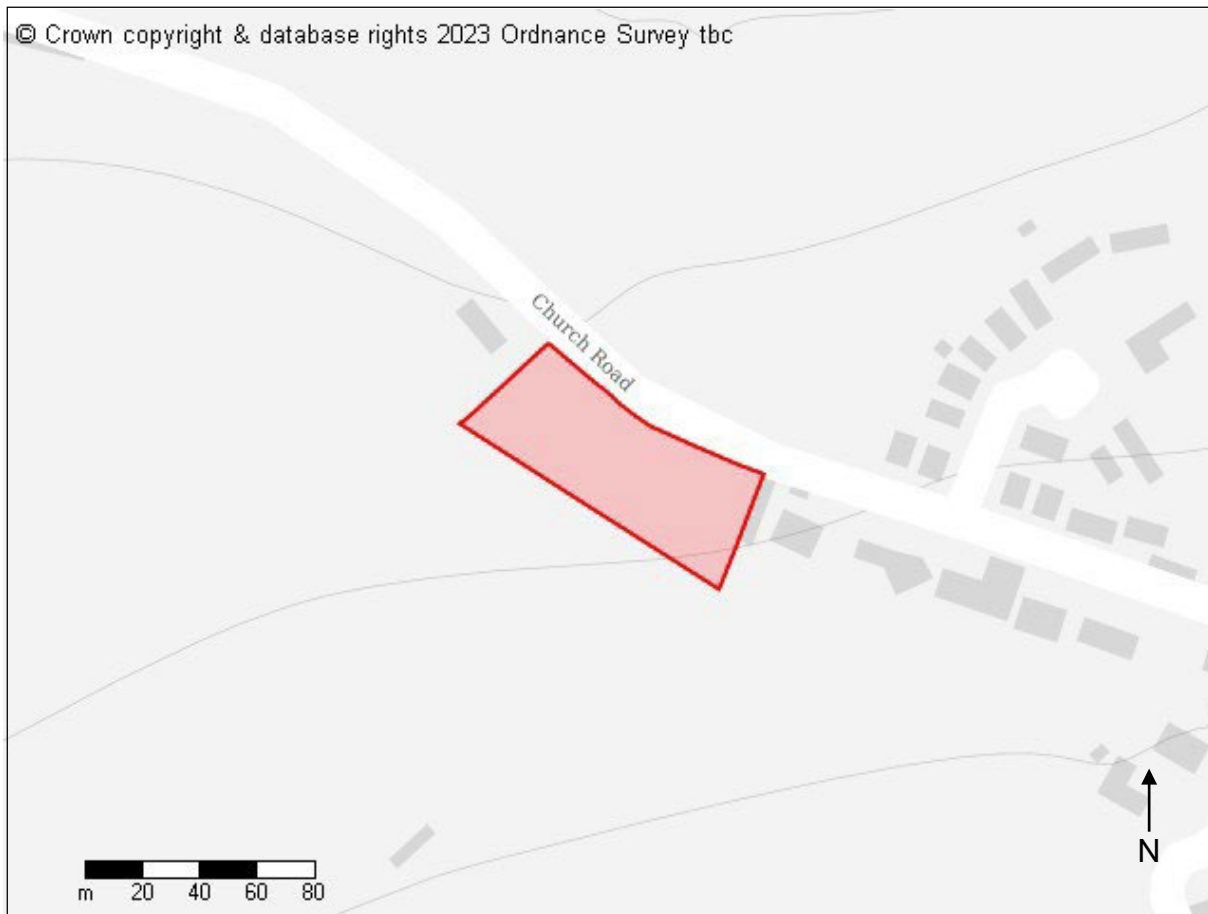
Settlement/Setliad:
Cowbridge/Y Bont-faen

Gross Site Area (Ha) / Arwynebedd Gros y Safle (Ha):
3.89

Existing Use Category / Categori Defnydd Presennol:
Agricultural Land/Tir Amaethyddol

Proposed Use Category / Categori Defnydd Arfaethedig:
Housing / Tai

© Crown copyright & database rights 2023 Ordnance Survey tbc



Site ID No/Rhif Adnabod y Safle:
438

Site name/Enw'r Safle:
Land to the South of Church Rd, Llanblethian/Tir i'r de o
Church Rd, Llanfleiddan

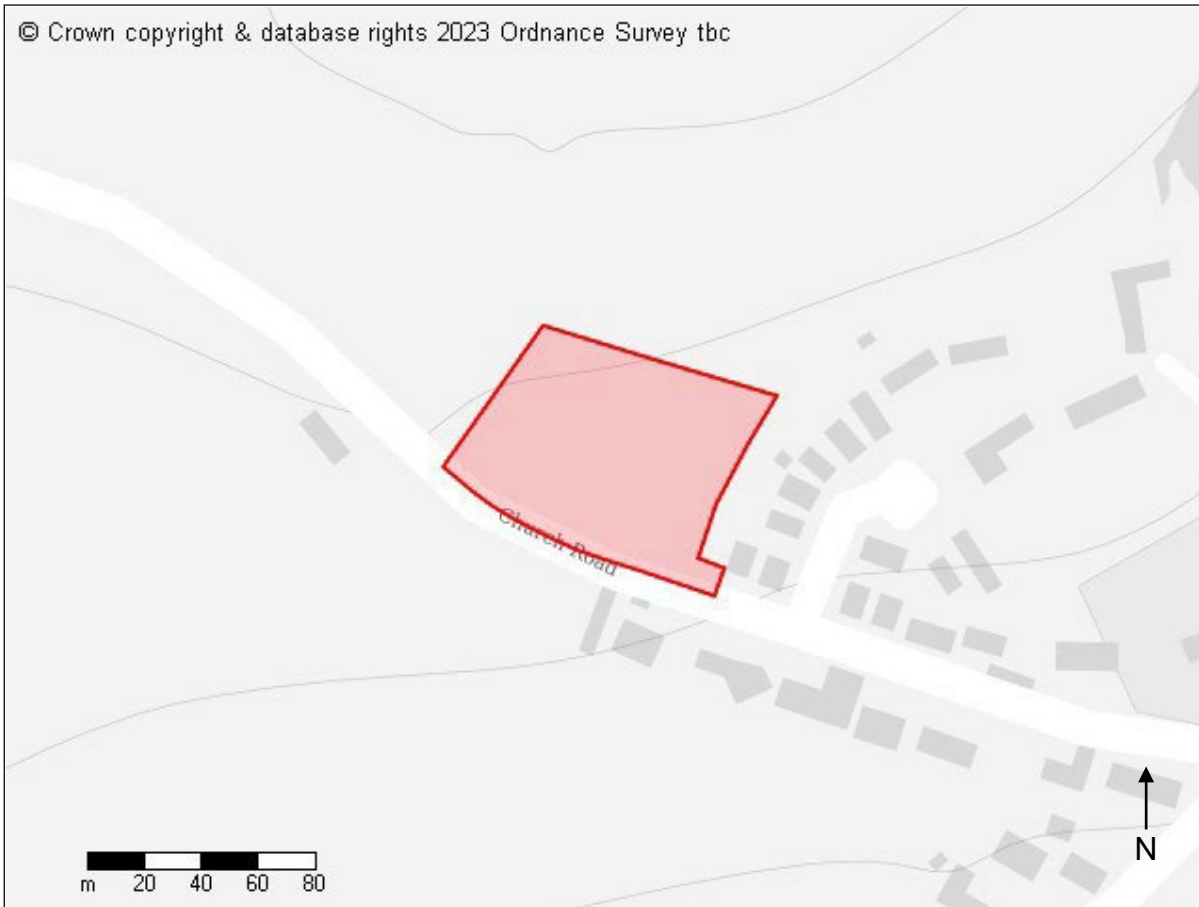
Settlement/Setliad:
Cowbridge/Y Bont-faen

Gross Site Area (Ha) / Arwynebedd Gros y Safle (Ha):
0.37

Existing Use Category / Categori Defnydd Presennol:
Agricultural Land/Tir Amaethyddol

Proposed Use Category / Categori Defnydd Arfaethedig:
Housing / Tai

© Crown copyright & database rights 2023 Ordnance Survey tbc



Site ID No/Rhif Adnabod y Safle:
440

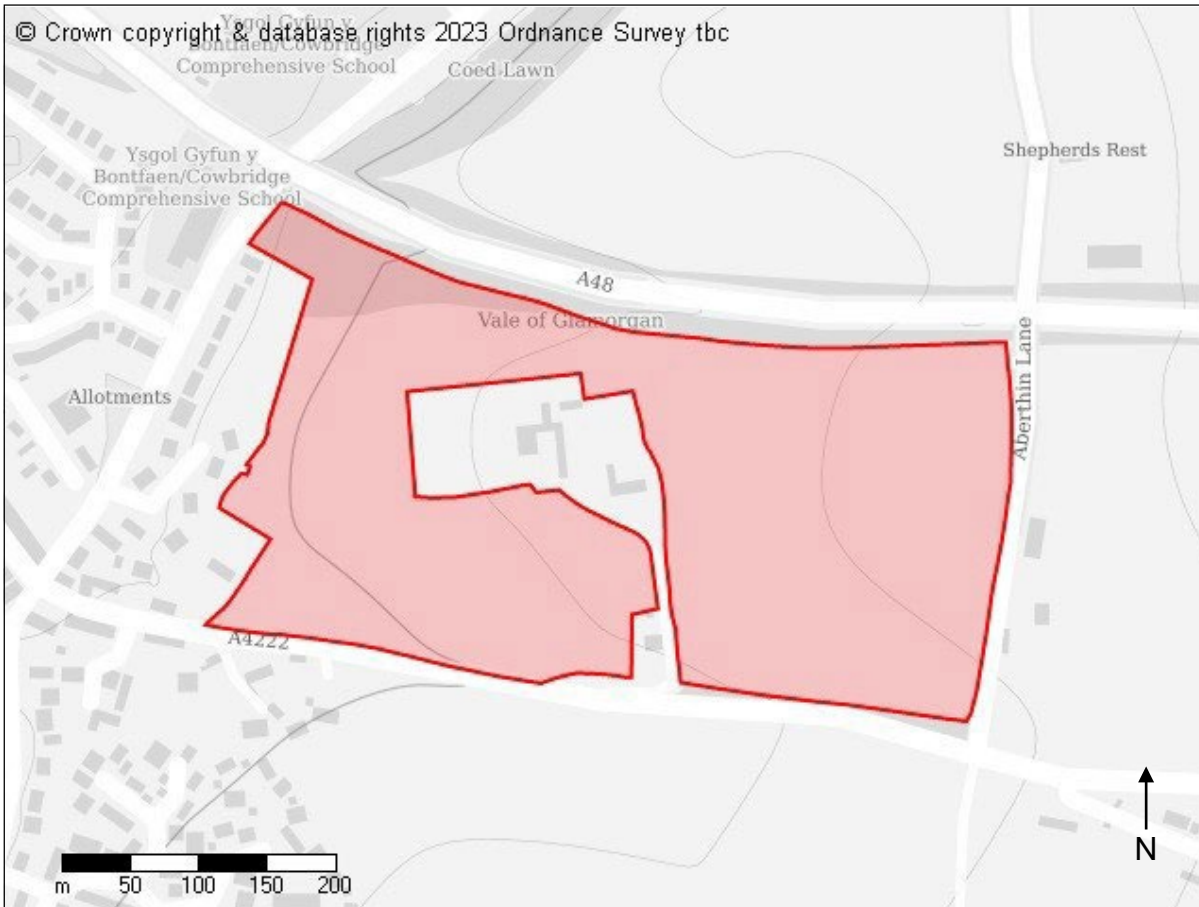
Site name/Enw'r Safle:
Land North of Church Road, Llanblethian/Tir i'r gogledd
o Church Road, Llanfleiddan

Settlement/Setliad:
Cowbridge/Y Bont-faen

Gross Site Area (Ha) / Arwynebedd Gros y Safle (Ha):
0.62

Existing Use Category / Categori Defnydd Presennol:
Agricultural Land/Tir Amaethyddol

Proposed Use Category / Categori Defnydd Arfaethedig:
Housing / Tai



Site ID No/Rhif Adnabod y Safle:
455

Site name/Enw'r Safle:
Land North of Primrose Hill/Tir i'r gogledd o Primrose Hill

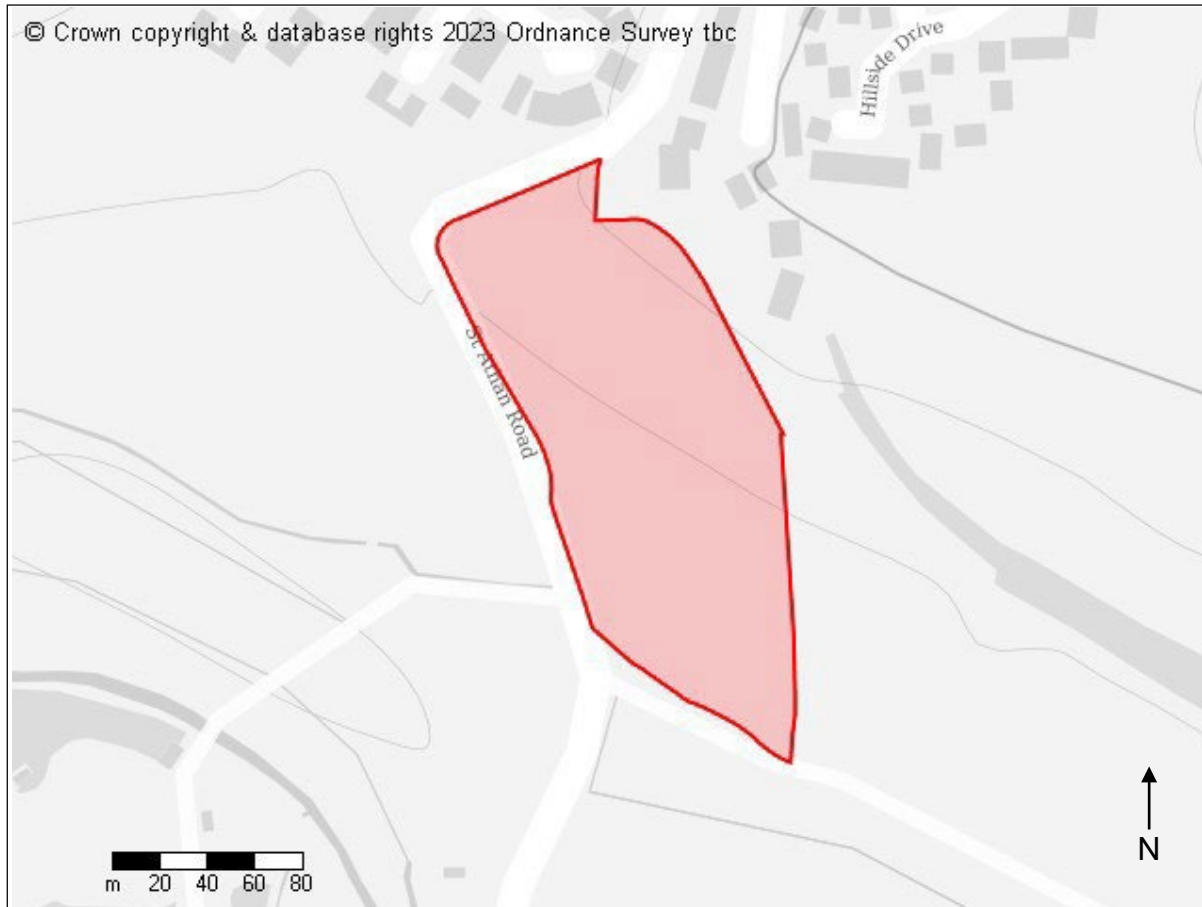
Settlement/Setliad:
Cowbridge/Y Bont-faen

Gross Site Area (Ha) / Arwynebedd Gros y Safle (Ha):
12.48

Existing Use Category / Categori Defnydd Presennol:
Agricultural Land/Tir Amaethyddol

Proposed Use Category / Categori Defnydd Arfaethedig:
Housing / Tai

© Crown copyright & database rights 2023 Ordnance Survey tbc



Site ID No/Rhif Adnabod y Safle:
475

Site name/Enw'r Safle:
Beggars Bush - Land off (East of) St Athan Road,
Cowbridge/Beggars Bush - Tir oddi ar (i'r dwyrain o) Sain
Tathan Road, y Bont-faen

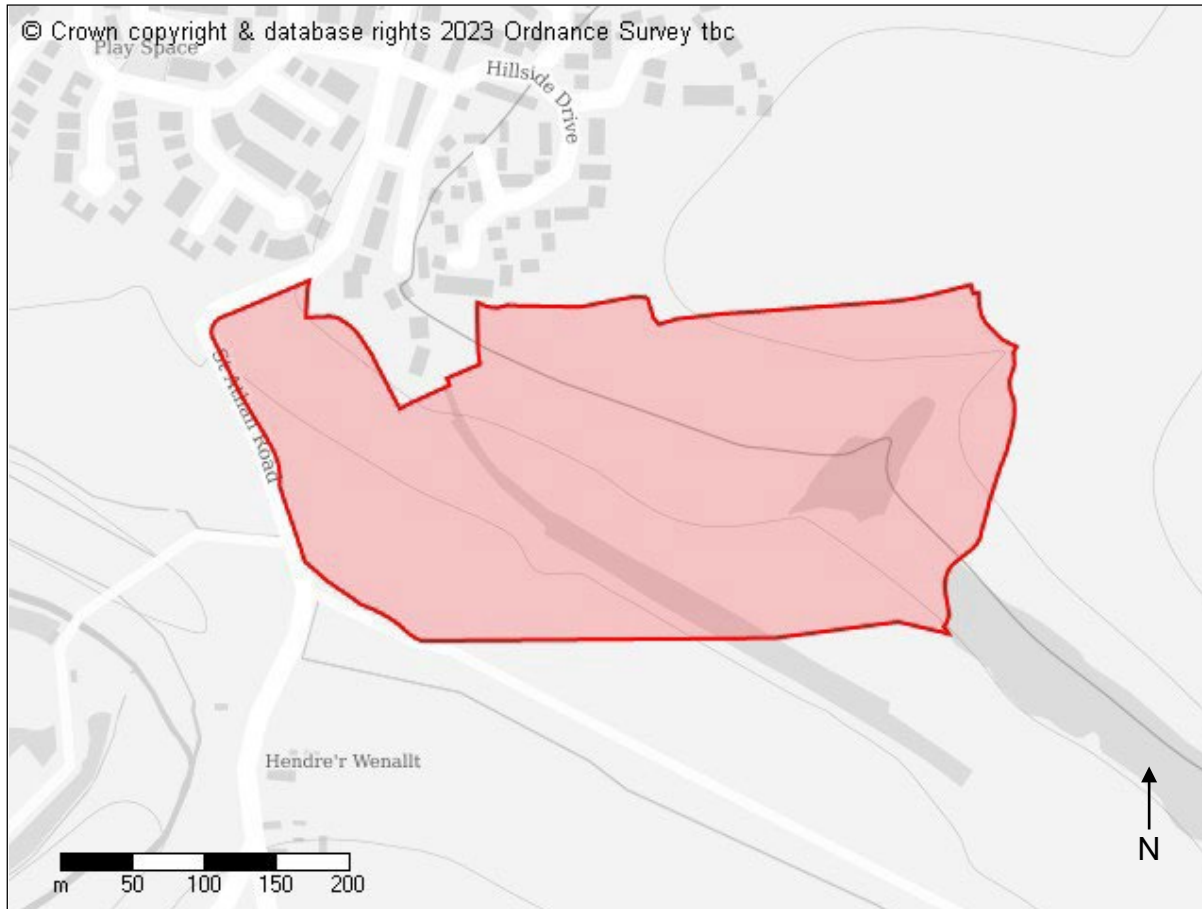
Settlement/Setliad:
Cowbridge/Y Bont-faen

Gross Site Area (Ha) / Arwynebedd Gros y Safle (Ha):
1.9

Existing Use Category / Categori Defnydd Presennol:
Agricultural Land/Tir Amaethyddol

Proposed Use Category / Categori Defnydd Arfaethedig:
Housing / Tai

© Crown copyright & database rights 2023 Ordnance Survey tbc



Site ID No/Rhif Adnabod y Safle:
514

Site name/Enw'r Safle:
Land East of St.Athan Road/Tir i'r dwyrain o St.Tathan
Road

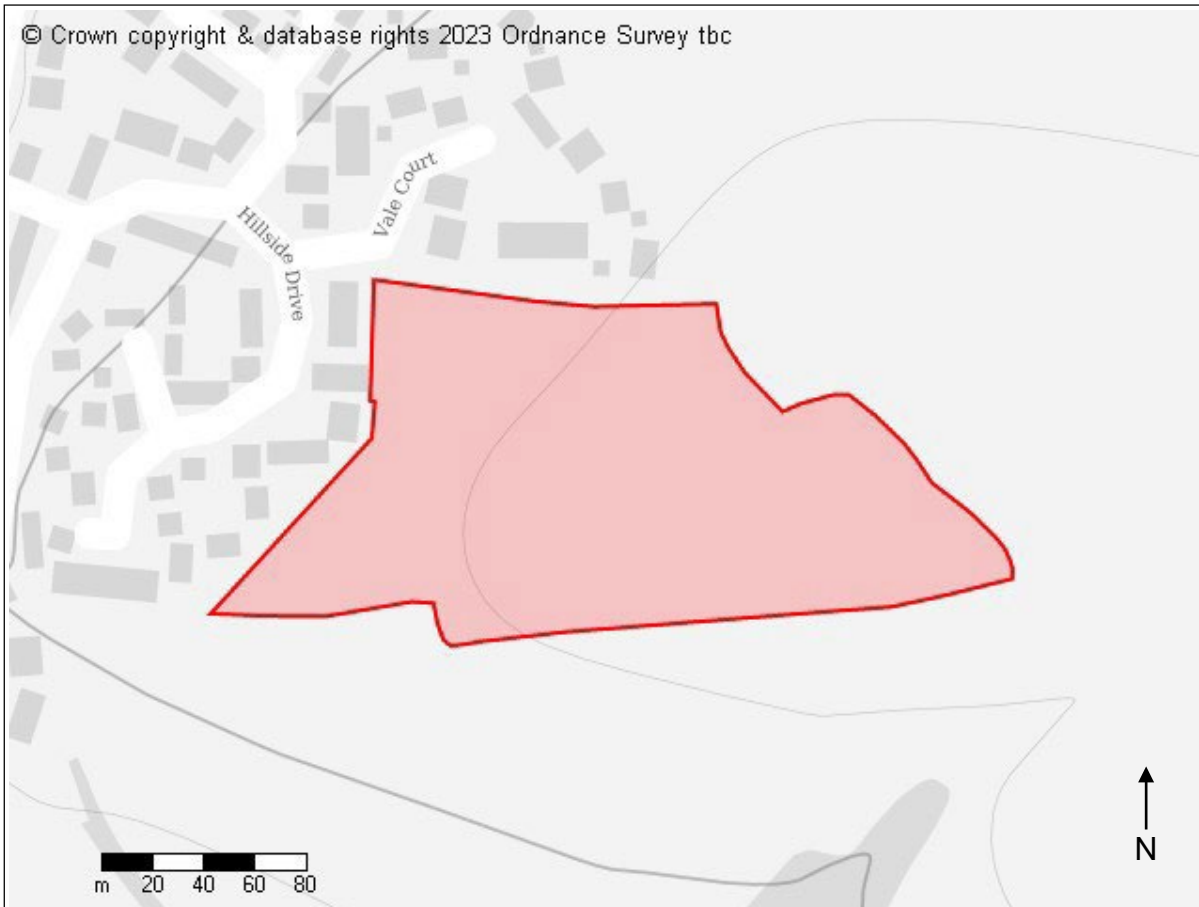
Settlement/Setliad:
Cowbridge/Y Bont-faen

Gross Site Area (Ha) / Arwynebedd Gros y Safle (Ha):
10.4

Existing Use Category / Categori Defnydd Presennol:
Agricultural Land/Tir Amaethyddol

Proposed Use Category / Categori Defnydd Arfaethedig:
Affordable Housing led / Wedi Ei Arwain Gan Dai
Fforddiadwy

© Crown copyright & database rights 2023 Ordnance Survey tbc



Site ID No/Rhif Adnabod y Safle:
555

Site name/Enw'r Safle:
Land off Vale Court, Cowbridge, Vale of Glamorgan/Tir oddi
ar Vale Court, Y Bont-faen, Bro Morgannw

Settlement/Setliad:
Cowbridge/Y Bont-faen

Gross Site Area (Ha) / Arwynebedd Gros y Safle (Ha):
2.57

Existing Use Category / Categori Defnydd Presennol:
Agricultural Land/Tir Amaethyddol

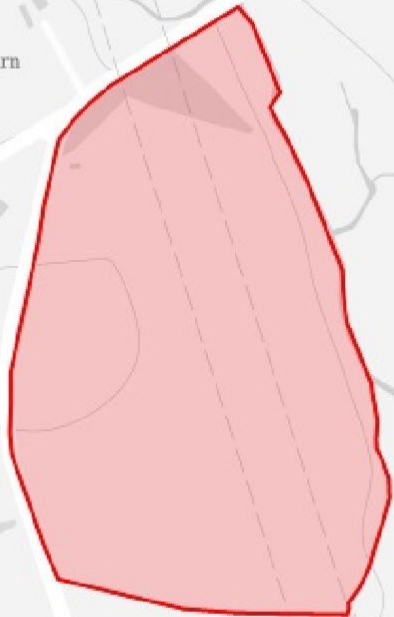
Proposed Use Category / Categori Defnydd Arfaethedig:
Housing / Tai

© Crown copyright & database rights 2023 Ordnance Survey tbc

Gorsaf Llanfair

Kingsland

Gigman Barn



m 50 100 150 200

Site ID No/Rhif Adnabod y Safle:
577

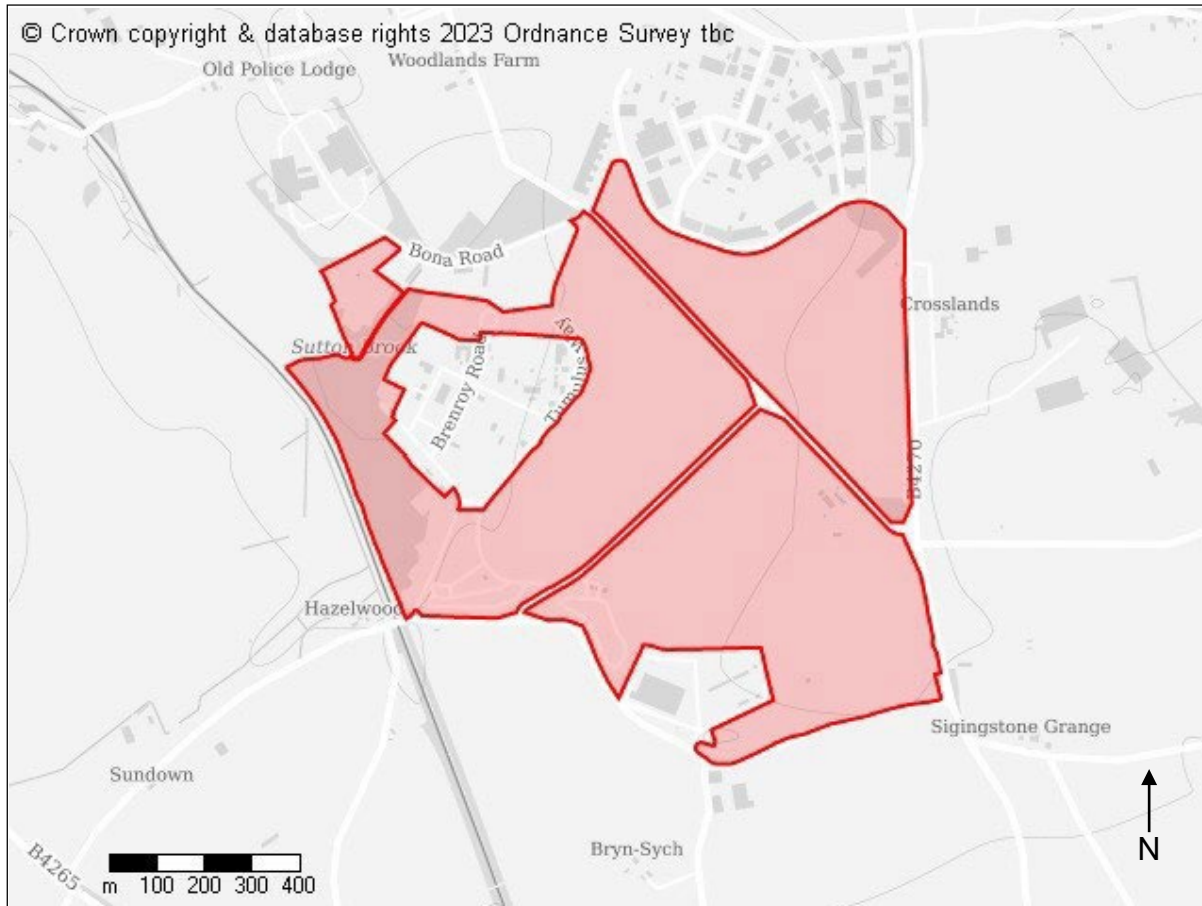
Site name/Enw'r Safle:
Gigman Barn/Sgubor Gigman

Settlement/Setliad:
Flemingston/Trefflemin

Gross Site Area (Ha) / Arwynebedd Gros y Safle (Ha):
12.9

Existing Use Category / Categori Defnydd Presennol:
Agricultural Land/Tir Amaethyddol

Proposed Use Category / Categori Defnydd Arfaethedig:
Renewable Energy/ Ynni Adnewyddol



Site ID No/Rhif Adnabod y Safle:
448

Site name/Enw'r Safle:
Land at Llandow Airfield/Tir ym Maes Awyr LLandŵ

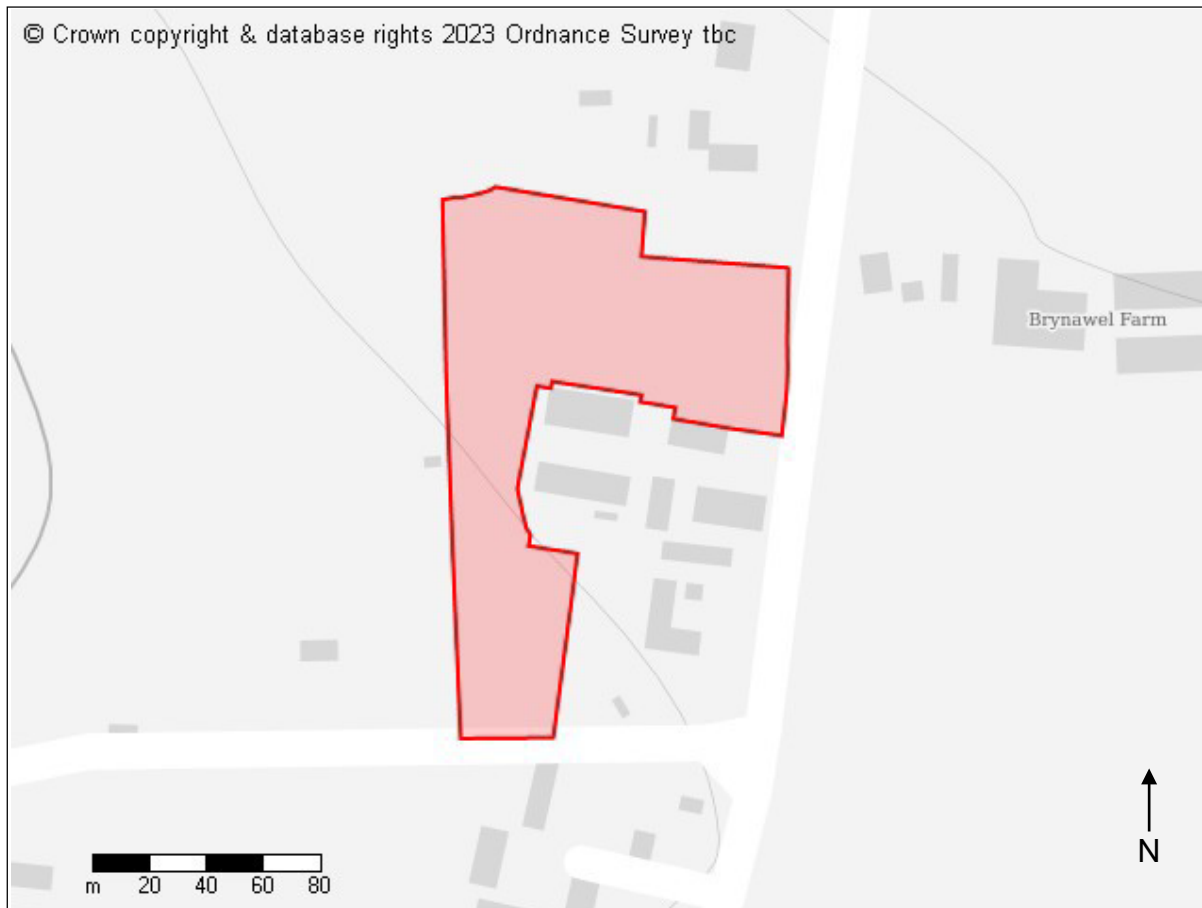
Settlement/Setliad:
Llandow/LLandŵ

Gross Site Area (Ha) / Arwynebedd Gros y Safle (Ha):
88.67

Existing Use Category / Categori Defnydd Presennol:
Agricultural Land/Tir Amaethyddol

Proposed Use Category / Categori Defnydd Arfaethedig:
Housing / Tai

© Crown copyright & database rights 2023 Ordnance Survey tbc



Site ID No/Rhif Adnabod y Safle:
398

Site name/Enw'r Safle:
Land to north and west of Westwinds Business Park/Tir i'r
gogledd ac i'r gorllewin o Barc Busnes Westwinds

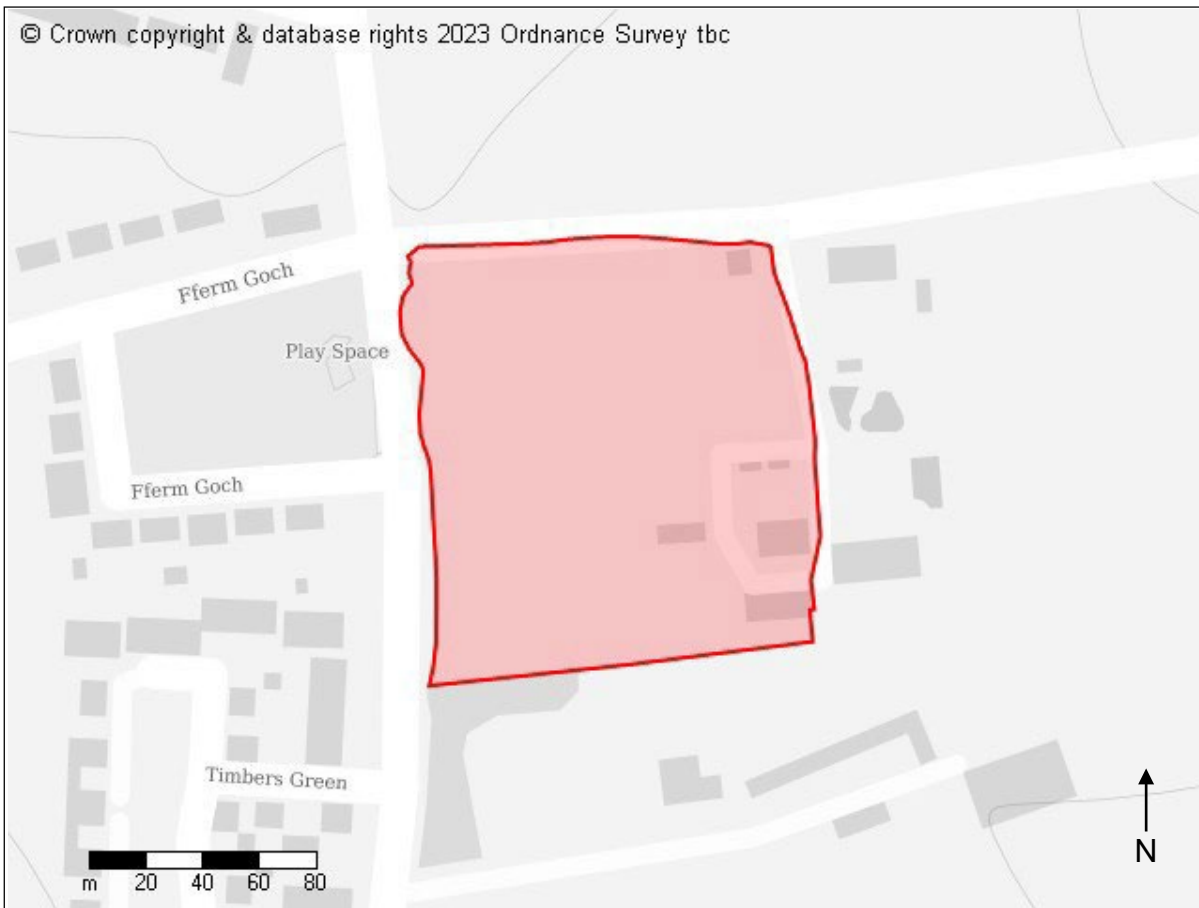
Settlement/Setliad:
Llangan/Llan-gan

Gross Site Area (Ha) / Arwynebedd Gros y Safle (Ha):
1.15

Existing Use Category / Categori Defnydd Presennol:
Agricultural Land/Tir Amaethyddol

Proposed Use Category / Categori Defnydd Arfaethedig:
Housing / Tai

© Crown copyright & database rights 2023 Ordnance Survey tbc



Site ID No/Rhif Adnabod y Safle:
401

Site name/Enw'r Safle:
Land to the west of Fferm Goch House, Llangan/Tir i'r
gorllewin o Fferm Goch House, Llan-gan

Settlement/Setliad:
Llangan/Llan-gan

Gross Site Area (Ha) / Arwynebedd Gros y Safle (Ha):
1.99

Existing Use Category / Categori Defnydd Presennol:
Agricultural Land/Tir Amaethyddol

Proposed Use Category / Categori Defnydd Arfaethedig:
Housing / Tai

© Crown copyright & database rights 2023 Ordnance Survey tbc

Ysgol Gynradd
Llangan/Llangan
Primary School

m 20 40 60 80

N

Site ID No/Rhif Adnabod y Safle:
402

Site name/Enw'r Safle:
Land adjacent to Llangan Primary School/Tir ger Ysgol
Gynradd Llan-gan

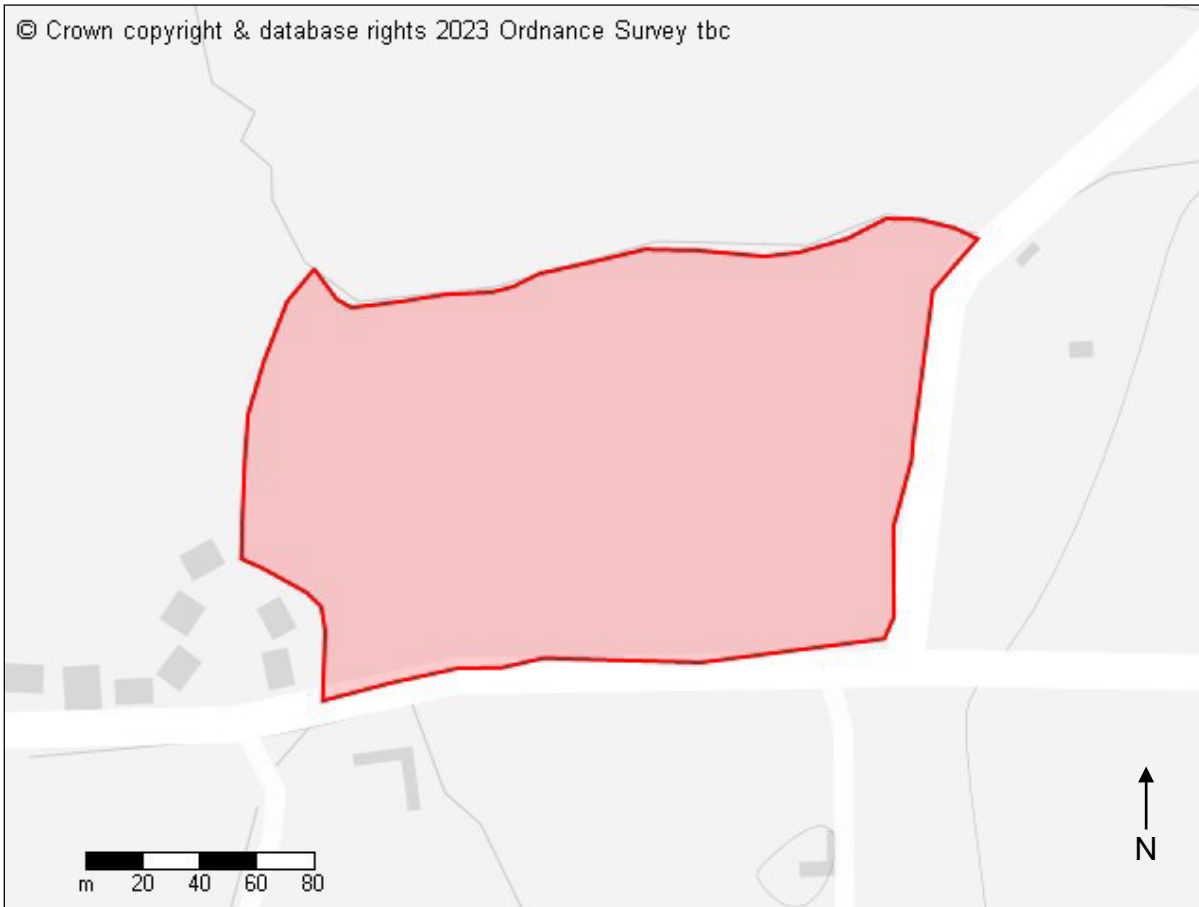
Settlement/Setliad:
Llangan/Llan-gan

Gross Site Area (Ha) / Arwynebedd Gros y Safle (Ha):
0.84

Existing Use Category / Categori Defnydd Presennol:
Agricultural Land/Tir Amaethyddol

Proposed Use Category / Categori Defnydd Arfaethedig:
Housing / Tai

© Crown copyright & database rights 2023 Ordnance Survey tbc



Site ID No/Rhif Adnabod y Safle:
403

Site name/Enw'r Safle:
Land east of Llangan/Tir i'r dwyrain o Lan-gan

Settlement/Setliad:
Llangan/Llan-gan

Gross Site Area (Ha) / Arwynebedd Gros y Safle (Ha):
3.1

Existing Use Category / Categori Defnydd Presennol:
Agricultural Land/Tir Amaethyddol

Proposed Use Category / Categori Defnydd Arfaethedig:
Housing / Tai

© Crown copyright & database rights 2023 Ordnance Survey tbc

Ysgol Gynradd
Llangan/Llangan
Primary School

m 20 40 60 80

N

Site ID No/Rhif Adnabod y Safle:
468

Site name/Enw'r Safle:
Land to the south of Llangan Primary School/Tir i'r de o
Ysgol Gynradd Llan-gan

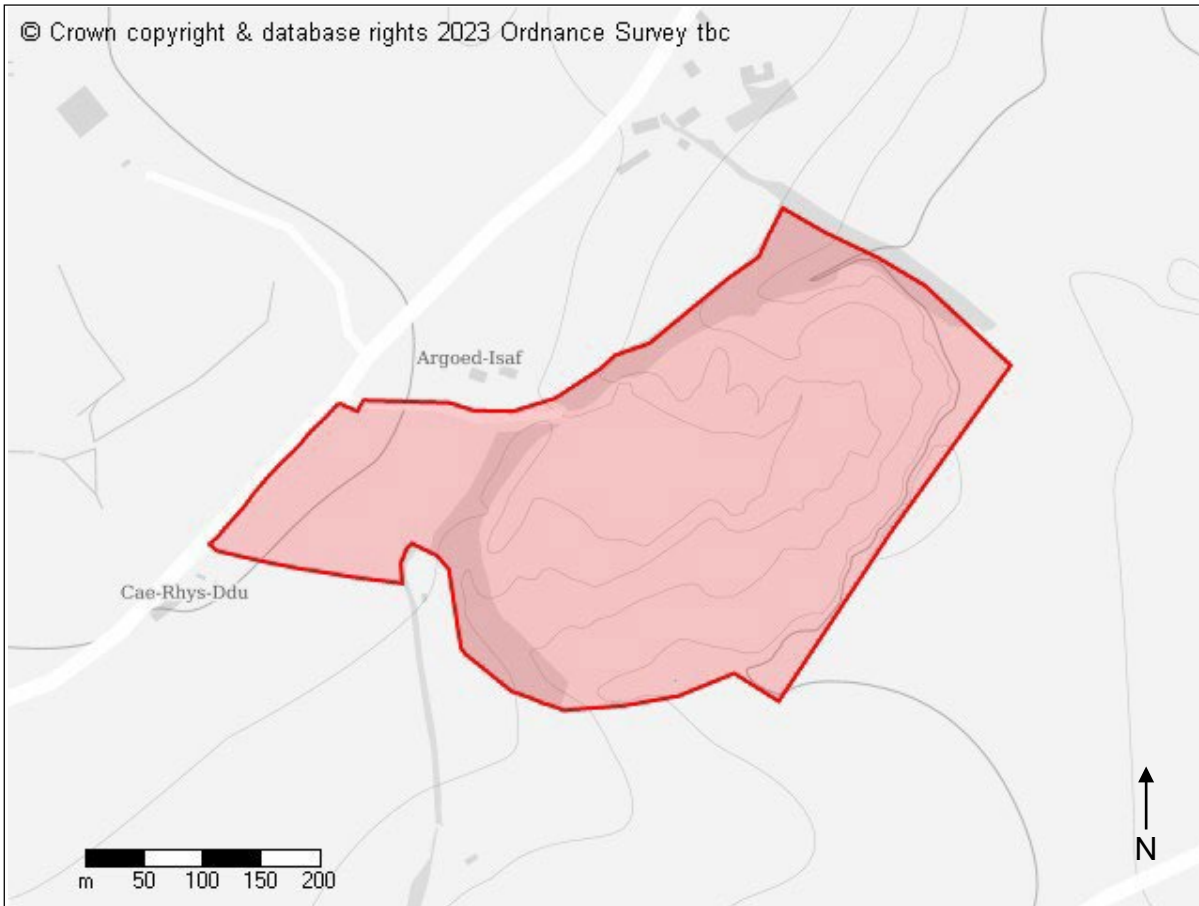
Settlement/Setliad:
Llangan/Llan-gan

Gross Site Area (Ha) / Arwynebedd Gros y Safle (Ha):
0.87

Existing Use Category / Categori Defnydd Presennol:
Agricultural Land/Tir Amaethyddol

Proposed Use Category / Categori Defnydd Arfaethedig:
Affordable Housing led / Wedi Ei Arwain Gan Dai
Fforddiadwy

© Crown copyright & database rights 2023 Ordnance Survey tbc



Site ID No/Rhif Adnabod y Safle:
411

Site name/Enw'r Safle:
Argoed Isha Quarry/Chwarel Argoed Isha

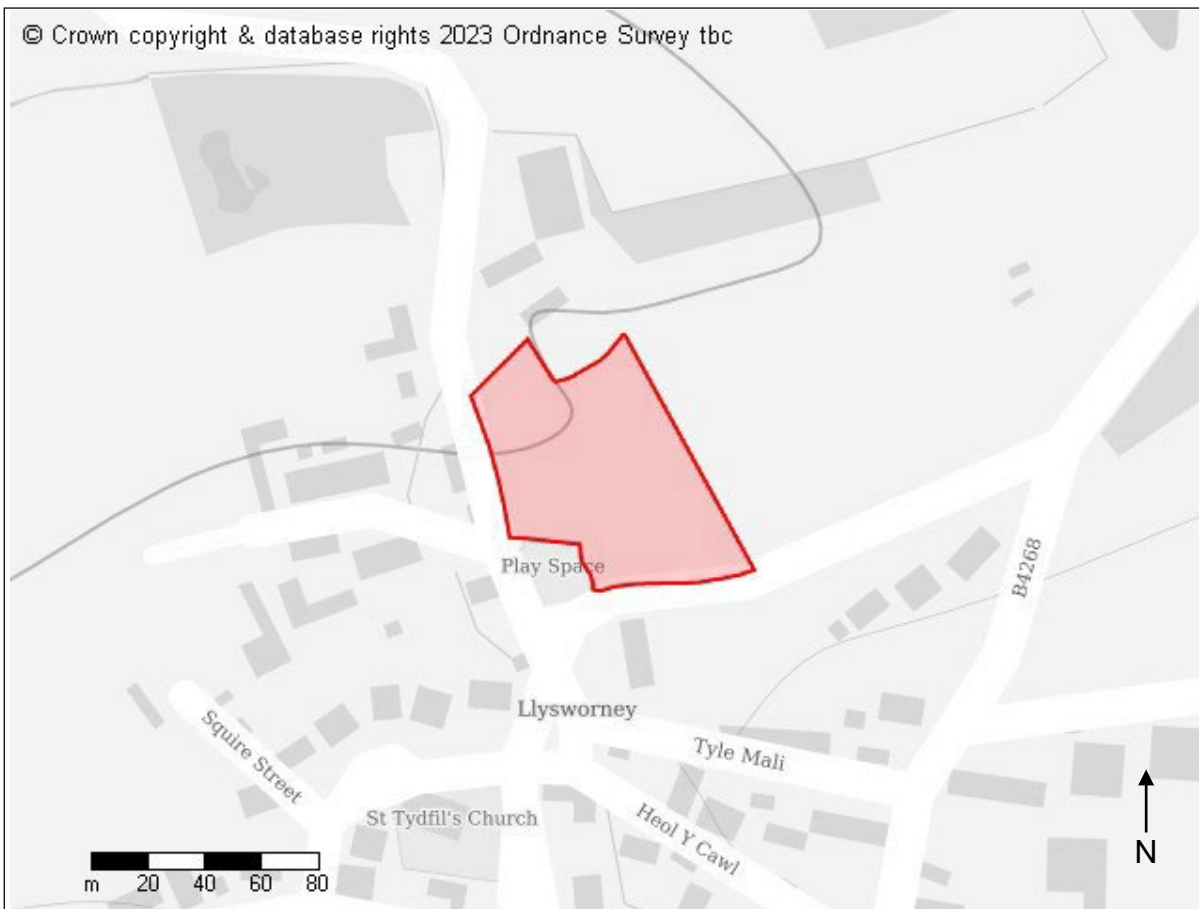
Settlement/Setliad:
Llansannor/Llansanwyr

Gross Site Area (Ha) / Arwynebedd Gros y Safle (Ha):
14

Existing Use Category / Categori Defnydd Presennol:
Agricultural Land, Disused Quarry/Tir Amaethyddol,
Chwarel Nas Defnyddir

Proposed Use Category / Categori Defnydd Arfaethedig:
Other Proposed Uses / Defnydd Arall Arfaethedig

© Crown copyright & database rights 2023 Ordnance Survey tbc



Site ID No/Rhif Adnabod y Safle:
362

Site name/Enw'r Safle:
Land at Moat Farm/Tir ar Fferm y Moat

Settlement/Setliad:
Llysworney/Llyswyrny

Gross Site Area (Ha) / Arwynebedd Gros y Safle (Ha):
0.4

Existing Use Category / Categori Defnydd Presennol:
Agricultural Land/Tir Amaethyddol

Proposed Use Category / Categori Defnydd Arfaethedig:
Housing / Tai

© Crown copyright & database rights 2023 Ordnance Survey tbc



Site ID No/Rhif Adnabod y Safle:
397

Site name/Enw'r Safle:
Land to the south of The Swallows, Llysworney/Tir i'r de
o The Swallows, Llysworney

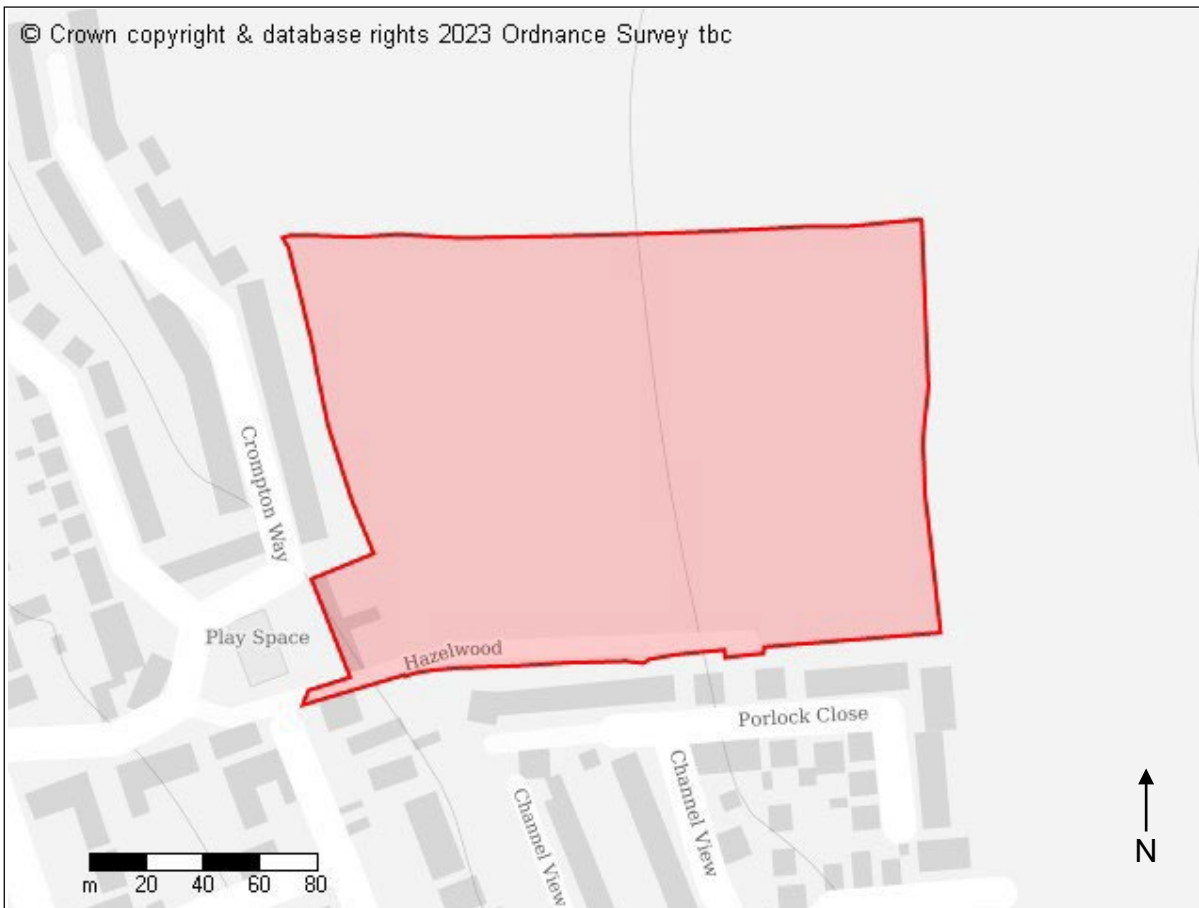
Settlement/Setliad:
Llysworney/Llyswyrny

Gross Site Area (Ha) / Arwynebedd Gros y Safle (Ha):
2.25

Existing Use Category / Categori Defnydd Presennol:
Agricultural Land/Tir Amaethyddol

Proposed Use Category / Categori Defnydd Arfaethedig:
Housing / Tai

© Crown copyright & database rights 2023 Ordnance Survey tbc



Site ID No/Rhif Adnabod y Safle:
386

Site name/Enw'r Safle:
Land at Hazelwood, Ogmore By Sea/Tir yn Hazelwood,
Aberogwr

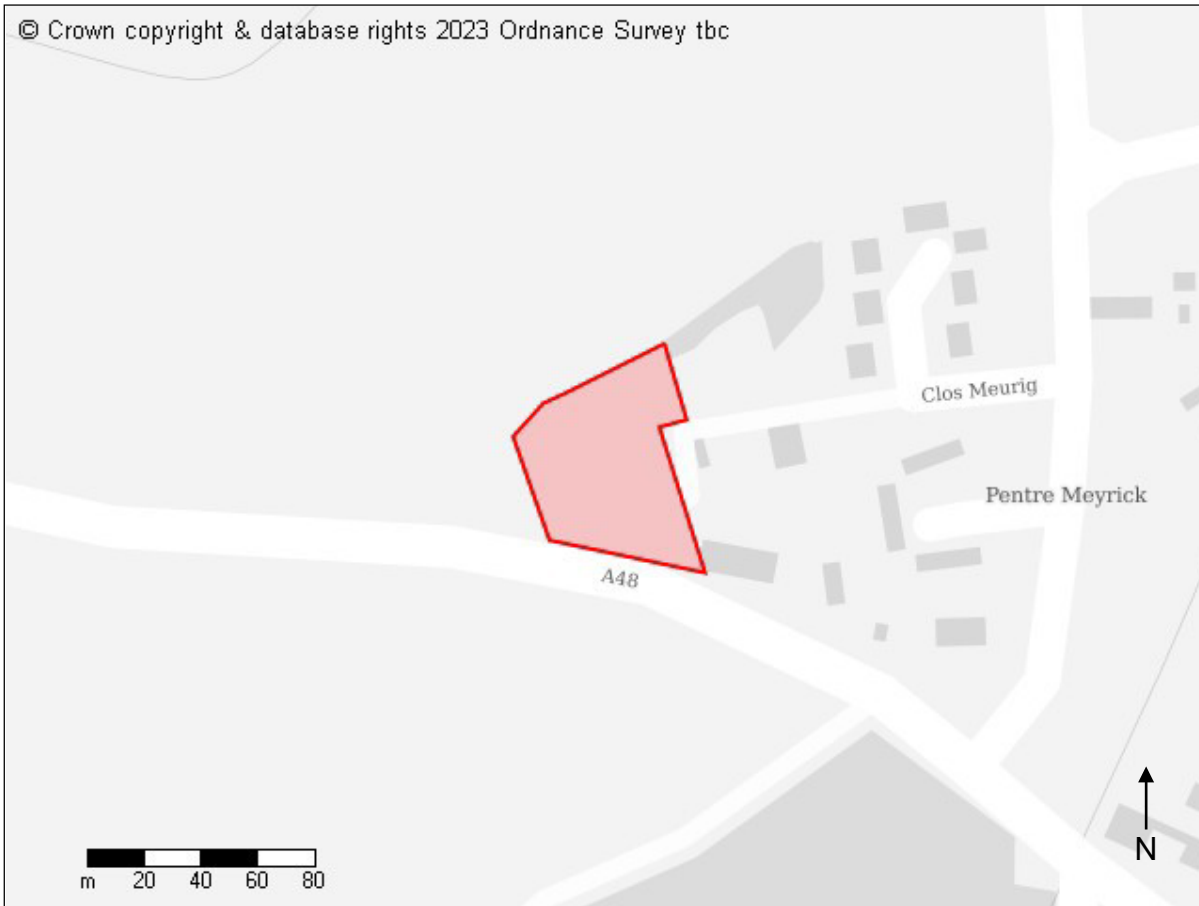
Settlement/Setliad:
Ogmore-by-Sea/Aberogwr

Gross Site Area (Ha) / Arwynebedd Gros y Safle (Ha):
2.9

Existing Use Category / Categori Defnydd Presennol:
Agricultural Land/Tir Amaethyddol

Proposed Use Category / Categori Defnydd Arfaethedig:
Housing / Tai

© Crown copyright & database rights 2023 Ordnance Survey tbc



Site ID No/Rhif Adnabod y Safle:
372

Site name/Enw'r Safle:
Meurig's Camping and Glamping/Meurig's Camping and
Glamping

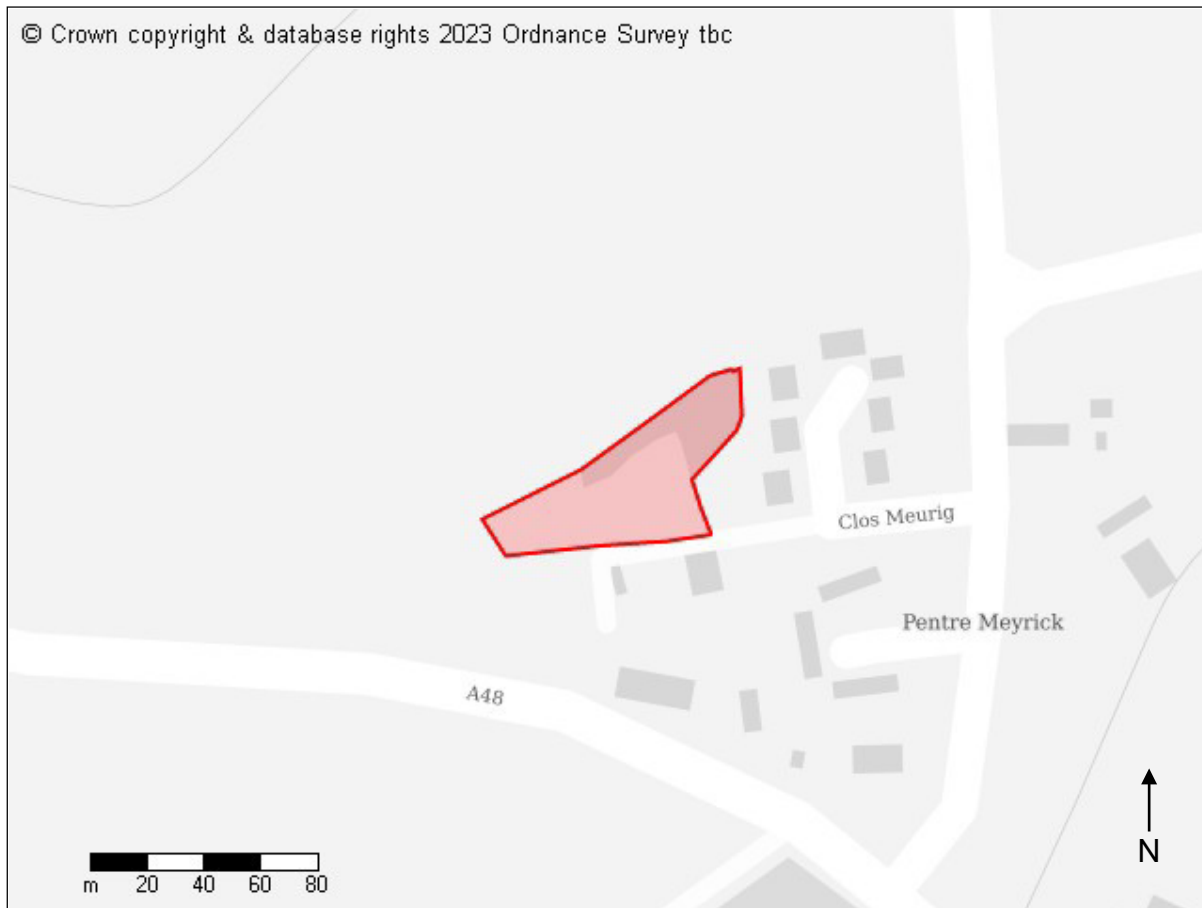
Settlement/Setliad:
Pentre Meyrick/Pentremeurig

Gross Site Area (Ha) / Arwynebedd Gros y Safle (Ha):
0.34

Existing Use Category / Categori Defnydd Presennol:
Agricultural Land/Tir Amaethyddol

Proposed Use Category / Categori Defnydd Arfaethedig:
Other Proposed Uses / Defnydd Arall Arfaethedig

© Crown copyright & database rights 2023 Ordnance Survey tbc



Site ID No/Rhif Adnabod y Safle:
375

Site name/Enw'r Safle:
Land at Pentre Meyrick/Tir ym Mhentremerig

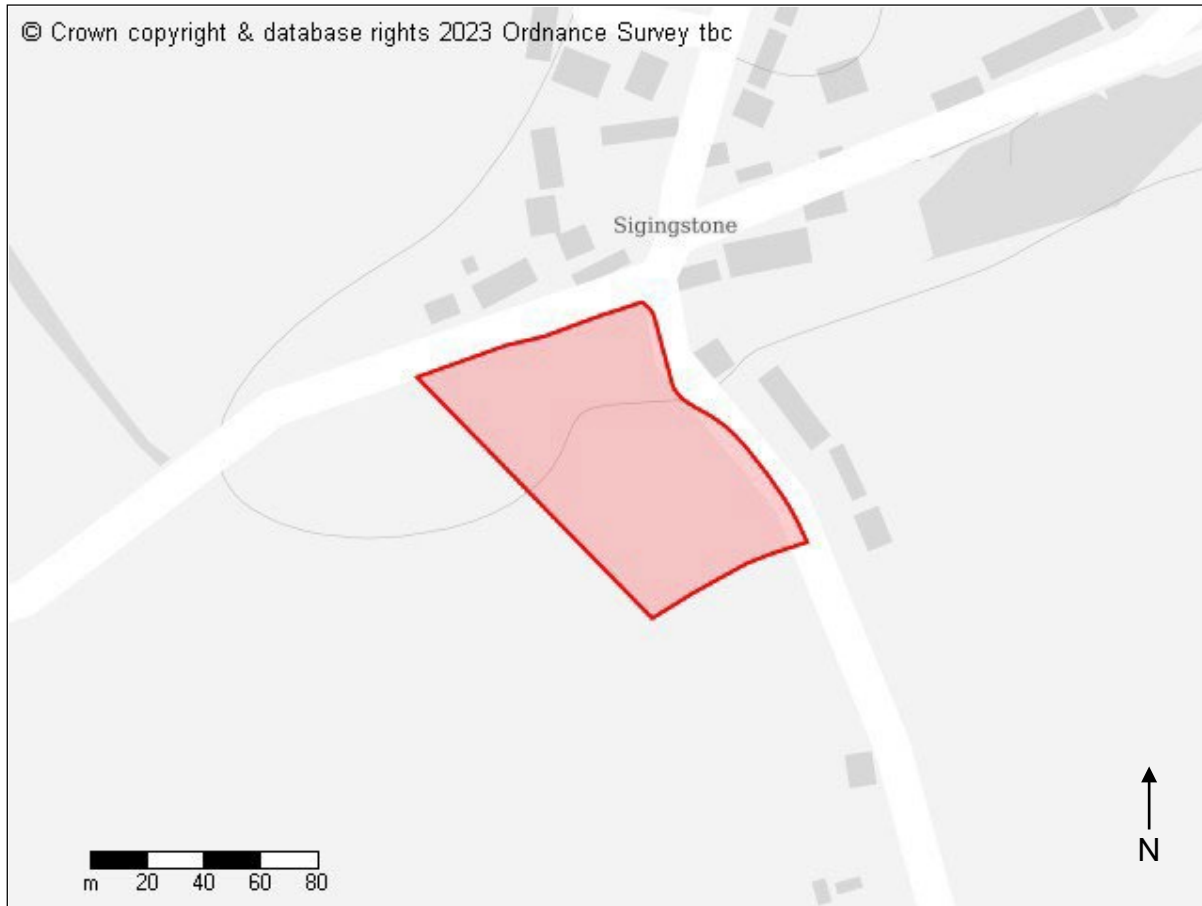
Settlement/Setliad:
Pentre Meyrick/Pentremeurig

Gross Site Area (Ha) / Arwynebedd Gros y Safle (Ha):
0.3

Existing Use Category / Categori Defnydd Presennol:
Agricultural Land/Tir Amaethyddol

Proposed Use Category / Categori Defnydd Arfaethedig:
Housing / Tai

© Crown copyright & database rights 2023 Ordnance Survey tbc



Site ID No/Rhif Adnabod y Safle:
494

Site name/Enw'r Safle:
Land South West of Sigingstone (Parcel 1)/Tir i'r
de- orllewin o Dresigin (Parsel 1)

Settlement/Setliad:
Sigingstone/Tresigin

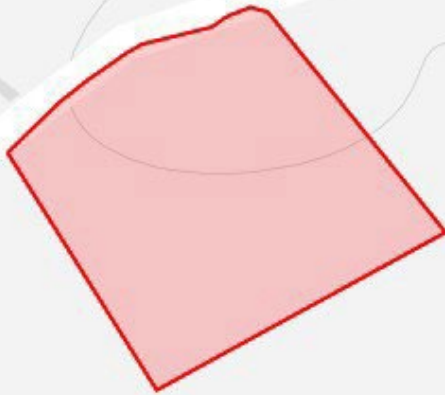
Gross Site Area (Ha) / Arwynebedd Gros y Safle (Ha):
0.75

Existing Use Category / Categori Defnydd Presennol:
Agricultural Land/Tir Amaethyddol

Proposed Use Category / Categori Defnydd Arfaethedig:
Affordable Housing led / Wedi Ei Arwain Gan Dai
Fforddiadwy

© Crown copyright & database rights 2023 Ordnance Survey tbc

Sigingstone



Site ID No/Rhif Adnabod y Safle:
495

Site name/Enw'r Safle:
Land South West of Sigingstone (Parcel 2)/Tir i'r
de- orllewin o Dresigin (Parsel 2)

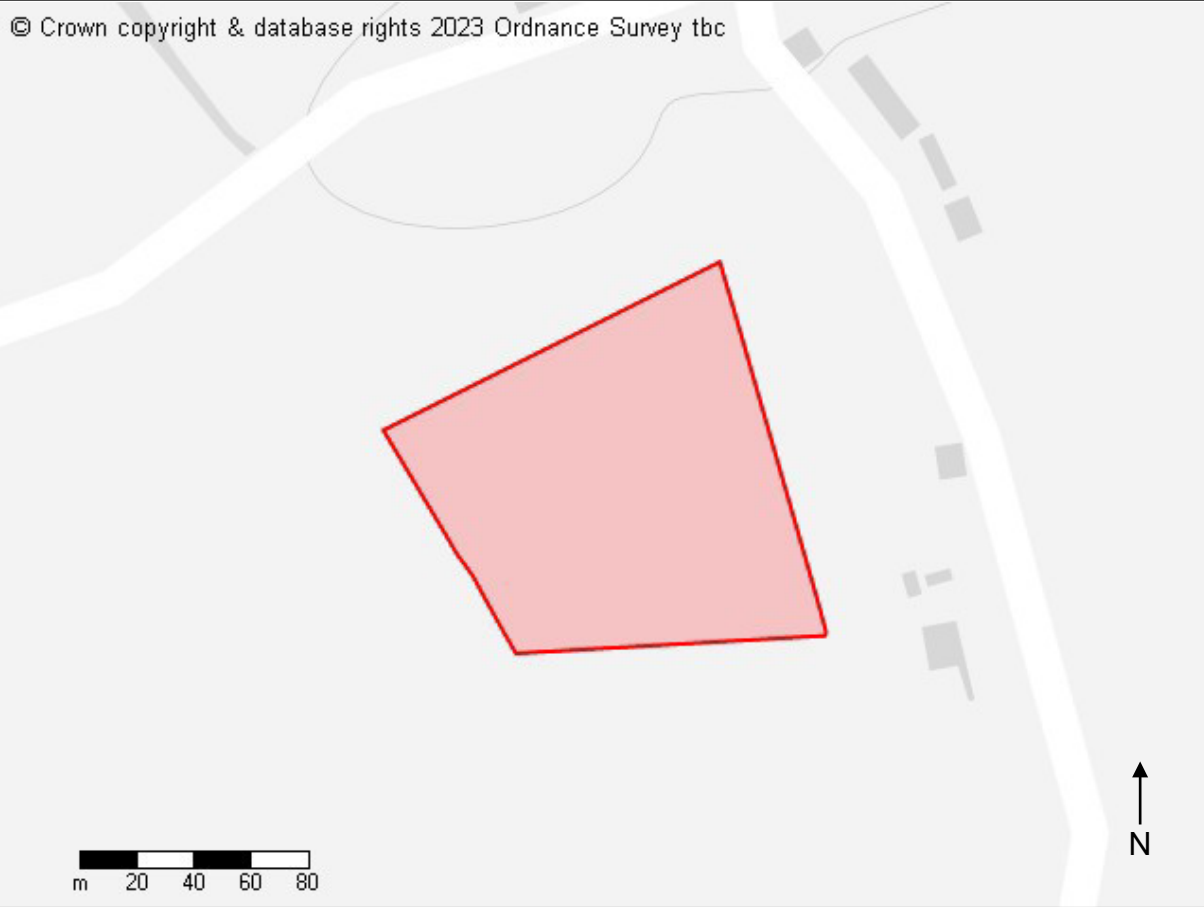
Settlement/Setliad:
Sigingstone/Tresigin

Gross Site Area (Ha) / Arwynebedd Gros y Safle (Ha):
1.1

Existing Use Category / Categori Defnydd Presennol:
Agricultural Land/Tir Amaethyddol

Proposed Use Category / Categori Defnydd Arfaethedig:
Housing / Tai

© Crown copyright & database rights 2023 Ordnance Survey tbc



Site ID No/Rhif Adnabod y Safle:
496

Site name/Enw'r Safle:
Land South West of Sigingstone (Parcel 3)/Tir i'r
de- orllewin o Dresigin (Parsel 3)

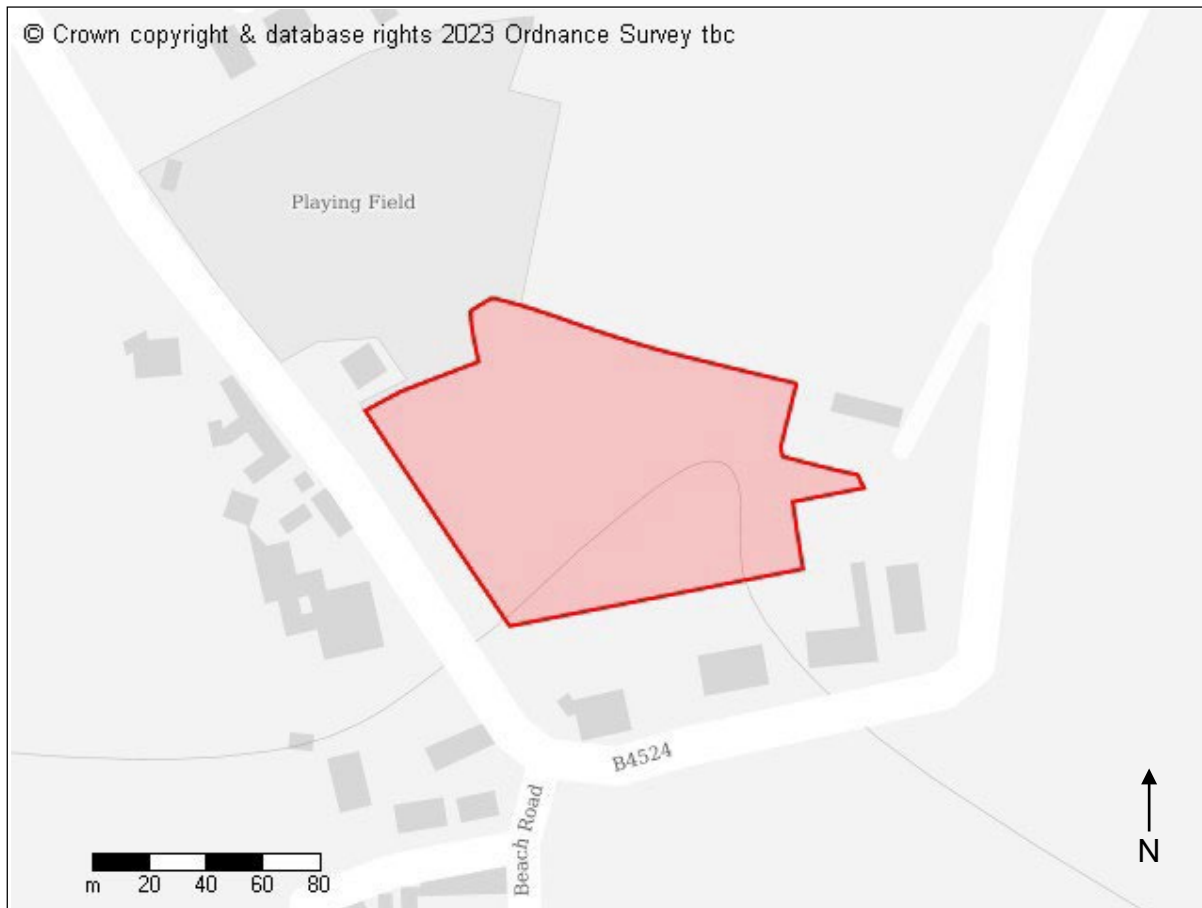
Settlement/Setliad:
Sigingstone/Tresigin

Gross Site Area (Ha) / Arwynebedd Gros y Safle (Ha):
1.3

Existing Use Category / Categori Defnydd Presennol:
Agricultural Land/Tir Amaethyddol

Proposed Use Category / Categori Defnydd Arfaethedig:
Housing / Tai

© Crown copyright & database rights 2023 Ordnance Survey tbc



Site ID No/Rhif Adnabod y Safle:
389

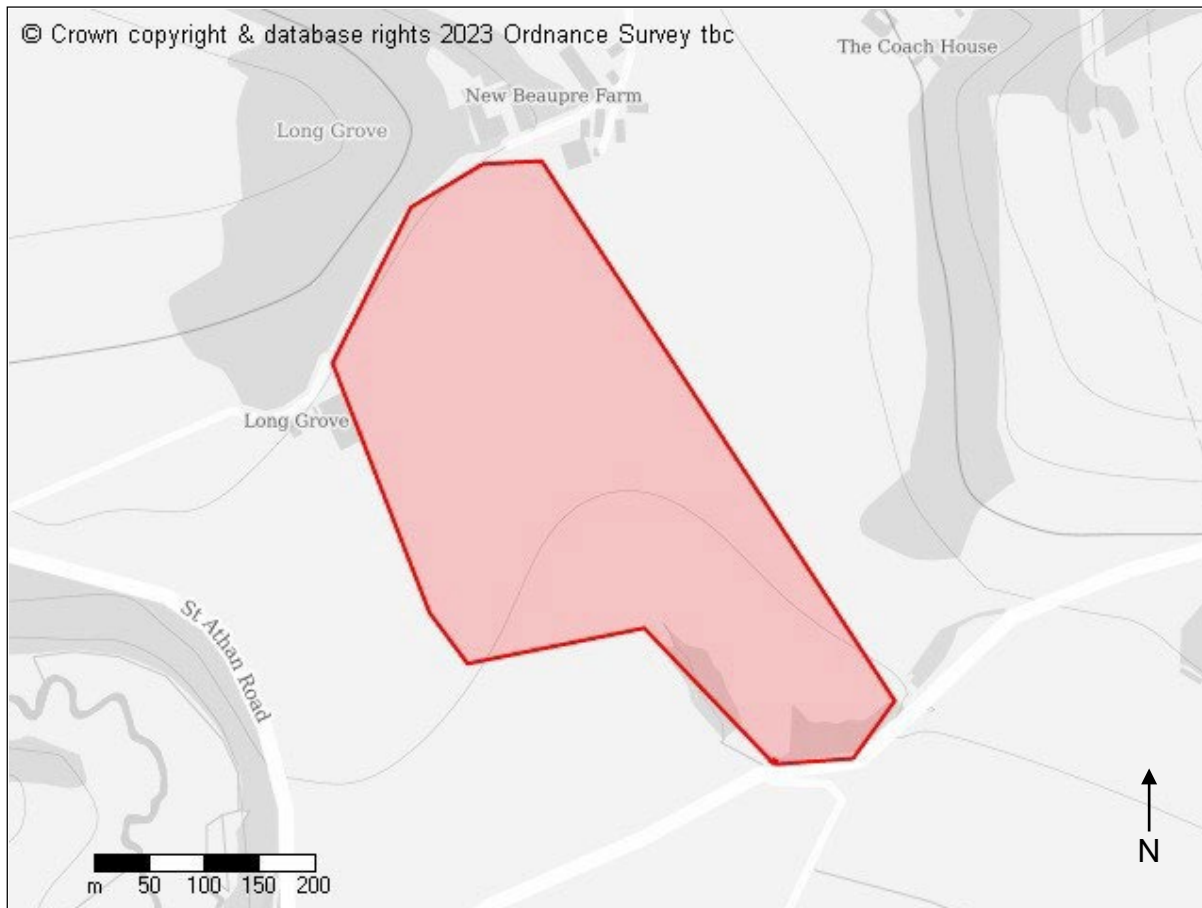
Site name/Enw'r Safle:
Land at Three Golden Cups/Tir yn Three Golden Cups

Settlement/Setliad:
Southerndown/Southerndown

Gross Site Area (Ha) / Arwynebedd Gros y Safle (Ha):
1.22

Existing Use Category / Categori Defnydd Presennol:
Tourism/Leisure / Twristiaeth/Hamdden

Proposed Use Category / Categori Defnydd Arfaethedig:
Housing / Tai



Site ID No/Rhif Adnabod y Safle:
363

Site name/Enw'r Safle:
Land forming part of The Beaupre Estate, St Hilary/Tir sy'n
ffurfio rhan o Ystâd y Bewpyr, Saint Hilari

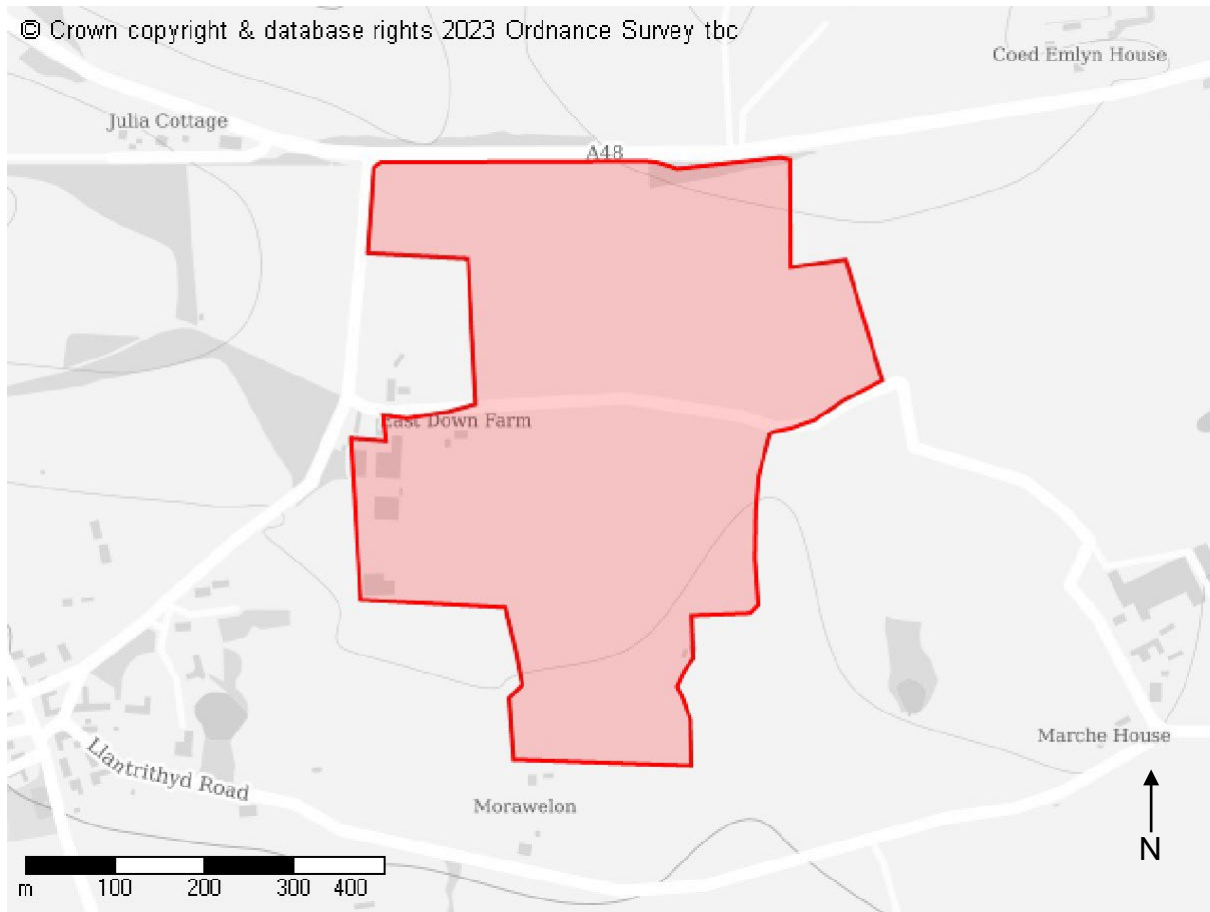
Settlement/Setliad:
St Hilary/Saint Hilari

Gross Site Area (Ha) / Arwynebedd Gros y Safle (Ha):
13

Existing Use Category / Categori Defnydd Presennol:
Agricultural Land/Tir Amaethyddol

Proposed Use Category / Categori Defnydd Arfaethedig:
Housing / Tai

© Crown copyright & database rights 2023 Ordnance Survey tbc



Site ID No/Rhif Adnabod y Safle:
507

Site name/Enw'r Safle:
East Downs Farm/Fferm East Downs

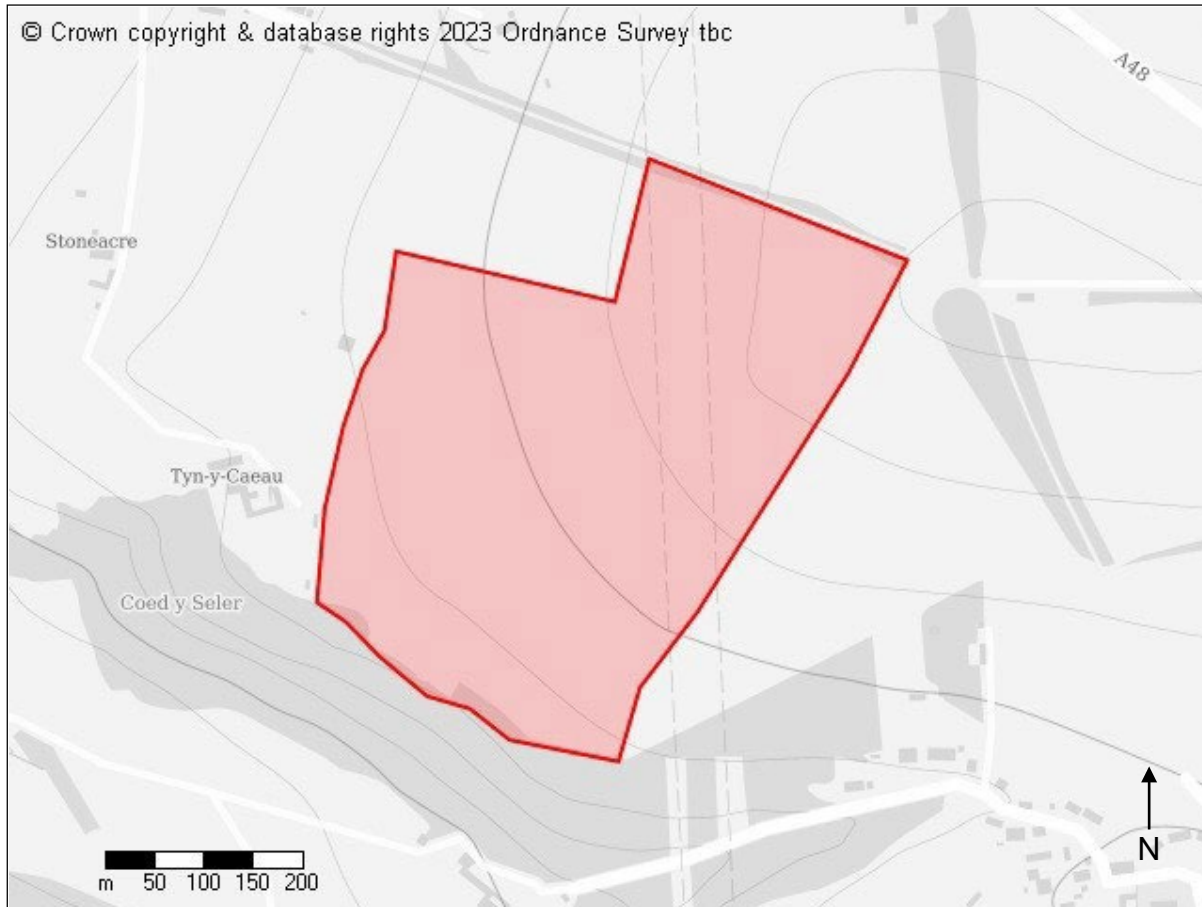
Settlement/Setliad:
St Hilary/Saint Hilari

Gross Site Area (Ha) / Arwynebedd Gros y Safle (Ha):
24.9

Existing Use Category / Categori Defnydd Presennol:
Agricultural Land/Tir Amaethyddol

Proposed Use Category / Categori Defnydd Arfaethedig:
Renewable Energy/ Ynni Adnewyddol

© Crown copyright & database rights 2023 Ordnance Survey tbc



Site ID No/Rhif Adnabod y Safle:
511

Site name/Enw'r Safle:
Old Beaupre Farm/Fferm y Bewpyr

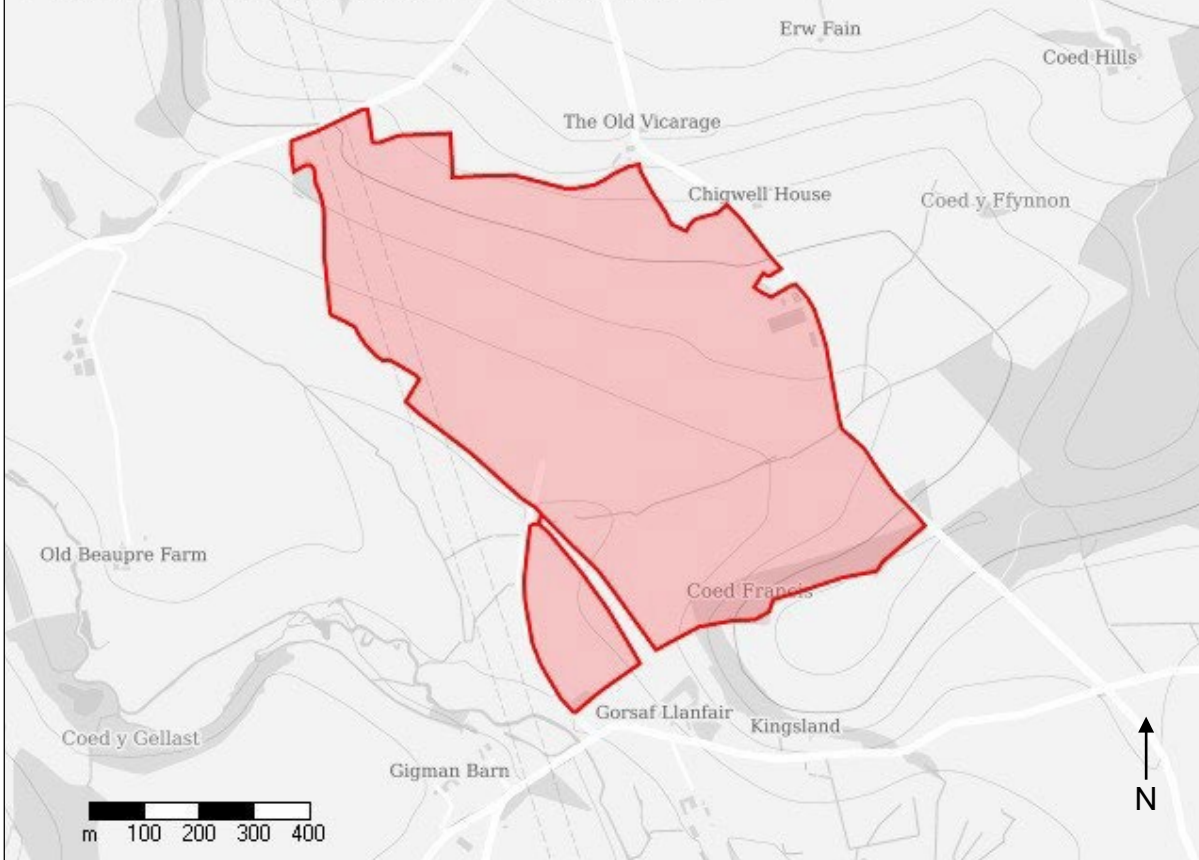
Settlement/Setliad:
St Hilary/Saint Hilari

Gross Site Area (Ha) / Arwynebedd Gros y Safle (Ha):
20.6

Existing Use Category / Categori Defnydd Presennol:
Agricultural Land/Tir Amaethyddol

Proposed Use Category / Categori Defnydd Arfaethedig:
Renewable Energy / Ynni Adnewyddol

© Crown copyright & database rights 2023 Ordnance Survey tbc



Site ID No/Rhif Adnabod y Safle:
513

Site name/Enw'r Safle:
St Hilary Farm/Fferm Saint Hilari

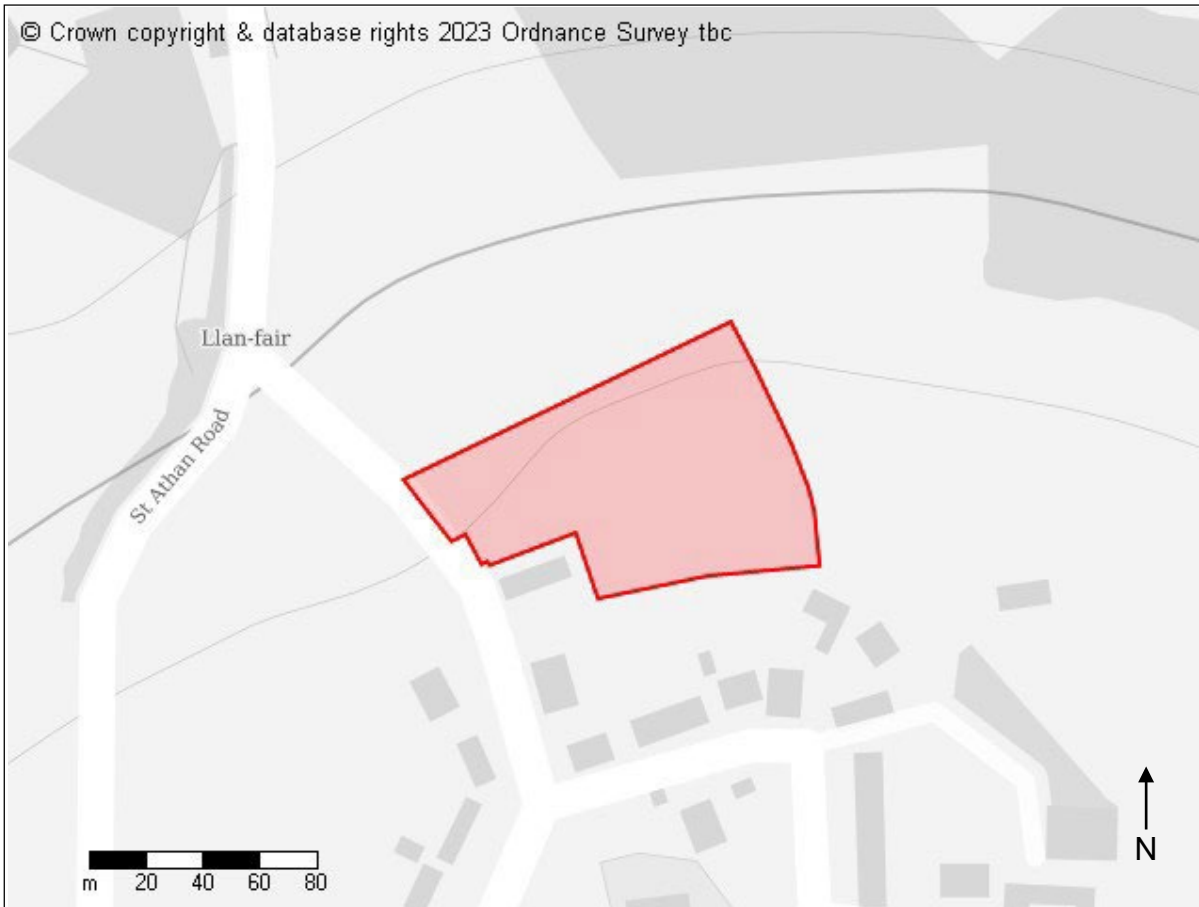
Settlement/Setliad:
St Hilary/Saint Hilari

Gross Site Area (Ha) / Arwynebedd Gros y Safle (Ha):
62.1

Existing Use Category / Categori Defnydd Presennol:
Agricultural Land/Tir Amaethyddol

Proposed Use Category / Categori Defnydd Arfaethedig:
Renewable Energy / Ynni Adnewyddol

© Crown copyright & database rights 2023 Ordnance Survey tbc



Site ID No/Rhif Adnabod y Safle:
390

Site name/Enw'r Safle:
Land at Llanfair/Tir yn Llan-fair

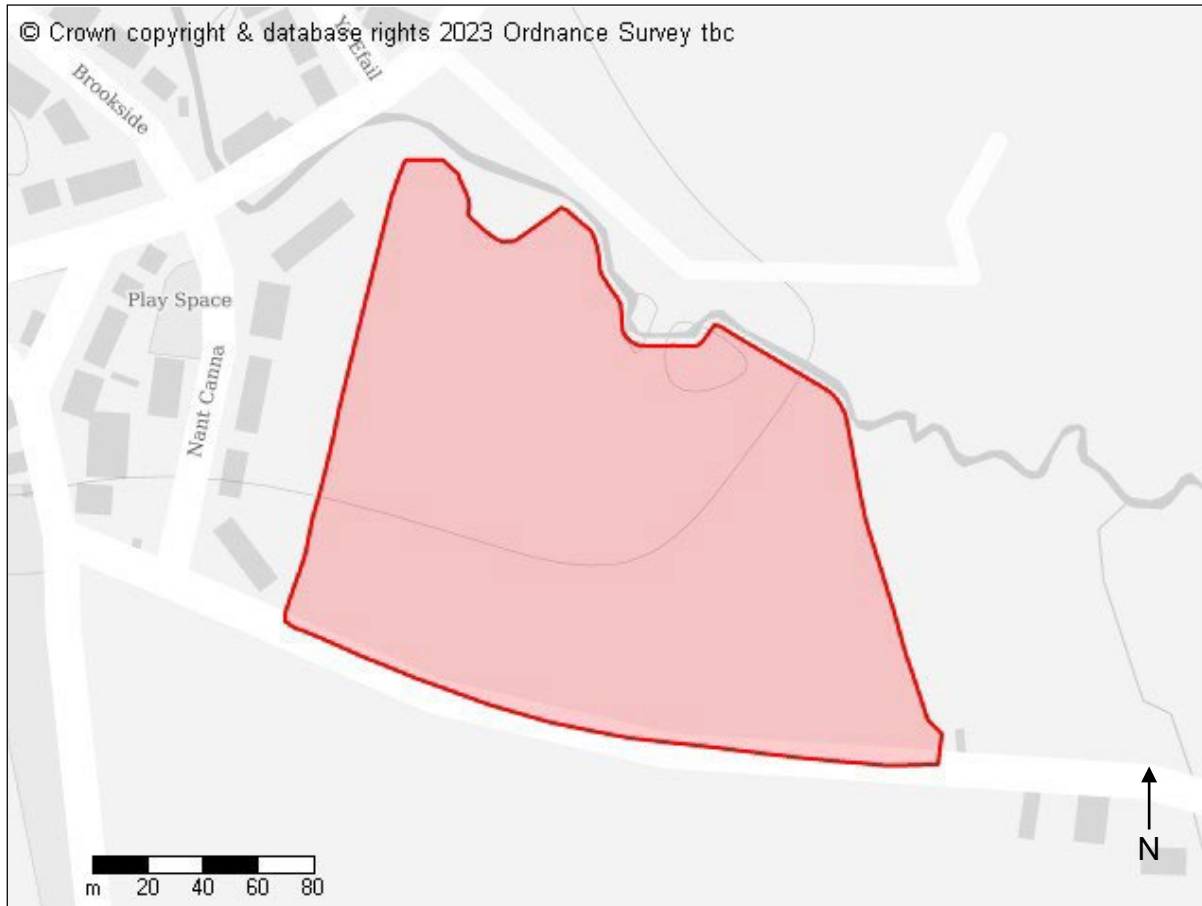
Settlement/Setliad:
St Mary Church/Eglwys y Santes Fair

Gross Site Area (Ha) / Arwynebedd Gros y Safle (Ha):
0.81

Existing Use Category / Categori Defnydd Presennol:
Agricultural Land/Tir Amaethyddol

Proposed Use Category / Categori Defnydd Arfaethedig:
Housing / Tai

© Crown copyright & database rights 2023 Ordnance Survey tbc



Site ID No/Rhif Adnabod y Safle:
383

Site name/Enw'r Safle:
Land at Nant Canna, Treoes, Option 1/Tir yn Nant Canna,
Tre-os, Opsiwn 1

Settlement/Setliad:
Treoes/Tre-os

Gross Site Area (Ha) / Arwynebedd Gros y Safle (Ha):
3.17

Existing Use Category / Categori Defnydd Presennol:
Agricultural Land/Tir Amaethyddol

Proposed Use Category / Categori Defnydd Arfaethedig:
Housing / Tai

© Crown copyright & database rights 2023 Ordnance Survey tbc



Site ID No/Rhif Adnabod y Safle:
565

Site name/Enw'r Safle:
Land at Nant Canna, Treoes, Option 2/Tir yn Nant Canna,
Tre-os, opsiwn 2

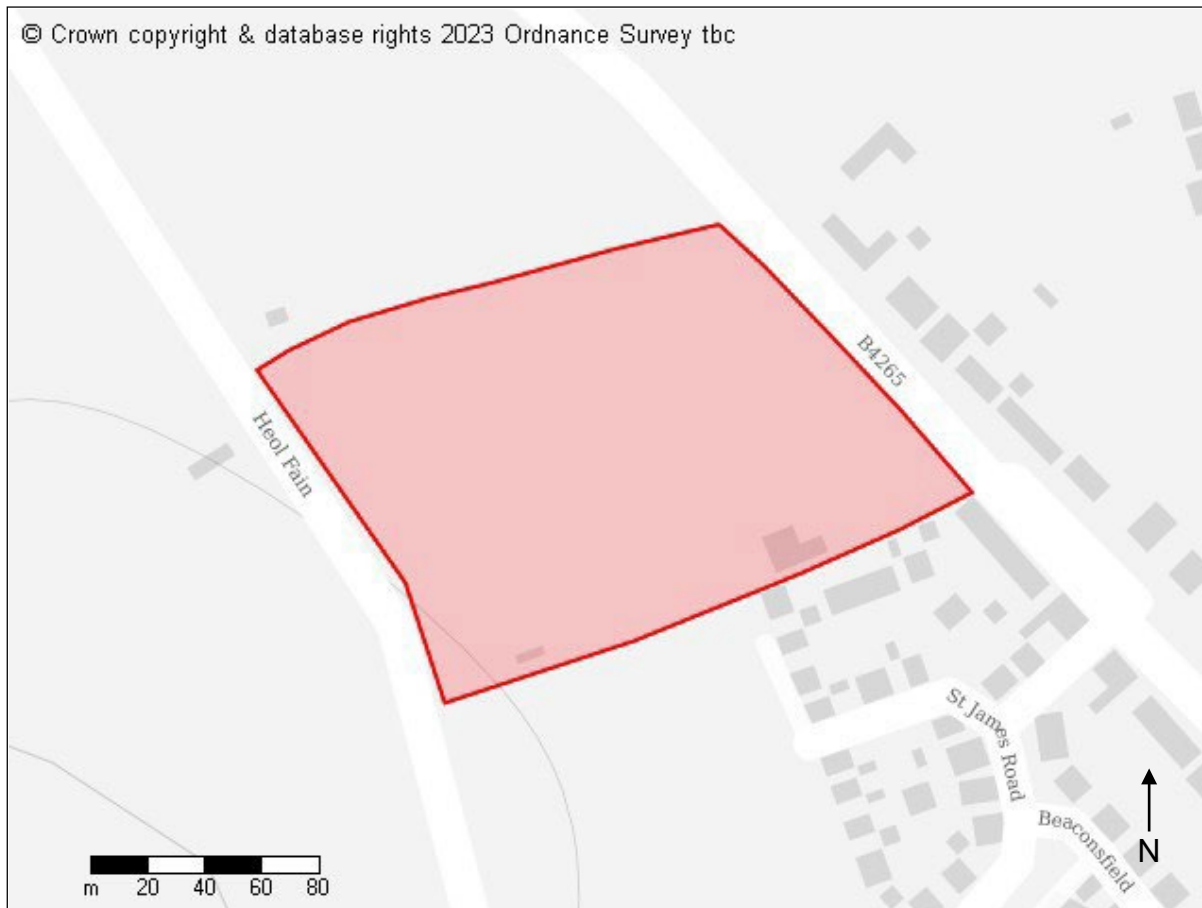
Settlement/Setliad:
Treoes/Tre-os

Gross Site Area (Ha) / Arwynebedd Gros y Safle (Ha):
3.17

Existing Use Category / Categori Defnydd Presennol:
Agricultural Land/Tir Amaethyddol

Proposed Use Category / Categori Defnydd Arfaethedig:
Housing / Tai

© Crown copyright & database rights 2023 Ordnance Survey tbc



Site ID No/Rhif Adnabod y Safle:
355

Site name/Enw'r Safle:
Land West of St Brides Road, Wick/Tir i'r gorllewin o
St. Brides Road, y Wig

Settlement/Setliad:
Wick/Y Wig

Gross Site Area (Ha) / Arwynebedd Gros y Safle (Ha):
2.4

Existing Use Category / Categori Defnydd Presennol:
Agricultural Land/Tir Amaethyddol

Proposed Use Category / Categori Defnydd Arfaethedig:
Housing / Tai

© Crown copyright & database rights 2023 Ordnance Survey tbc



Site ID No/Rhif Adnabod y Safle:
373

Site name/Enw'r Safle:
Cae Efail, Land off Llantwit Road/Cae Efail, Tir oddi ar

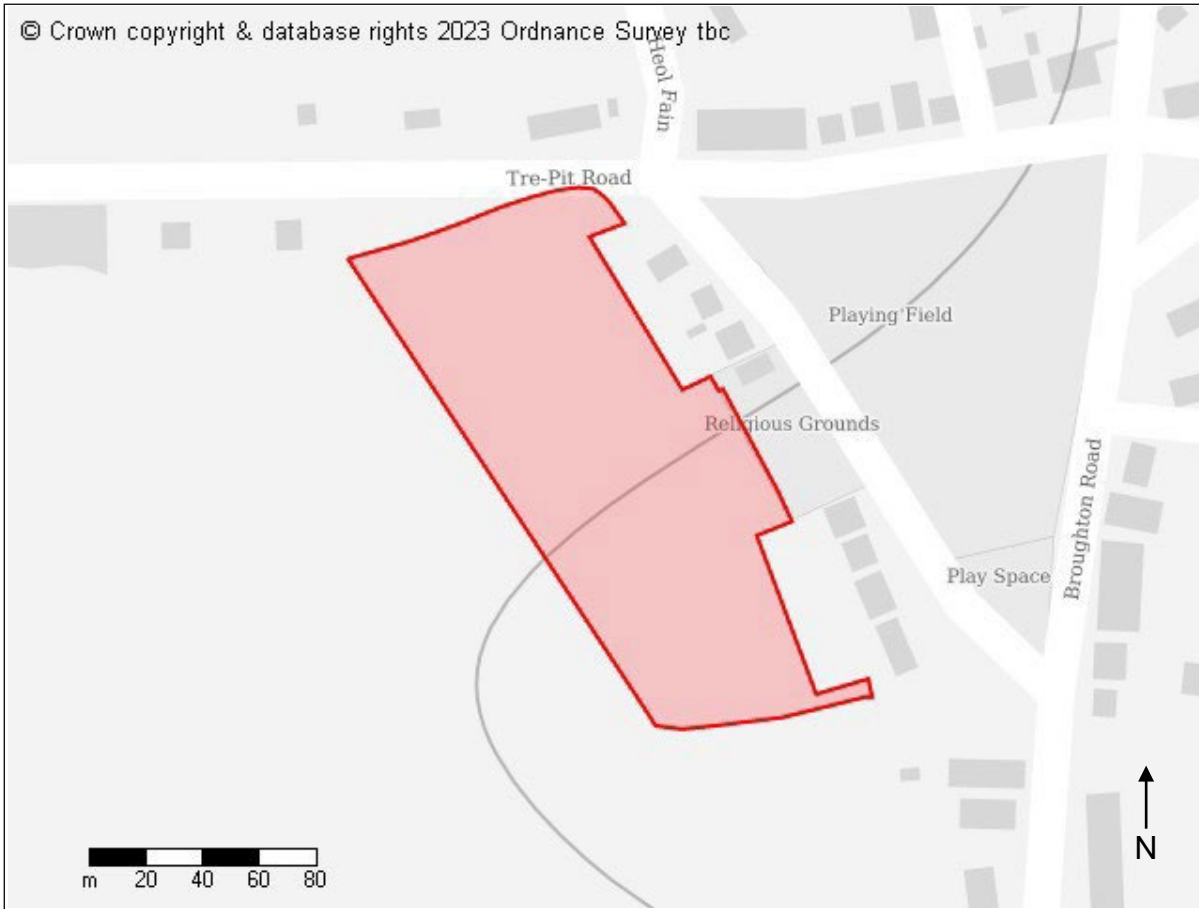
Settlement/Setliad:
Wick/Y Wig

Gross Site Area (Ha) / Arwynebedd Gros y Safle (Ha):
0.38

Existing Use Category / Categori Defnydd Presennol:
Agricultural Land/Tir Amaethyddol

Proposed Use Category / Categori Defnydd Arfaethedig:
Housing / Tai

© Crown copyright & database rights 2023 Ordnance Survey tbc



Site ID No/Rhif Adnabod y Safle:
380

Site name/Enw'r Safle:
Land at Trepit Road, Wick/Tir yn Trepit Road, Y Wig

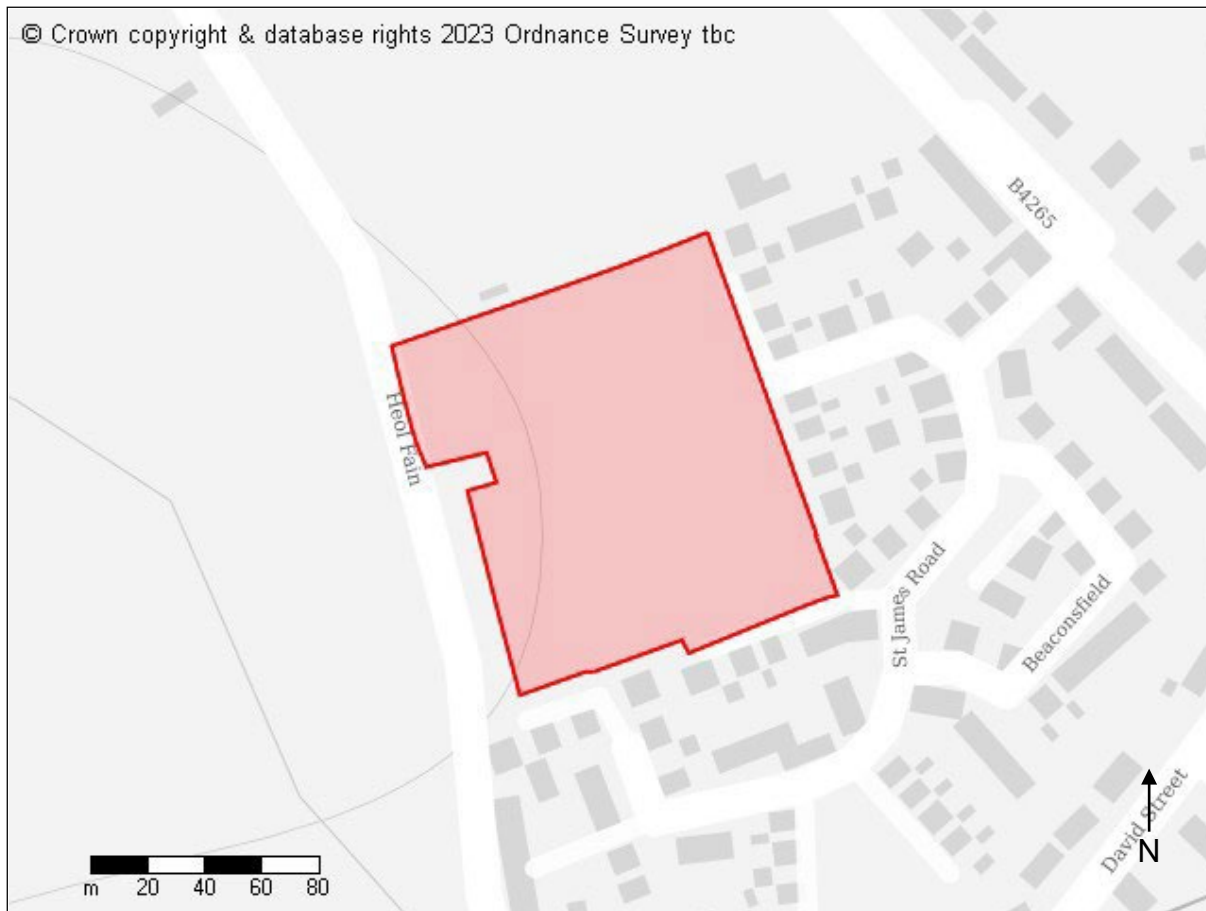
Settlement/Setliad:
Wick/Y Wig

Gross Site Area (Ha) / Arwynebedd Gros y Safle (Ha):
1.5

Existing Use Category / Categori Defnydd Presennol:
Agricultural Land/Tir Amaethyddol

Proposed Use Category / Categori Defnydd Arfaethedig:
Housing / Tai

© Crown copyright & database rights 2023 Ordnance Survey tbc



Site ID No/Rhif Adnabod y Safle:
404

Site name/Enw'r Safle:
Land east of Heol Fain, Wick/Tir i'r dwyrain o Heol Fain, Y
Wig

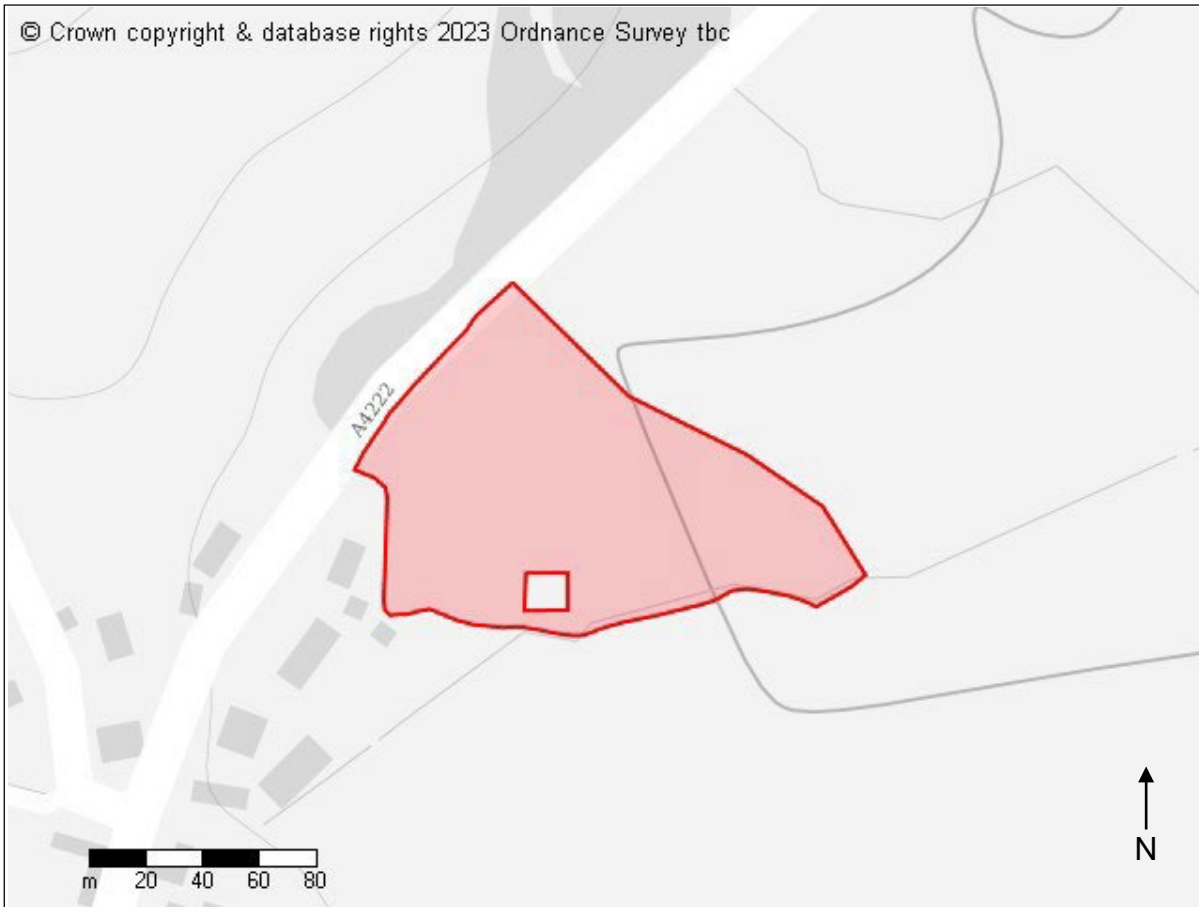
Settlement/Setliad:
Wick/Y Wig

Gross Site Area (Ha) / Arwynebedd Gros y Safle (Ha):
1.6

Existing Use Category / Categori Defnydd Presennol:
Agricultural Land/Tir Amaethyddol

Proposed Use Category / Categori Defnydd Arfaethedig:
Housing / Tai

© Crown copyright & database rights 2023 Ordnance Survey tbc



Site ID No/Rhif Adnabod y Safle:
405

Site name/Enw'r Safle:
Land at Waun Gron, Ystradowen /Tir yn Waun Gron,
Ystradowen

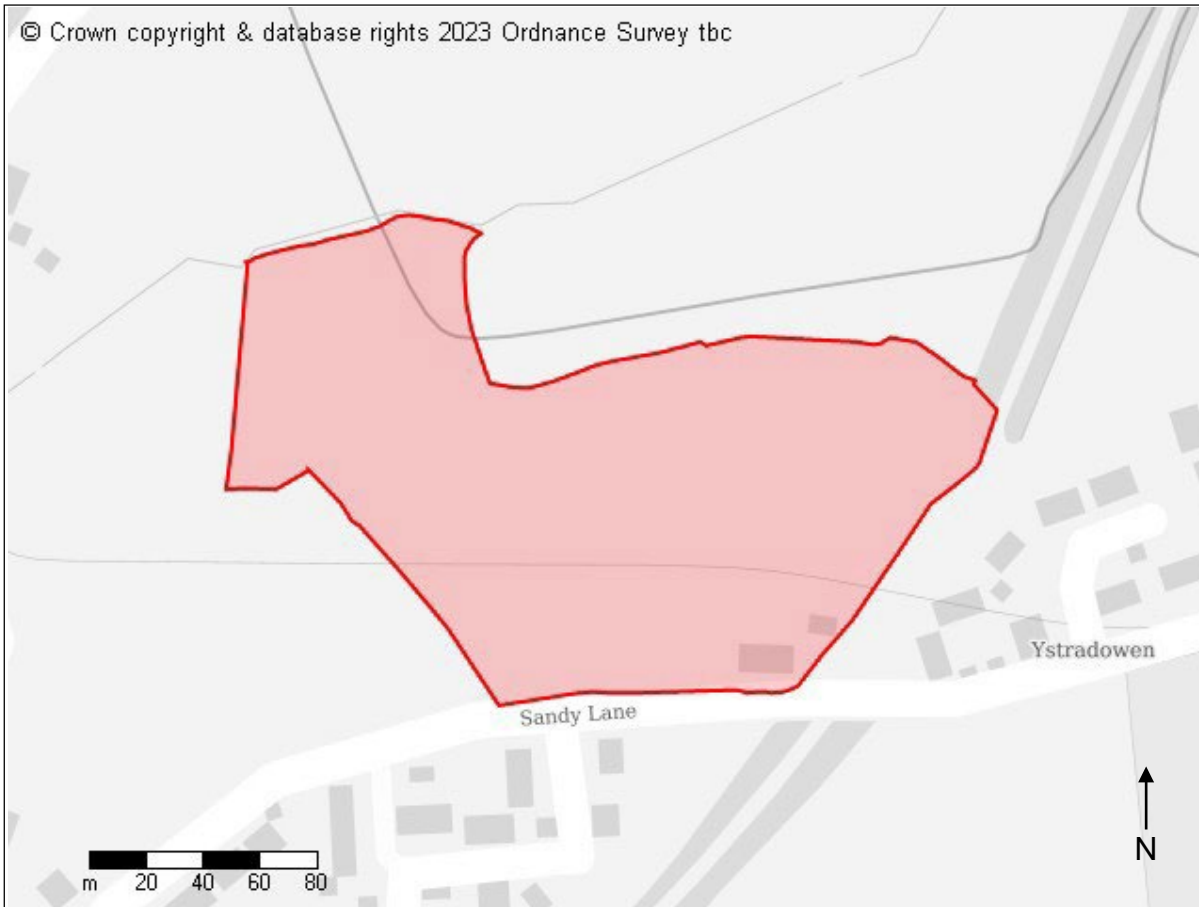
Settlement/Setliad:
Ystradowen/ Ystradowen

Gross Site Area (Ha) / Arwynebedd Gros y Safle (Ha):
1.25

Existing Use Category / Categori Defnydd Presennol:
Agricultural Land/Tir Amaethyddol

Proposed Use Category / Categori Defnydd Arfaethedig:
Housing / Tai

© Crown copyright & database rights 2023 Ordnance Survey tbc



Site ID No/Rhif Adnabod y Safle:
430

Site name/Enw'r Safle:
Land at Ystradowen/Tir yn Ystradowen

Settlement/Setliad:
Ystradowen/ Ystradowen

Gross Site Area (Ha) / Arwynebedd Gros y Safle (Ha):
2.67

Existing Use Category / Categori Defnydd Presennol:
Agricultural Land/Tir Amaethyddol

Proposed Use Category / Categori Defnydd Arfaethedig:
Housing / Tai



The Vale of Glamorgan Council

Directorate of Place

Dock Office

Barry Docks

Barry

CF63 4RT

LDP@valeofglamorgan.gov.uk

www.valeofglamorgan.gov.uk