

VALE OF GLAMORGAN

REPLACEMENT LOCAL DEVELOPMENT PLAN 2021 – 2036

CANDIDATE SITE REGISTER

March 2023

BACKGROUND PAPER - BP17

VALE of GLAMORGAN



BRO MORGANNWG



@VOGCouncil



Vale of Glamorgan Council



ldp@valeofglamorgan.gov.uk



01446 704681



www.valeofglamorgan.gov.uk



Replacement Local Development Plan Candidate Site Register Cynllun Datblygu Lleol Newydd Cofrestr Safleoedd Ymgeisiol



FOREWORD/RHAGAIR

In accordance with the Council's approved Delivery Agreement (April 2022), landowners, developers, and other interested parties were invited to nominate 'Candidate Sites' for potential inclusion within the emerging Vale of Glamorgan Replacement Local Development Plan (RLDP), as a part of the pre-deposit stage of preparation. The call for Candidate Sites was held between 20th June 2022 and 13th September 2022. The purpose of the Candidate Site stage is to ensure that, if land is allocated for development in the RLDP, sites are realistic and deliverable within the Plan period, up to 2036.

It is important to note that at this stage, the inclusion of a site in the Candidate Site Register **does not** infer that a site will be allocated within the emerging RLDP, nor does it imply any preference of the Local Planning Authority regarding its merits. This register is **not** a public consultation document; merely a statement of fact of all the candidate sites which have been submitted at this stage in the RLDP process.

If the Council's Preferred Strategy indicates that further land is required for development, the information provided on the Candidate Site submission form (which has been verified by Council Officers) will be used to assess sites for their potential inclusion within the pre-deposit proposals and / or deposit LDP. This assessment will also include a Sustainability Appraisal of those sites.

An index of the Candidate Sites follows this foreword. Sites are listed alphabetically by Area and Settlement. The Register itself provides a location map of the site, together with limited information including the existing and proposed use(s) of the site, the size of the site and its unique site ID number.

At this stage, Council Officers will not discuss the merits or otherwise of individual sites as this would be premature. Those sites which have failed the stage 1 assessment (initial site filter) will be identified at the pre-deposit consultation stage. Details of the full assessment process which will be used to consider Candidate Site submissions is available to view on the Council's website: <https://www.valeofglamorgan.gov.uk/Documents/Living/Planning/Policy/RLDP/VOGC-Candidate-Site-Assessment-Methodology.pdf>

Any planning applications submitted on Candidate Sites will continue to be assessed in the usual way under the relevant policies of the adopted Vale of Glamorgan Local Development Plan (LDP), until such a time as they are superseded by the RLDP.



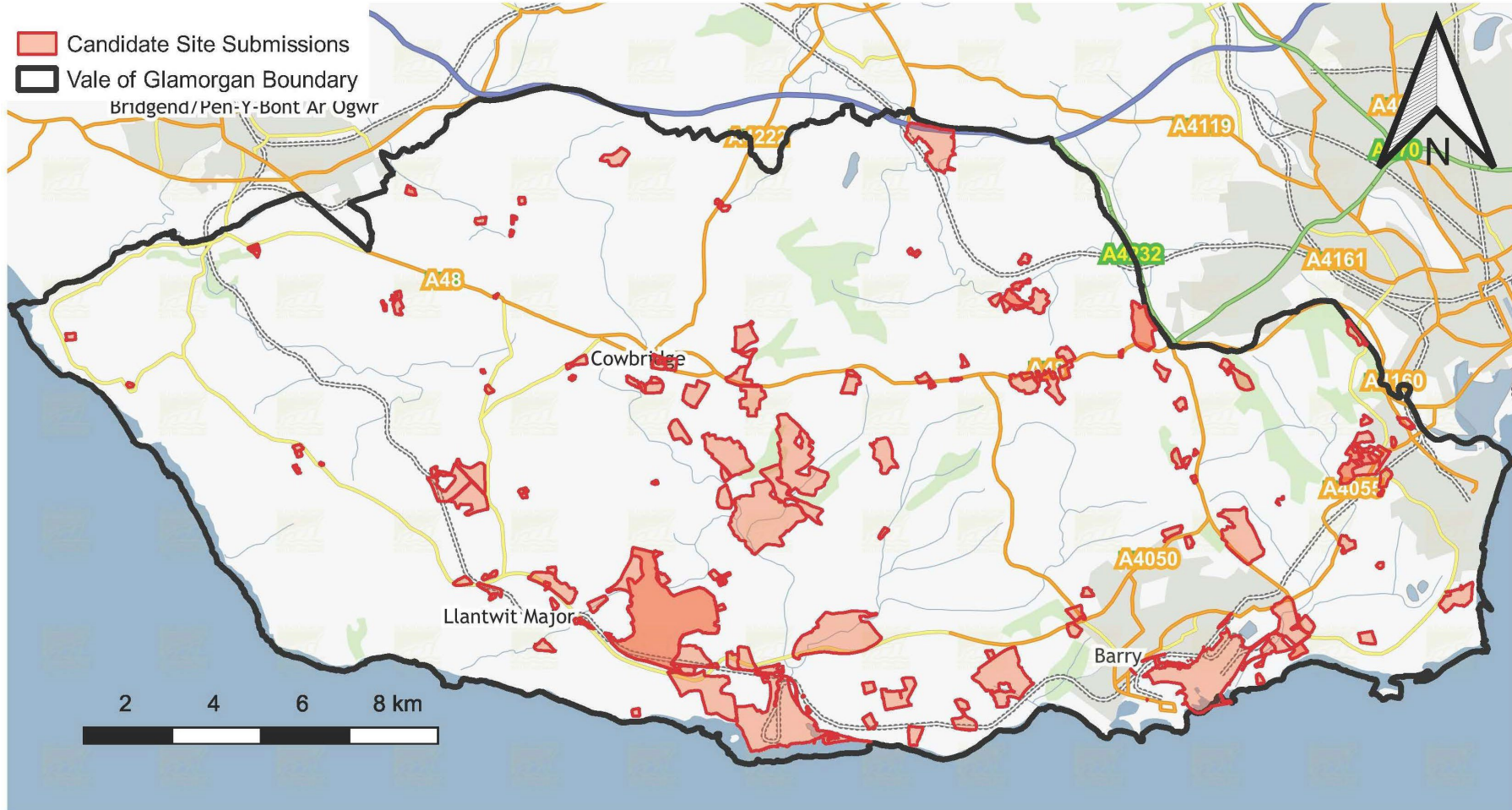
Replacement Local Development Plan Candidate Site Register Cynllun Datblygu Lleol Newydd Cofrestr Safleoedd Ymgeisiol



Areas of the Vale of Glamorgan/Ardaloedd o Fro Morgannwg



All Candidate Site Submissions/Pob safle ymgeisiol â gyflwynwyd





Replacement Local Development Plan Candidate Site Register

Cynllun Datblygu Lleol Newydd Cofrestr Safleoedd Ymgeisiol



INDEX/ MYNEGAI

Site ID No./ Rhif Adnabod y Safle	Site name/Enw'r Safle	Proposed Use Category / Categori Defnydd Arfaethedig	Page No./ Rhif Tudalen
AREA/ARDAL: BARRY / Y BARRI			
371	Walters Farm/Fferm Walter	Housing/Tai	2
384	Hayes Lane	Housing/Tai	3
388	HMS Cambria/HMS Cambria	Housing/Tai	4
407	Land West of Coed Mawr Road/Tir i'r gorllewin o Coed Mawr Road	Housing/Tai	5
420	Land off Port Road, Barry/Tir oddi ar Port Road, y Barri	Housing/Tai	6
426	Land at Ffordd y Milleniwm/Tir yn Ffordd y Mileniwm	Affordable Housing Led/Wedi Ei Arwain Gan Dai Fforddiadwy	7
449	Land at Weycock Cross, South of Port Road, Barry/Tir yn Weycock Cross, i'r de o Port Road, Y Barri	Housing/Tai	8
459	Land at the Former Pencoedtre Highschool/Tir yn hen Ysgol Uwchradd Pencoedtre	Housing/Tai	9
487	Land at Neptune Road, Barry Waterfront/Tir yn Neptune Road, Glannau'r Barri	Affordable Housing Led/Wedi Ei Arwain Gan Dai Fforddiadwy	10
544	The Port of Barry/Porthladd Y Barri	Other Proposed Use/Defnydd Arall Arfaethedig	11



Replacement Local Development Plan Candidate Site Register

Cynllun Datblygu Lleol Newydd Cofrestr Safleoedd Ymgeisiol



Site ID No./ Rhif Adnabod y Safle	Site name/Enw'r Safle	Proposed Use Category / Categori Defnydd Arfaethedig	Page No./ Rhif Tudalen
AREA/ARDAL: COASTAL VALE (RHOOSE, ST ATHAN & LLANTWIT MAJOR) / GLANNAU'R FRO (Y RHWS, SAIN TATHAN A LLANILLTUD FAWR)			
EAST ABERTHAW / DWYRAIN ABERDDAWAN			
406	Land East of Aberthaw (North)/Tir i'r dwyrain o Aberddawan (Gogledd)	Housing/Tai	13
408	Land at East Aberthaw (North)/Tir yn Nwyrain Aberddawan (Gogledd)	Housing/Tai	14
433	Aberthaw Power Station/Gorsaf Bŵer Aberddawan	Employment/Cyflogaeth	15
FLEMINGSTON / TREFFLEMIN			
516	Tregruff Farm/Fferm Treguff	Renewable Energy/ Ynni Adnewyddol	16
FONMON / FFWL-Y-MWN			
508	Fonmon/Ffwl-y-mwn	Renewable Energy/ Ynni Adnewyddol	17
GILESTON / SILSTWN			
510	Gileston Farm/Fferm Silstwn	Renewable Energy/ Ynni Adnewyddol	18
LLANCARFAN / LLANCARFAN			
422	Land to the northeast of Llanccarfafan/Tir i'r gogledd-ddwyrain o Llanccarfafan	Housing/Tai	19
LLANMAES / LLAN-FAES			
395	Glebelands at Llanmaes/Glebelands yn Llan-faes	Housing/Tai	20



Replacement Local Development Plan Candidate Site Register

Cynllun Datblygu Lleol Newydd Cofrestr Safleoedd Ymgeisiol



Site ID No./ Rhif Adnabod y Safle	Site name/Enw'r Safle	Proposed Use Category / Categori Defnydd Arfaethedig	Page No./ Rhif Tudalen
LLANTRITHYD / LLANTRIDDYD			
410	The Quarries and adjoining Land/Y Chwareli a'r Tir cyfagos	Other Proposed Use/ Defnydd Arall Arfaethedig	21
506	Cae Maen Farm/Fferm Cae Maen	Renewable Energy/ Ynni Adnewyddol	22
515	Treguff Fach Farm/Fferm Treguff Fach	Renewable Energy/ Ynni Adnewyddol	23
517	Ty Draw/Tŷ Draw	Renewable Energy/ Ynni Adnewyddol	24
LLANTWIT MAJOR / LLANILLTUD FAWR			
352	Land to the south of Millands Farm/Tir i'r de o Fferm Millands	Housing/Tai	25
364	Parc Hoddnant/Parc Hoddnant	Housing/Tai	26
377	Land adjoining Heritage Business Park/Tir yn ffinio â'r Parc Busnes Treftadaeth	Other Proposed Use/ Defnydd Arall Arfaethedig	27
379	Land at Bridge House Farm/Tir ar Fferm Bridge House	Retail/Manwerthu	28
394	Land north and south of Wick Road/Tir i'r gogledd a'r de o Wick Road	Housing/Tai	29
396	North West Llantwit Major/Gogledd-orllewin Llanilltud Fawr	Housing/Tai	30
436	Land between Llantwit Major and Llanmaes/Tir rhwng Llanilltud Fawr a Llan-faes	Other Proposed Use/ Defnydd Arall Arfaethedig	31



Replacement Local Development Plan Candidate Site Register

Cynllun Datblygu Lleol Newydd Cofrestr Safleoedd Ymgeisiol



Site ID No./ Rhif Adnabod y Safle	Site name/Enw'r Safle	Proposed Use Category / Categori Defnydd Arfaethedig	Page No./ Rhif Tudalen
439	Summerhouse Bay/Bae Summerhouse	Other Proposed Use/ Defnydd Arall Arfaethedig	32
445	Former Eagleswell Primary School/Hen Ysgol Gynradd Eagleswell	Housing/Tai	33
461	Land at Boverton/Tir yn Nhrefered	Affordable Housing Led/Wedi Ei Arwain Gan Dai Fforddiadwy	34
473	Land south of the B4265/Tir i'r de o'r B4265	Retail/Manwerthu	35
481	Land to the North of Boverton Road/Tir i'r gogledd o Boverton Road	Housing/Tai	36
RHOOSE / Y RHWS			
414	Land to the east of Fonmon Road, Rhoose/Tir i'r dwyrain o Fonmon Road, Y Rhws	Housing/Tai	37
418	Land West of Fonmon Road, Fontygary/Tir i'r gorllewin o Fonmon Road, Ffont-y-gari	Housing/Tai	38
427	Land at Readers Way/Tir yn Readers Way	Housing/Tai	39
488	Land to the South of Rhoose trains station, Rhoose/Tir i'r de o orsaf drenau Y Rhws, Y Rhws.	Housing/Tai	40
492	Land North of Porthkerry Road/Tir i'r gogledd o Porthkerry Road	Housing/Tai	41
493	Land north of the Railway Line, Rhoose/Tir i'r gogledd o'r Linell Reilffordd, y Rhws	Housing/Tai	42
551	Land at Model Farm/Tir yn Fferm Model	Employment/Cyflogaeth	43



Replacement Local Development Plan Candidate Site Register

Cynllun Datblygu Lleol Newydd Cofrestr Safleoedd Ymgeisiol



Site ID No./ Rhif Adnabod y Safle	Site name/Enw'r Safle	Proposed Use Category / Categori Defnydd Arfaethedig	Page No./ Rhif Tudalen
ST ATHAN / SAIN TATHAN			
366	Land South of Clive Road, St Athan/Tir i'r de o Clive Road, Sain Tathan	Housing/Tai	44
399	Land at St Athan/Tir yn Sain Tathan	Housing/Tai	45
424	Bro Tathan/Bro Tathan	Employment/Cyflogaeth	46
432	Bro Tathan/Bro Tathan	Employment/Cyflogaeth	47
447	Land at Ringwood Crescent, St Athan/Tir yn Ringwood Crescent, Sain Tathan	Affordable Housing Led/Wedi Ei Arwain Gan Dai Fforddiadwy	48
456	Land West of St Athan/Tir i'r gorllewin o Sain Tathan	Housing/Tai	49
457	Land South of B4265, St Athan/Tir i'r de o'r B4265, Sain Tathan	Housing/Tai	50
458	Land between the Railway Line and the B4265, St Athan/Tir rhwng y Llinell Reilffordd a'r B4265, Sain Tathan	Employment / Cyflogaeth	51
462	Land at Church Farm/Tir yn Fferm yr Eglwys	Affordable Housing Led/Wedi Ei Arwain Gan Dai Fforddiadwy	52
485	Land east of St Athan County Junior and Infants School/Tir i'r dwyrain o Ysgol Iau a Babanod Sain Tathan	Housing/Tai	53



Replacement Local Development Plan Candidate Site Register

Cynllun Datblygu Lleol Newydd Cofrestr Safleoedd Ymgeisiol



Site ID No./ Rhif Adnabod y Safle	Site name/Enw'r Safle	Proposed Use Category / Categori Defnydd Arfaethedig	Page No./ Rhif Tudalen
TREDOGAN / TREDOGAN			
361	Land at Port Road/Tir yn Port Road	Other Proposed Use/ Defnydd Arall Arfaethedig	54
AREA/ARDAL: EAST VALE (PETERSTON-SUPER-ELY & WENVOE) / DWYRAIN Y FRO (LLANBEDR A GWENFÔ)			
BONVILSTON / TRESIMWN			
359	Agricultural Land to the south of A48 Bonvilston/Tir amaethyddol i'r de o'r A48 Tresimwn	Housing/Tai	56
385	Land at Bonvilston/Tir yn Nhresimwn	Housing/Tai	57
417	Old Dairy Site/Hen Safle'r Llaethdy	Housing/Tai	58
435	Land South of A48, Bonvilston/Tir i'r de o'r A48, Tresimwn	Housing/Tai	59
CULVERHOUSE CROSS / CROES CWRLWYS			
387	Land at Culverhouse Cross/Tir yng Nghroes Cwrlwys	Housing/Tai	60
476	Land at Culverhouse Cross/Tir yng Nghroes Cwrlwys	Employment/Cyflogaeth	61
480	Land at Culverhouse Cross/Tir yng Nghroes Cwrlwys	Housing/Tai	62
HENSOL / HENSOL			
554	Land South of Junction 34, M4, Hensol/Tir i'r de o Gyffordd 34 yr M4, Hensol	Employment/Cyflogaeth	63



Replacement Local Development Plan Candidate Site Register

Cynllun Datblygu Lleol Newydd Cofrestr Safleoedd Ymgeisiol



Site ID No./ Rhif Adnabod y Safle	Site name/Enw'r Safle	Proposed Use Category / Categori Defnydd Arfaethedig	Page No./ Rhif Tudalen
PENDOYLAN / PENDEULWYN			
490	Land to the north of Pendoylan/Tir i'r gogledd o Bendeulwyn	Affordable Housing Led/Wedi Ei Arwain Gan Dai Fforddiadwy	64
PETERSTON-SUPER-ELY / LLANBEDR-Y-FRO			
378	Land North East of Primary School, Peterston-Super-Ely/Tir i'r gogledd-ddwyrain o'r Ysgol Gynradd, Llanbedr-y-fro	Housing/Tai	65
381	Land on the north side of Nantywern, Peterston Super Ely, Cardiff/Tir ar ochr ogleddol Nantywern, Llanbedr-y-fro, Caerdydd	Housing/Tai	66
454	Land at Peterston Super Ely Option 1/Tir yn Llanbedr-y-fro, Opsiwn 1	Housing/Tai	67
549	Land at Peterston Super Ely, Option 2/Tir yn Llanbedr-y-fro, Opsiwn 2	Housing/Tai	68
ST NICHOLAS / SAIN NICOLAS			
374	Land west of Duffryn Lane, St Nicholas/Tir i'r gorllewin o Duffryn Lane, Sain Nicolas	Housing/Tai	69
392	Land at St Nicholas/Tir yn Sain Nicolas	Housing/Tai	70
421	Land At Manor House/Tir yn Manor House	Housing/Tai	71
442	Land at Trehill, South of A48, St Nicholas/Tir yn Trehill, i'r de o'r A48, Sain Nicolas	Housing/Tai	72
460	Land adjoining The Spinney/Tir sy'n ffinio â The Spinney	Housing/Tai	73



Replacement Local Development Plan Candidate Site Register

Cynllun Datblygu Lleol Newydd Cofrestr Safleoedd Ymgeisiol



Site ID No./ Rhif Adnabod y Safle	Site name/Enw'r Safle	Proposed Use Category / Categori Defnydd Arfaethedig	Page No./ Rhif Tudalen
463	Land at RedLand Farm/Tir ar Fferm RedLand	Housing/Tai	74
486	Land to the South of the A48 at St Nicholas/Tir i'r de o'r A48 yn Sain Nicolas	Housing/Tai	75
THE DOWNS / THE DOWNS			
441	Land at The Downs/Tir yn The Downs	Affordable Housing Led/Wedi Ei Arwain Gan Dai Fforddiadwy	76
WENVOE / GWENFÔ			
382	Balas Farm/Fferm Balas	Other Proposed Use/ Defnydd Arall Arfaethedig	77
393	Wenvoe Quarry/Chwarel Gwenfô	Other Proposed Use/ Defnydd Arall Arfaethedig	78
412	Land east of Port Road, Wenvoe/Tir i'r dwyrain o Port Road, Gwenfô	Retail/Manwerthu	79
416	Pugh's Garden Village/Pugh's Garden Village	Retail/Manwerthu	80
437	Swn Y Coed, Wenvoe/Sŵn y Coed, Gwenfô	Housing/Tai	81
451	Land at Oaktree Farm, East of Port Road/Tir ar Fferm Oaktree, i'r dwyrain o Port Road	Housing/Tai	82
552	Land off Port Road/Tir oddi ar Port Road	Housing/Tai	83



Replacement Local Development Plan Candidate Site Register

Cynllun Datblygu Lleol Newydd Cofrestr Safleoedd Ymgeisiol



Site ID No./ Rhif Adnabod y Safle	Site name/Enw'r Safle	Proposed Use Category / Categori Defnydd Arfaethedig	Page No./ Rhif Tudalen
AREA/ARDAL: PENARTH AND AREA / PENARTH A'R CYLCH			
BARRY / Y BARRI			
428	Land at North East Barry/Tir yng ngogledd-ddwyrain y Barri	Housing/Tai	85
DINAS POWYS / DINAS POWYS			
356	Land east of Pen-Y-Turnpike Road/Tir i'r dwyrain o Pen-Y-Turnpike Road	Housing/Tai	86
369	Land South of Cross Common Road, Dinas Powys/Tir i'r de o Cross Common Road, Dinas Powys	Housing/Tai	87
419	Land at The Grange, Pen-Y-Turnpike Road/Tir yn The Grange, Pen-Y-Turnpike Road	Housing/Tai	88
423	Land North Dinas Powys/Tir yn ngogledd Dinas Powys	Housing/Tai	89
425	Land at St Andrews Quarry/Tir yn Chwarel Saint Andras	Housing/Tai	90
431	Land off Caerleon Road/Tir oddi ar Caerleon Road	Housing/Tai	91
443	Land at Caerleon Road/Tir yn Caerleon Road	Housing/Tai	92
444	Land north of Dinas Powys/Tir i'r gogledd o Ddinas Powys	Housing/Tai	93
LECKWITH / LECWYDD			
365	Leckwith Quay/Cei Lecwydd	Housing/Tai	94



Replacement Local Development Plan Candidate Site Register

Cynllun Datblygu Lleol Newydd Cofrestr Safleoedd Ymgeisiol



Site ID No./ Rhif Adnabod y Safle	Site name/Enw'r Safle	Proposed Use Category / Categori Defnydd Arfaethedig	Page No./ Rhif Tudalen
LLANDOUGH / LLANDOCHAU			
353	Land on the West Side of Cardiff Road/Tir ar ochr orllewinol Cardiff Road	Housing/Tai	95
368	Former Cogan Reservoir Site/Hen Safle Cronfa Ddŵr Cogan	Housing/Tai	96
400	Land off Penlan Road/Tir oddi ar Penlan Road	Housing/Tai	97
429	Land at Pen y Turnpike Road, NW of Llandough Hospital/Tir yn Pen y Turnpike Road, i'r gogledd-orllewin o Ysbyty Llandochau	Housing/Tai	98
434	Land at Pen y Turnpike Road, SW of Llandough Hospital/Tir yn Pen y Turnpike Road, i'r de-orllewin o Ysbyty Llandochau	Housing/Tai	99
553	Land south of Llandough Hill and Penarth Road/Tir i'r de o Fryn Llandochau a Heol Penarth	Housing/Tai	100
PENARTH / PENARTH			
354	Brynawel Garden Centre/Canolfan Arddio Brynawel	Housing/Tai	101
446	Land at Upper Cosmeston Farm, Lavernock Road/Tir yn Fferm Cosmeston Uchaf, Lavernock Road	Housing/Tai	102
SULLY / SILI			
376	Land West of Swanbridge Road (Phase 3)/Tir i'r gorllewin o Swanbridge Road (Cam 3)	Housing/Tai	103
450	Hayes Road, Sully/Hayes Road, Sili	Housing/Tai	104
452	Hayes Road, Sully/Hayes Road, Sili	Employment/Cyflogaeth	105



Replacement Local Development Plan Candidate Site Register

Cynllun Datblygu Lleol Newydd Cofrestr Safleoedd Ymgeisiol



Site ID No./ Rhif Adnabod y Safle	Site name/Enw'r Safle	Proposed Use Category / Categori Defnydd Arfaethedig	Page No./ Rhif Tudalen
484	Land at Hayes Road/Tir yn Hayes Road	Employment/Cyflogaeth	106
AREA/ARDAL: RURAL VALE (COWBRIDGE, ST BRIDES, LLANDOW & EWENNY) / Y FRO WLEDIG (Y BONT-FAEN, SAINT-Y-BRID, LLANDŴ AC EWENNI)			
ABERTHIN / ABERTHIN			
512	Pant Wilkin Stables/Stablau Pant Wilkin	Renewable Energy/ Ynni Adnewyddol	108
COLWINSTON / TREGOLWYN			
409	Land adjacent to Waterton Lodge, Colwinston/Tir cyfagos i Waterton Lodge, Tregolwyn	Housing/Tai	109
453	Land to the East of Colwinston/Tir i'r dwyrain o Dregolwyn	Housing/Tai	110
464	Land opposite the St David's Church in Wales Primary School, Colwinston/Tir gyferbyn ag Ysgol Gynradd yr Eglwys yng Nghymru Dewi Sant, Tregolwyn	Housing/Tai	111
474	Land at Colwinston/Tir yn Nhregolwyn	Housing/Tai	112
CORNTOWN / CORNTWN			
391	Land off Wick Road, Ewenny, Option 1/Tir oddi ar Wick Road, Ewenni, Opsiwn 1	Housing/Tai	113
570	Land off Wick Road, Ewenny, Option 2/Tir oddi ar Wick Road, Ewenni, Opsiwn 2	Housing/Tai	114
571	Land off Wick Road, Ewenny, Option 3/Tir oddi ar Wick Road, Ewenni, Opsiwn 3	Housing/Tai	115



Replacement Local Development Plan Candidate Site Register

Cynllun Datblygu Lleol Newydd Cofrestr Safleoedd Ymgeisiol



Site ID No./ Rhif Adnabod y Safle	Site name/Enw'r Safle	Proposed Use Category / Categori Defnydd Arfaethedig	Page No./ Rhif Tudalen
COWBRIDGE / Y BONT-FAEN			
367	Land South of Llantwit Major Road, Cowbridge/Tir i'r de o Llantwit Major Road, Y Bont-faen	Housing/Tai	116
370	Bryn Melin/Bryn Melin	Housing/Tai	117
438	Land to the South of Church Rd, Llanblethian/Tir i'r de o Church Rd, Llanfleiddan	Housing/Tai	118
440	Land North of Church Road, Llanblethian/Tir i'r gogledd o Church Road, Llanfleiddan	Housing/Tai	119
455	Land North of Primrose Hill/Tir i'r gogledd o Primrose Hill	Housing/Tai	120
475	Beggars Bush - Land off (East of) St Athan Road, Cowbridge/Beggars Bush - Tir oddi ar (i'r dwyrain o) Sain Tathan Road, y Bont-faen	Housing/Tai	121
514	Land East of St.Athan Road/Tir i'r dwyrain o St.Tathan Road.	Affordable Housing Led/Wedi Ei Arwain Gan Dai Fforddiadwy	122
555	Land off Vale Court, Cowbridge/Tir oddi ar Vale Court, Y Bont-faen	Housing/Tai	123
FLEMINGSTON / TREFFLEMEN			
577	Gigman Barn/Sgubor Gigman	Renewable Energy/ Ynni Adnewyddol	124
LLANDOW / LLANDŴ			
448	Land at LLandow Airfield/Tir ym Maes Awyr LLandŵ	Housing/Tai	125



Replacement Local Development Plan Candidate Site Register

Cynllun Datblygu Lleol Newydd Cofrestr Safleoedd Ymgeisiol



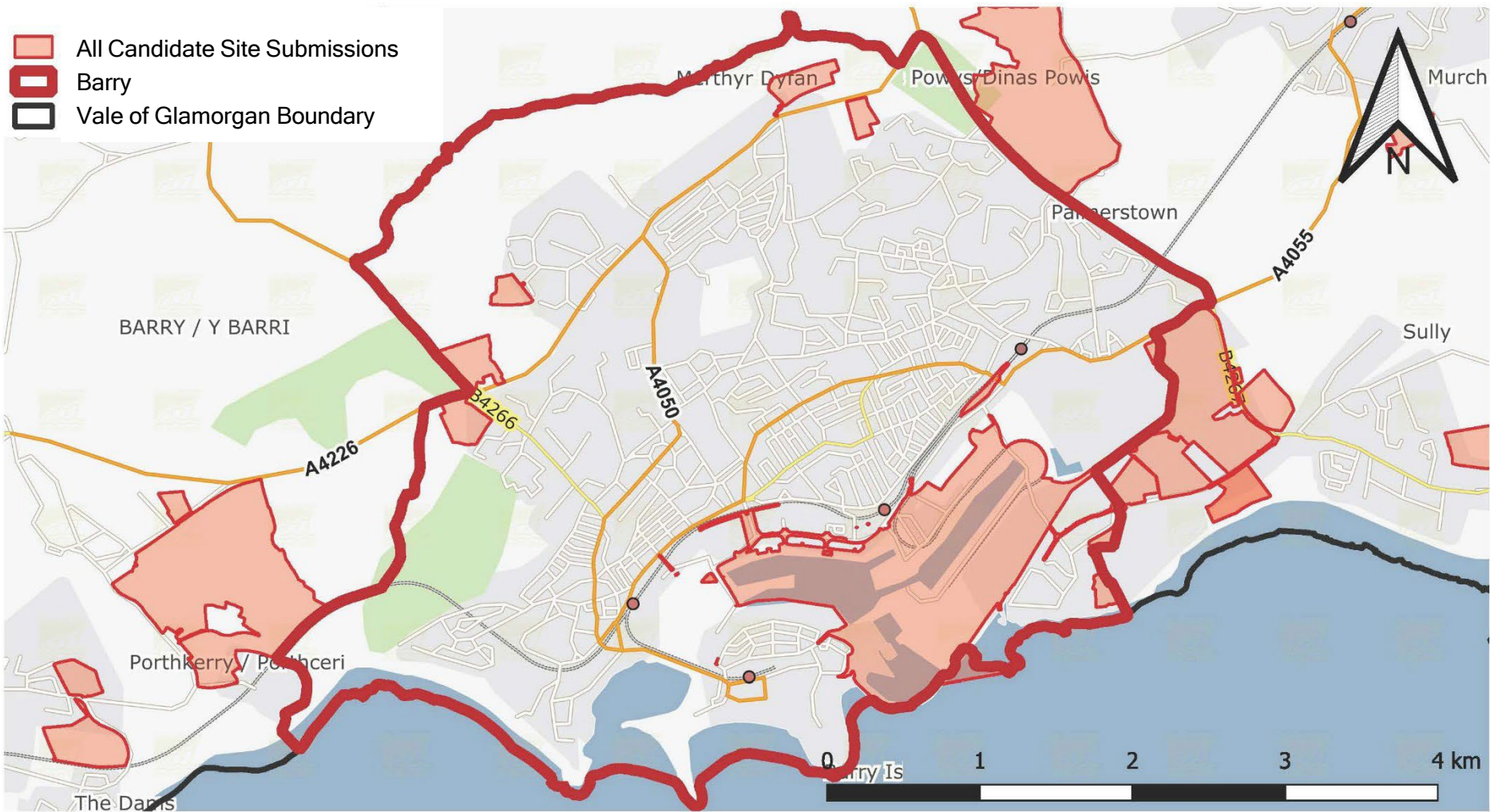
Site ID No./ Rhif Adnabod y Safle	Site name/Enw'r Safle	Proposed Use Category / Categori Defnydd Arfaethedig	Page No./ Rhif Tudalen
LLANGAN / LLAN-GAN			
398	Land to north and west of westwinds business park, Llangan/Tir i'r gogledd ac i'r gorllewin o barc busnes Westwinds, Llan-gan	Housing/Tai	136
401	Land to the west of Fferm Goch House, Llangan/Tir i'r gorllewin o Fferm Goch House, Llan-gan	Housing/Tai	127
402	Land adjacent to LLangan Primary School, LLangan/Tir ger Ysgol Gynradd Llan-gan, Llan-gan	Housing/Tai	128
403	Land east of Llangan/Tir i'r dwyrain o Lan-gan	Housing/Tai	129
468	Land to the south of Llangan Primary School/Tir i'r de o Ysgol Gynradd Llan-gan	Affordable Housing Led/Wedi Ei Arwain Gan Dai Fforddiadwy	130
LLANSANNOR / LLANSANWYR			
411	Argoed Isha Quarry/Chwarel Argoed Isha	Other Proposed Use/ Defnydd Arall Arfaethedig	131
LLYSWORNEY / LLYSWYRNY			
362	Land at Moat Farm/Tir ar Fferm y Moat	Housing/Tai	132
397	Land to the south of The Swallows, Llysworney/Tir i'r de o The Swallows, Llyswyrny	Housing/Tai	133
OGMORE-BY-SEA / ABEROGWR			
386	Land at Hazelwood, Ogmored By Sea/Tir yn Hazelwood, Aberogwr	Housing/Tai	134

Site ID No./ Rhif Adnabod y Safle	Site name/Enw'r Safle	Proposed Use Category / Categori Defnydd Arfaethedig	Page No./ Rhif Tudalen
PENTRE MEYRICK / PENTREMEURIG			
372	Meurig's Camping and Glamping/Meurig's Camping and Glamping	Other Proposed Use/ Defnydd Arall Arfaethedig	135
375	Land at Pentre Meyrick/Tir ym Mhentremeurig	Housing/Tai	136
SIGINGSTONE / TRESIGIN			
494	Land South West of Sigingstone (Parcel 1)/Tir i'r de-orllewin o Dresigin (Parsel 1)	Affordable Housing Led/Wedi Ei Arwain Gan Dai Fforddiadwy	137
495	Land South West of Sigingstone (Parcel 2)/Tir i'r de-orllewin o Dresigin (Parsel 2)	Housing/Tai	138
496	Land South West of Sigingstone (Parcel 3)/Tir i'r de-orllewin o Dresigin (Parsel 3)	Housing/Tai	139
SOUTHERNDOWN / SOUTHERNDOWN			
389	Land at Three Golden Cups/Tir yn Three Golden Cups	Housing/Tai	140
ST HILARY / SAINT HILARI			
363	Land forming part of The Beaupre Estate, St Hilary/Tir sy'n ffurfio rhan o Ystâd y Bewpyr, Saint Hilari	Housing/Tai	141
507	East Downs Farm/Fferm East Downs	Renewable Energy/ Ynni Adnewyddol	142
511	Old Beaupre Farm/Fferm y Bewpyr	Renewable Energy/ Ynni Adnewyddol	143
513	St Hilary Farm/Fferm Saint Hilari	Renewable Energy/ Ynni Adnewyddol	144

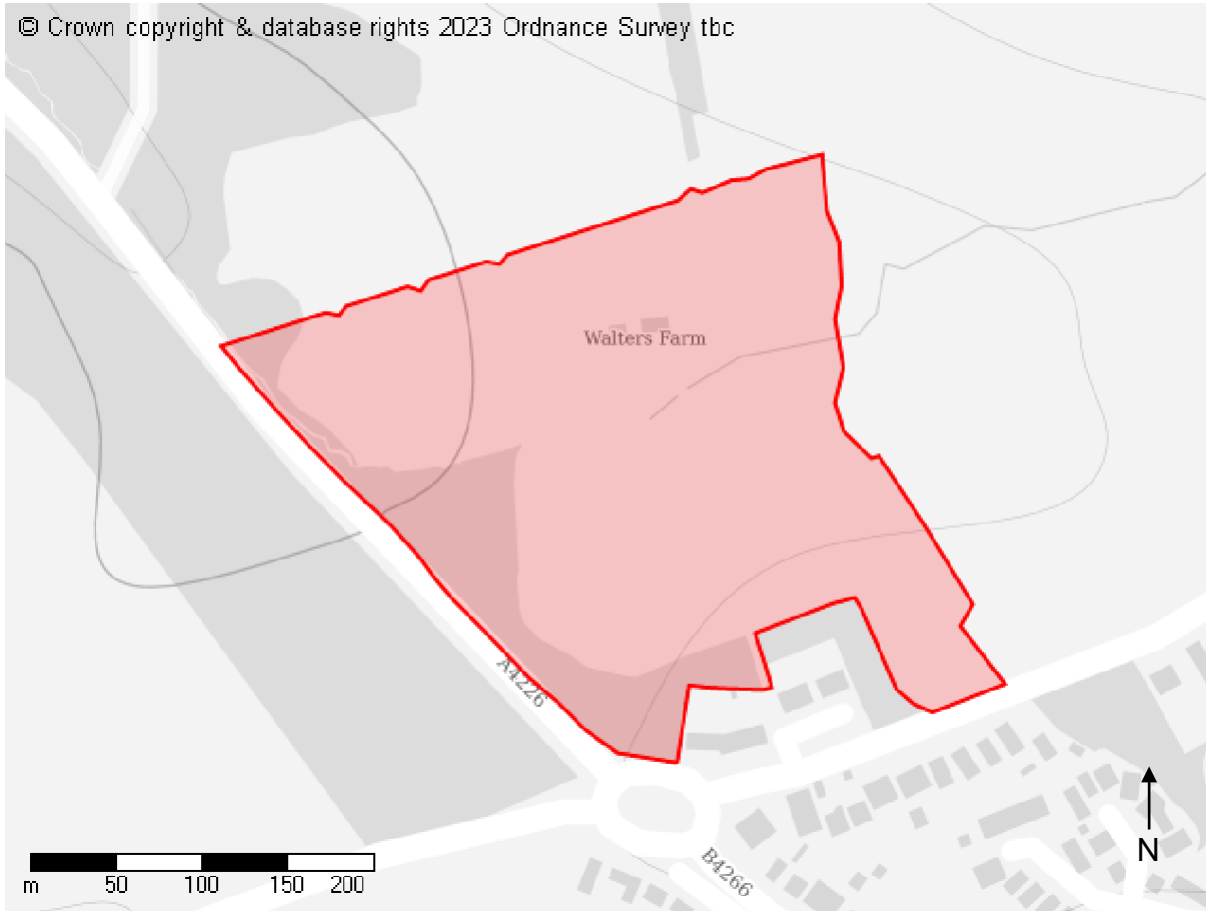


Site ID No./ Rhif Adnabod y Safle	Site name/Enw'r Safle	Proposed Use Category / Categori Defnydd Arfaethedig	Page No./ Rhif Tudalen
ST MARY CHURCH / EGLWYS Y SANTES FAIR			
390	Land at Llanfair/Tir yn Llan-fair	Housing/Tai	145
TREOES / TRE-OS			
383	Land at Nant Canna, Treoes, Option 1/Tir yn Nant Canna, Treos, Opsiwn 1	Housing/Tai	146
565	Land at Nant Canna, Treoes, Option 2/Tir yn Nant Canna, Treos, opsiwn 2	Housing/Tai	147
WICK / Y WIG			
355	Land West of St Brides Road, Wick/Tir i'r gorllewin o St. Brides Road, y Wig	Housing/Tai	148
373	Cae Efail, Land off Llantwit Road/Cae Efail, tir oddi ar Llantwit Road	Housing/Tai	149
380	Land at Trepit Road, Wick/Tir yn Trepit Road, Y Wig	Housing/Tai	150
404	Land east of Heol Fain, Wick/Tir i'r dwyrain o Heol Fain, Y Wig	Housing/Tai	151
YSTRADOWEN / YSTRADOWEN			
405	Land at Waun Gron, Ystradowen /Tir yn Waun Gron, Ystradowen	Housing/Tai	152
430	Land at Ystradowen/Tir yn Ystradowen	Housing/Tai	153

Candidate Site Submissions in Barry Cyflwyniadau Safleoedd Ymgeisiol yn y Barri



© Crown copyright & database rights 2023 Ordnance Survey tbc



Site ID No/Rhif Adnabod y Safle:
371

Site name/Enw'r Safle:
Walters Farm/Fferm Walter

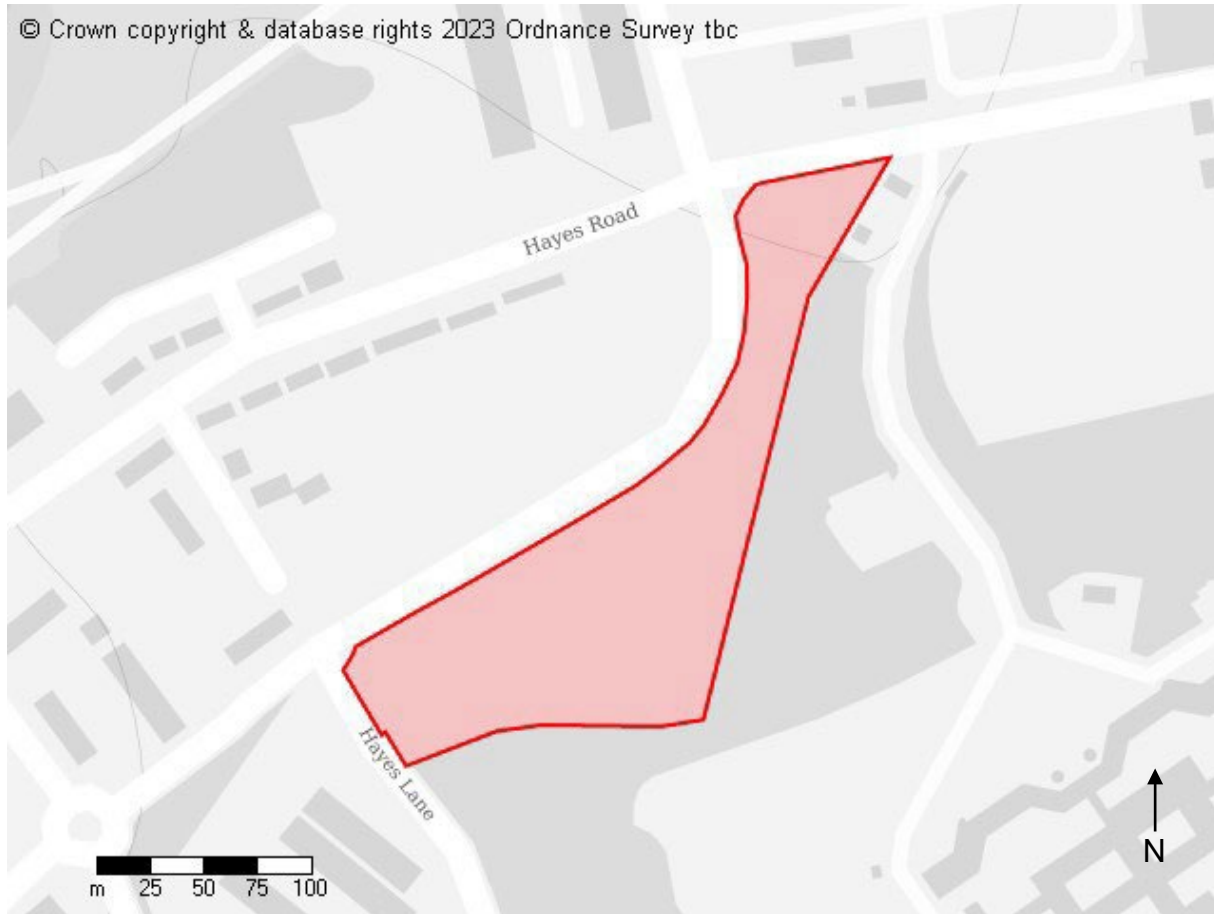
Settlement/Setliad:
Barry/Y Barri

Gross Site Area (Ha) / Arwynebedd Gros y Safle (Ha):
8.6

Existing Use Category / Categori Defnydd Presennol:
Agricultural Land/Tir Amaethyddol

Proposed Use Category / Categori Defnydd Arfaethedig:
Housing / Tai

© Crown copyright & database rights 2023 Ordnance Survey tbc



Site ID No/Rhif Adnabod y Safle:
384

Site name/Enw'r Safle:
Hayes Lane

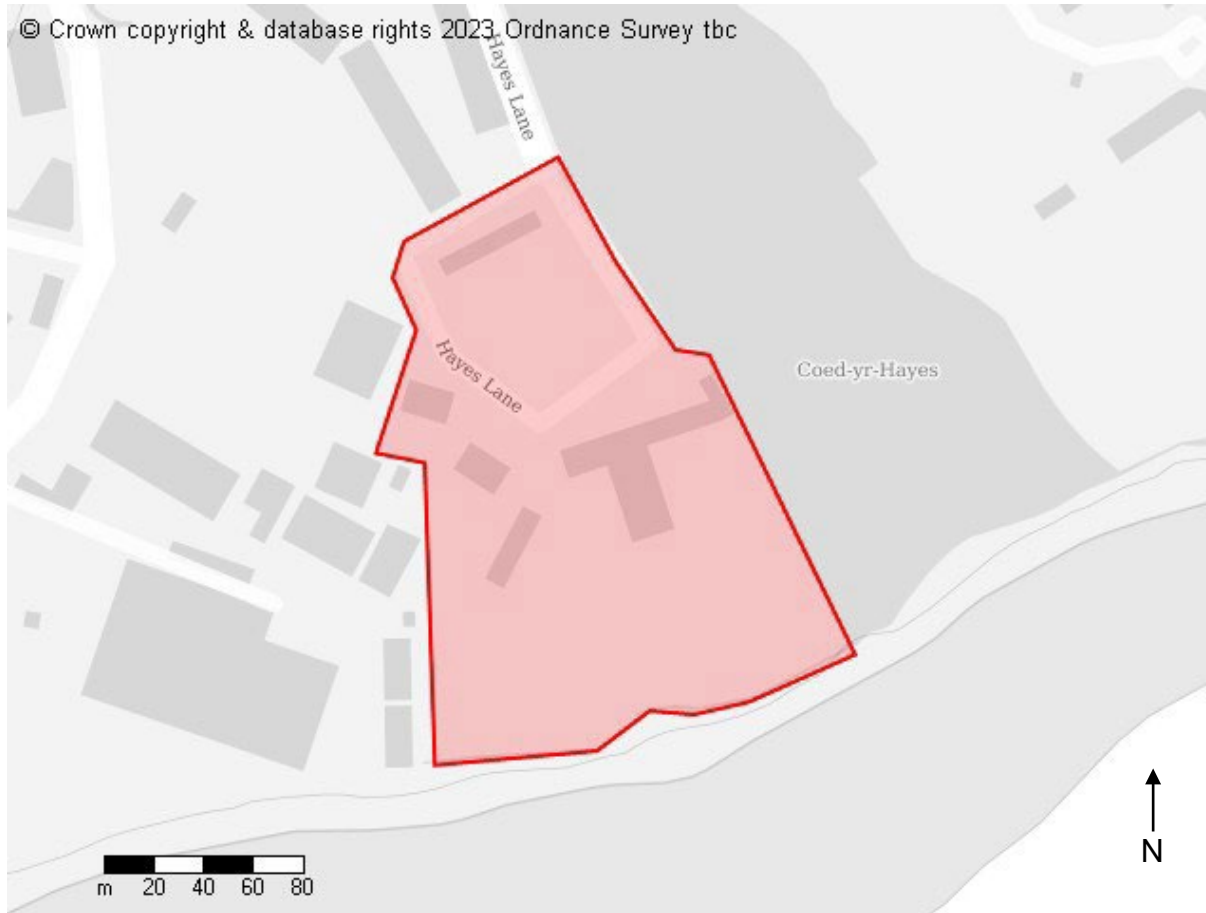
Settlement/Setliad:
Barry/Y Barri

Gross Site Area (Ha) / Arwynebedd Gros y Safle (Ha):
1.92

Existing Use Category / Categori Defnydd Presennol:
Vacant /Gwag

Proposed Use Category / Categori Defnydd Arfaethedig:
Housing/Tai

© Crown copyright & database rights 2023 Ordnance Survey tbc



Site ID No/Rhif Adnabod y Safle:
388

Site name/Enw'r Safle:
HMS Cambria

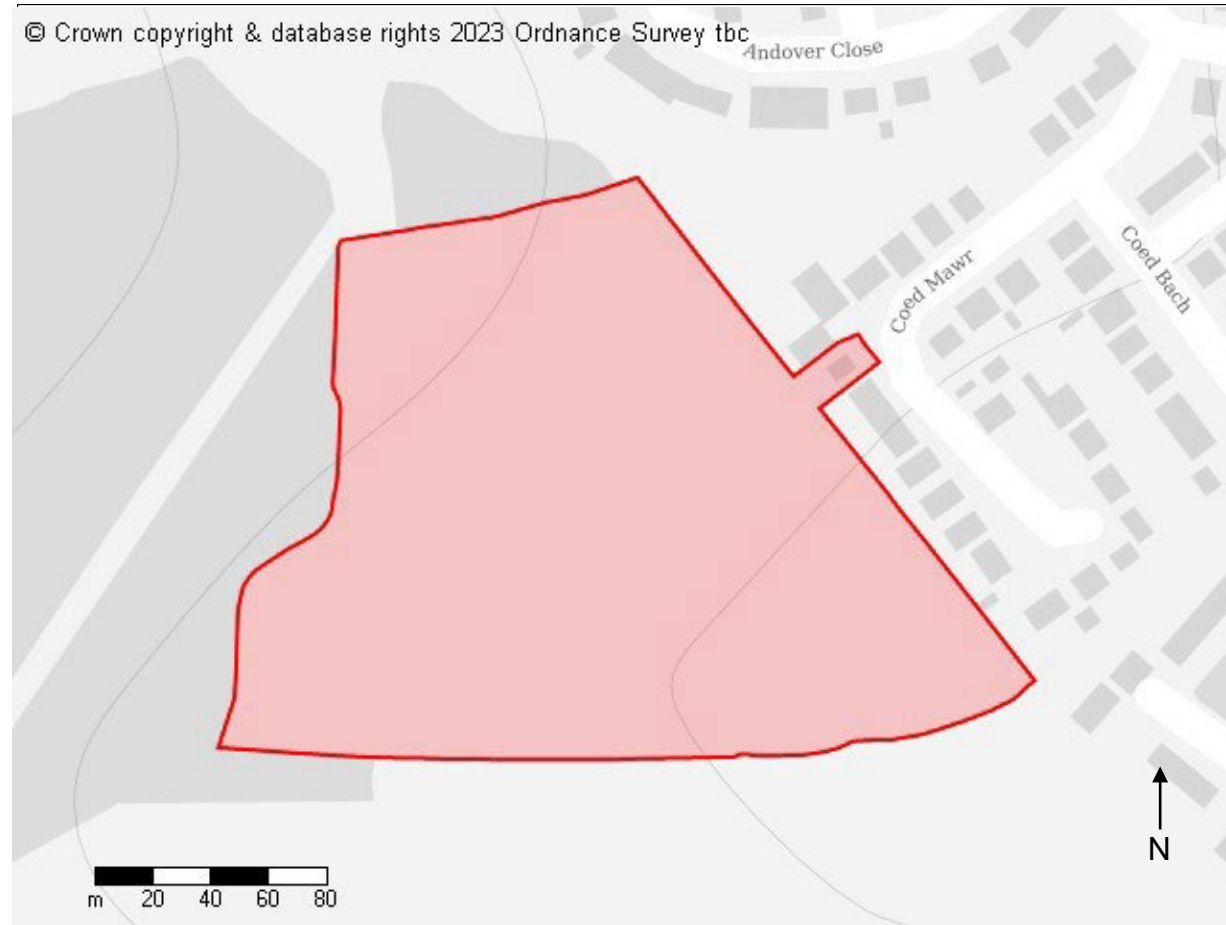
Settlement/Setliad:
Barry/Y Barri

Gross Site Area (Ha) / Arwynebedd Gros y Safle (Ha):
2.72

Existing Use Category / Categori Defnydd Presennol:
Vacant /Gwag

Proposed Use Category / Categori Defnydd Arfaethedig:
Housing/Tai

© Crown copyright & database rights 2023 Ordnance Survey tbc



Site ID No/Rhif Adnabod y Safle:
407

Site name/Enw'r Safle:
Land West of Coed Mawr Road/Tir i'r gorllewin o Coed
Mawr Road

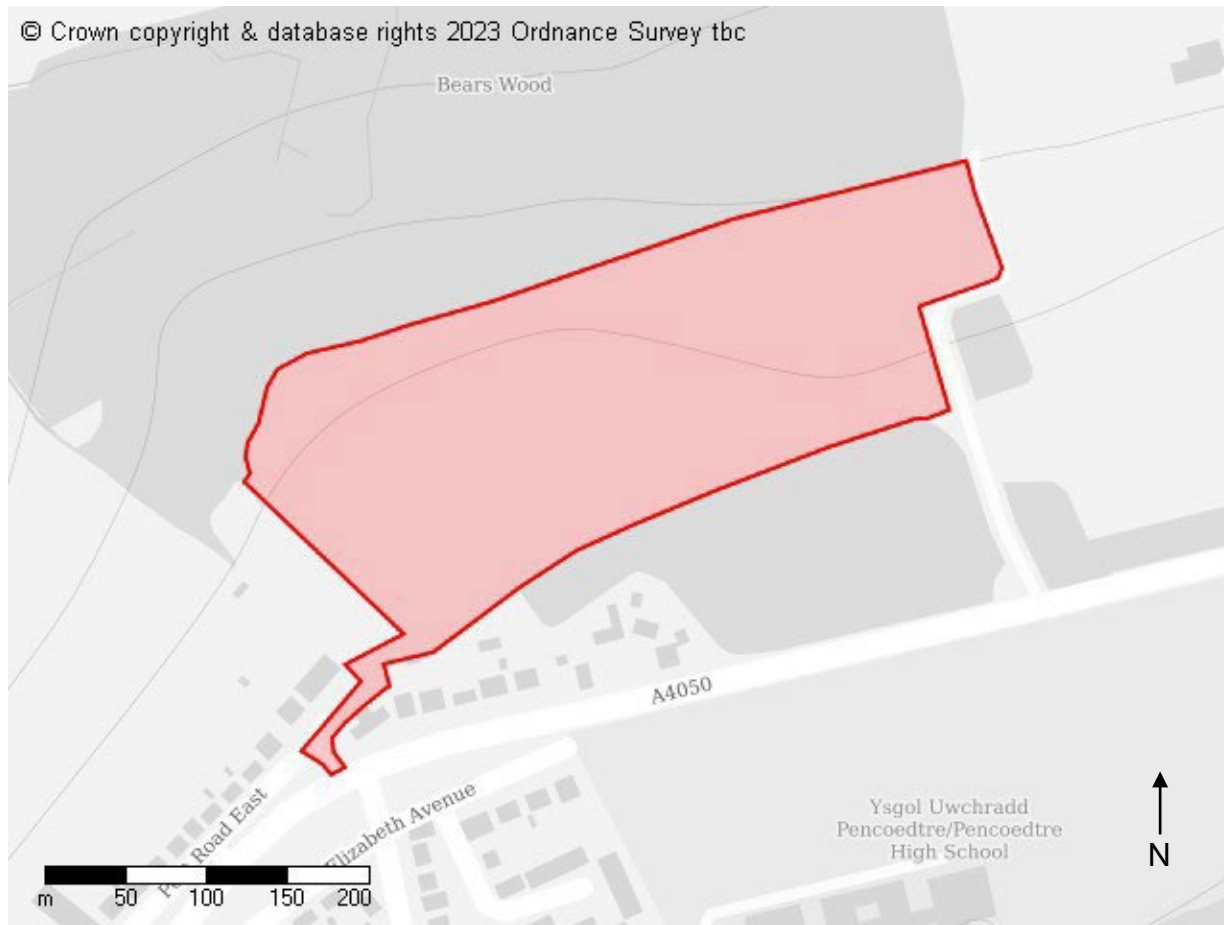
Settlement/Setliad:
Barry/Y Barri

Gross Site Area (Ha) / Arwynebedd Gros y Safle (Ha):
3.66

Existing Use Category / Categori Defnydd Presennol:
Agricultural Land/Tir Amaethyddol

Proposed Use Category / Categori Defnydd Arfaethedig:
Housing/Tai

© Crown copyright & database rights 2023 Ordnance Survey tbc



Site ID No/Rhif Adnabod y Safle:
420

Site name/Enw'r Safle:
Land off Port Road, Barry/Tir oddi ar Port Road, y Barri

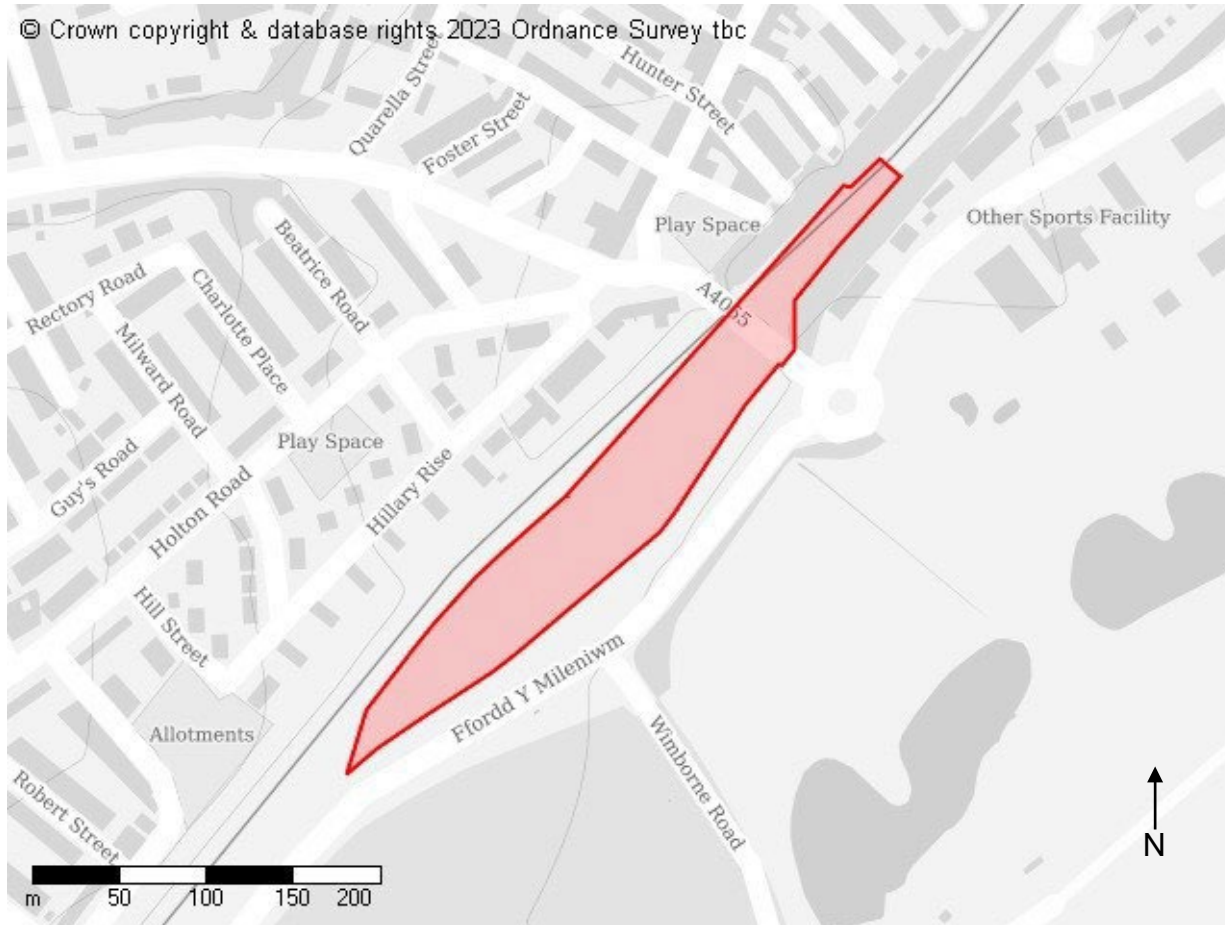
Settlement/Setliad:
Barry/Y Barri

Gross Site Area (Ha) / Arwynebedd Gros y Safle (Ha):
6

Existing Use Category / Categori Defnydd Presennol:
Agricultural Land/Tir Amaethyddol

Proposed Use Category / Categori Defnydd Arfaethedig:
Housing/Tai

© Crown copyright & database rights 2023 Ordnance Survey tbc



Site ID No/Rhif Adnabod y Safle:
426

Site name/Enw'r Safle:
Land at Ffordd y Mileniwm/Tir yn Ffordd y Mileniwm

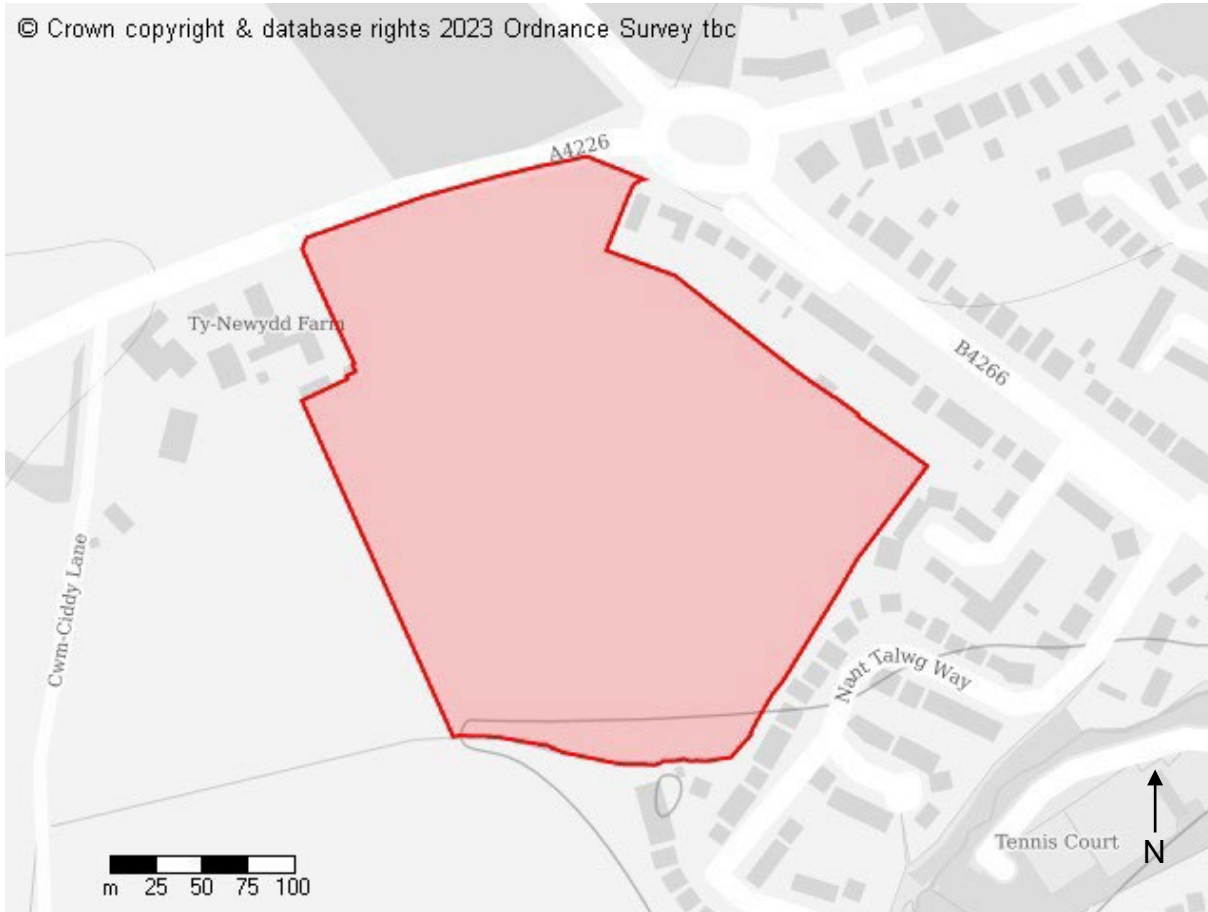
Settlement/Setliad:
Barry/Y Barri

Gross Site Area (Ha) / Arwynebedd Gros y Safle (Ha):
1.55

Existing Use Category / Categori Defnydd Presennol:
Vacant /Gwag

Proposed Use Category / Categori Defnydd Arfaethedig:
Affordable Housing Led/Wedi Ei Arwain Gan Dai
Fforddiadwy

© Crown copyright & database rights 2023 Ordnance Survey tbc



Site ID No/Rhif Adnabod y Safle:
449

Site name/Enw'r Safle:
Land at Weycock Cross, South of Port Road, Barry/
Tir yn Weycock Cross, i'r de o Port Road, Y Barri

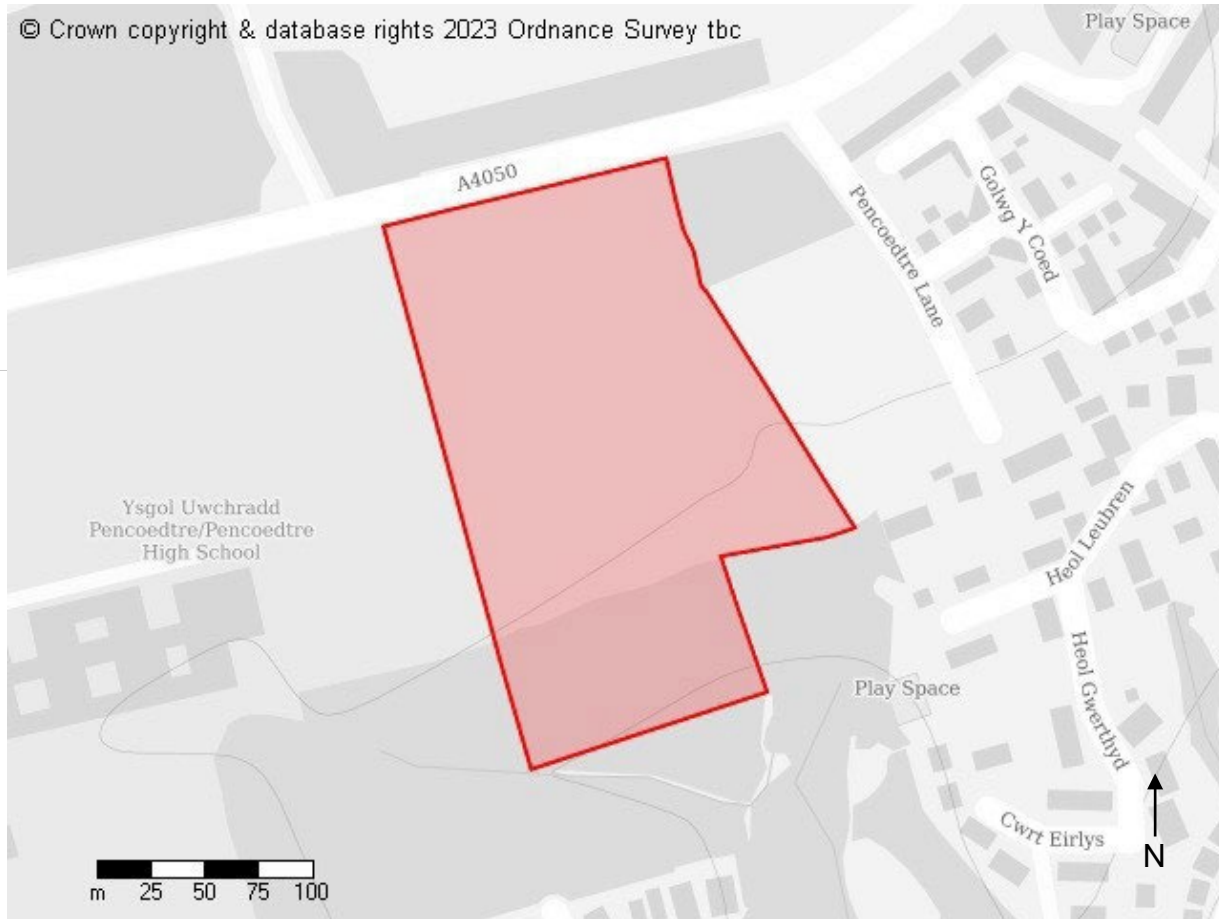
Settlement/Setliad:
Barry/Y Barri

Gross Site Area (Ha) / Arwynebedd Gros y Safle (Ha):
7

Existing Use Category / Categori Defnydd Presennol:
Agricultural Land/Tir Amaethyddol

Proposed Use Category / Categori Defnydd Arfaethedig:
Housing/Tai

© Crown copyright & database rights 2023 Ordnance Survey tbc



Site ID No/Rhif Adnabod y Safle:
459

Site name/Enw'r Safle:
Land at the Former Pencoedre Highschool/Tir yn hen
Ysgol Uwchradd Pencoedre

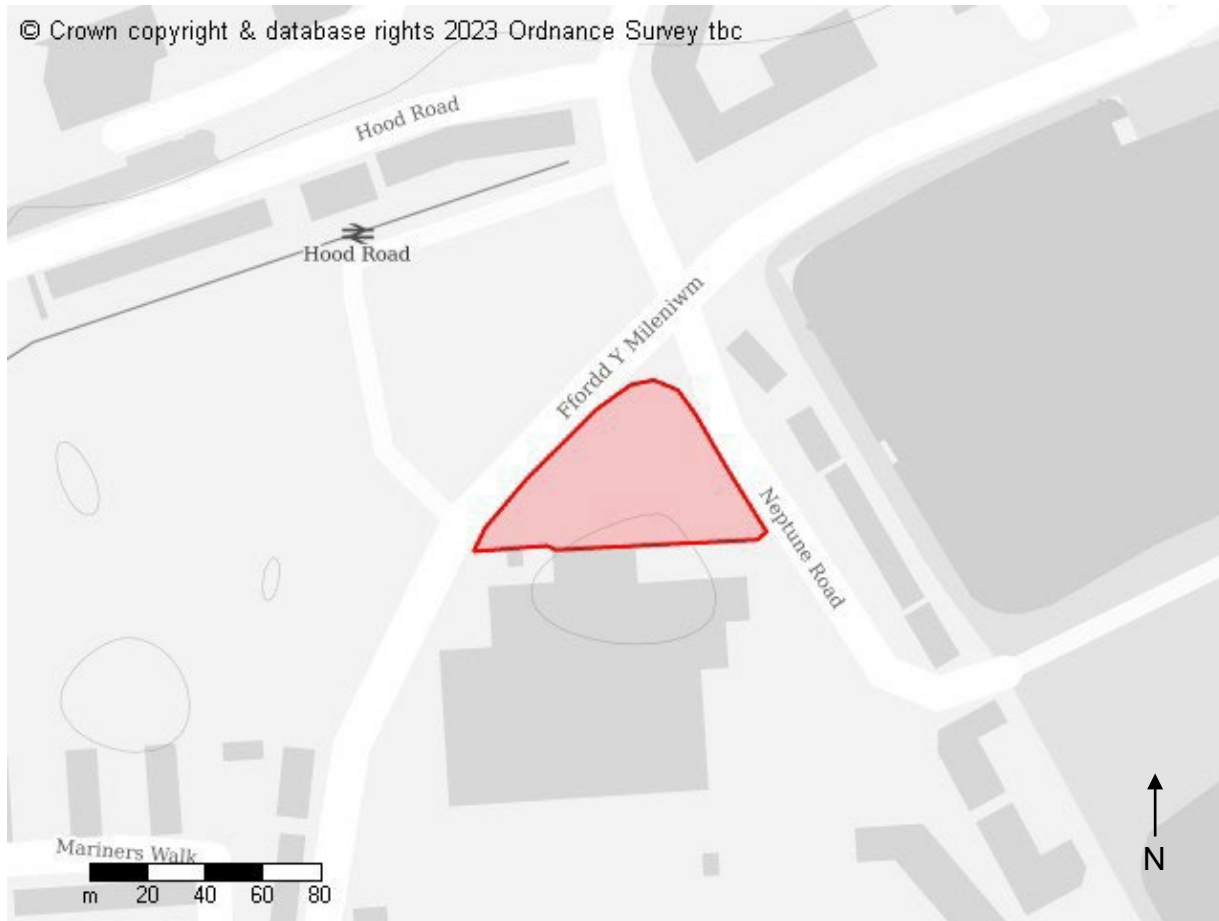
Settlement/Setliad:
Barry/Y Barri

Gross Site Area (Ha) / Arwynebedd Gros y Safle (Ha):
4.5

Existing Use Category / Categori Defnydd Presennol:
Agricultural Land/Tir Amaethyddol

Proposed Use Category / Categori Defnydd Arfaethedig:
Housing/Tai

© Crown copyright & database rights 2023 Ordnance Survey tbc



Site ID No/Rhif Adnabod y Safle:
487

Site name/Enw'r Safle:
Land at Neptune Road, Barry Waterfront/Tir yn Neptune
Road, Glannau'r Barri

Settlement/Setliad:
Barry/Y Barri

Gross Site Area (Ha) / Arwynebedd Gros y Safle (Ha):
0.3

Existing Use Category / Categori Defnydd Presennol:
Vacant /Gwag

Proposed Use Category / Categori Defnydd Arfaethedig:
Affordable Housing Led/Wedi Ei Arwain Gan Dai
Fforddiadwy

© Crown copyright & database rights 2023 Ordnance Survey tbc



Site ID No/Rhif Adnabod y Safle:
544

Site name/Enw'r Safle:
The Port of Barry/Porthladd Y Barri

Settlement/Setliad:
Barry/Y Barri

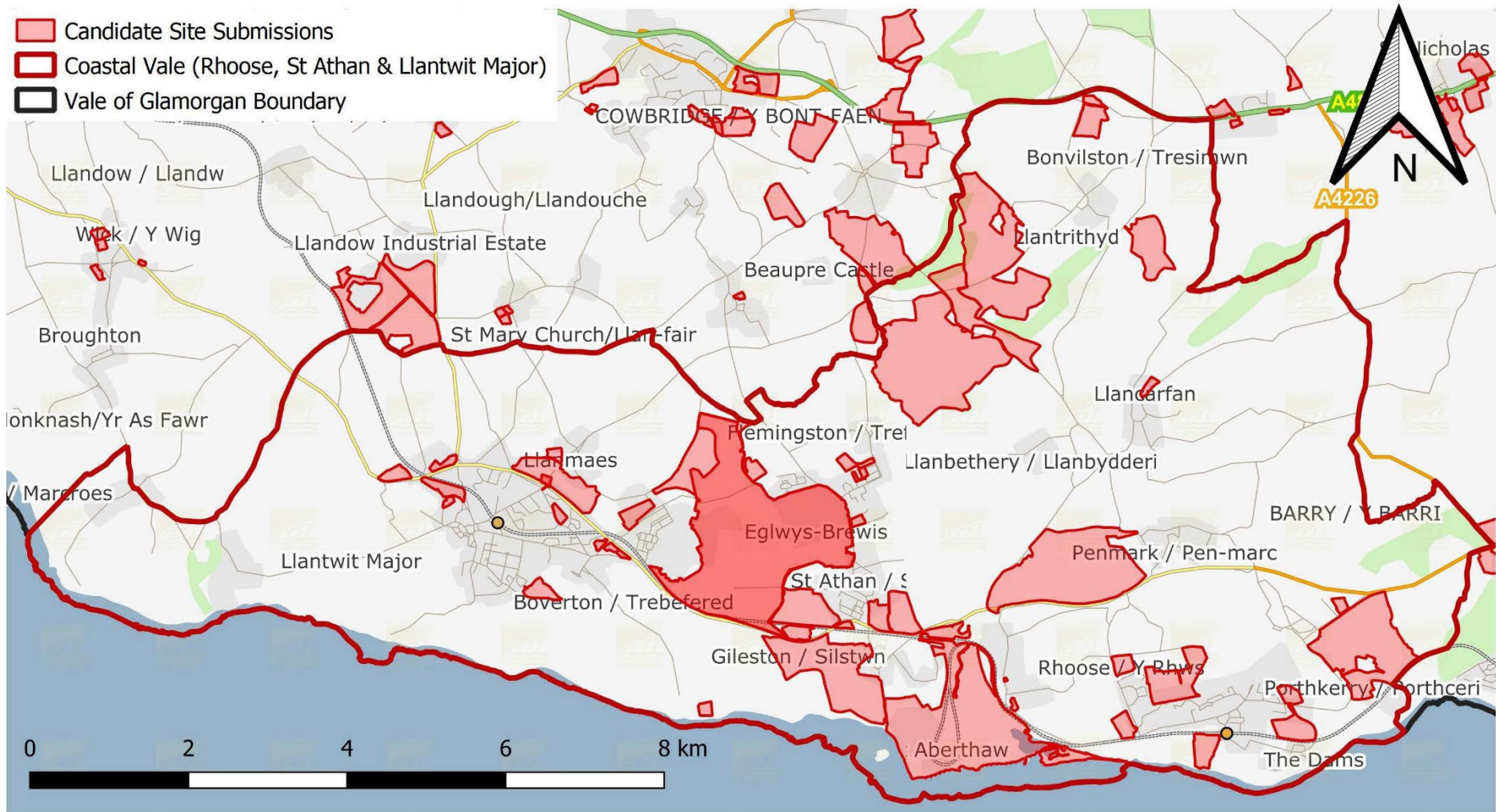
Gross Site Area (Ha) / Arwynebedd Gros y Safle (Ha):
179

Existing Use Category / Categori Defnydd Presennol:
Employment/Cyflogaeth

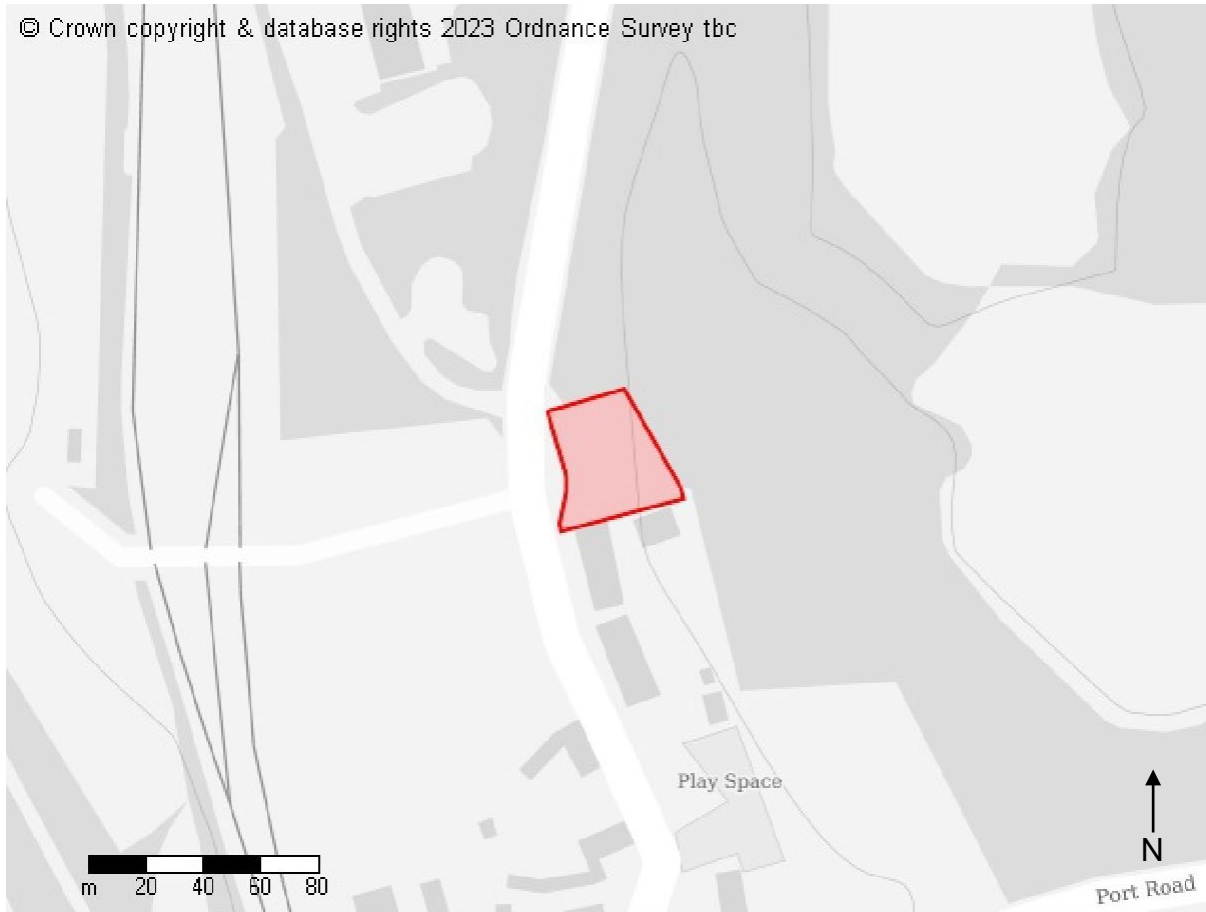
Proposed Use Category / Categori Defnydd Arfaethedig:
Other Proposed Use/Defnydd Arall Arfaethedig

Candidate Site Submissions in The Coastal Vale (Rhoose, St Athan & Llantwit Major)

Cyflwyniadau Safleoedd Ymgeisiol yn y Glannau'r Fro (Y Rhws, Sain Tathan a Llanilltud Fawr)



© Crown copyright & database rights 2023 Ordnance Survey tbc



Site ID No/Rhif Adnabod y Safle:
406

Site name/Enw'r Safle:
Land East of Aberthaw (North)/Tir i'r dwyrain o
Aberddawan (Gogledd)

Settlement/Setliad:
East Aberthaw / Dwyrain Aberddawan

Gross Site Area (Ha) / Arwynebedd Gros y Safle (Ha):
0.15

Existing Use Category / Categori Defnydd Presennol:
Agricultural Land/Tir Amaethyddol

Proposed Use Category / Categori Defnydd Arfaethedig:
Housing/Tai

© Crown copyright & database rights 2023 Ordnance Survey tbc



Site ID No/Rhif Adnabod y Safle:
408

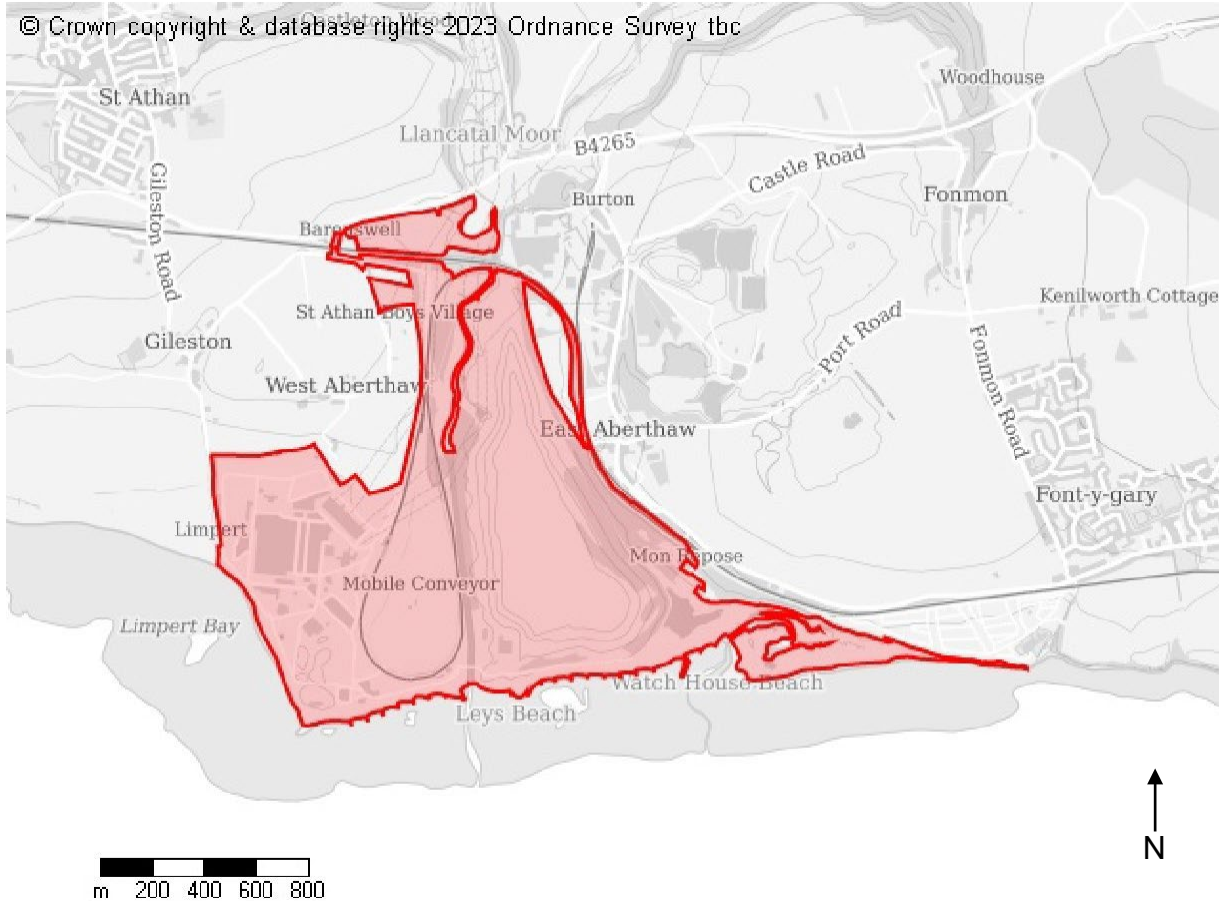
Site name/Enw'r Safle:
Land at East Aberthaw (North)/Tir yn Nwyrain
Aberddawan (Gogledd)

Settlement/Setliad:
East Aberthaw / Dwyrain Aberddawan

Gross Site Area (Ha) / Arwynebedd Gros y Safle (Ha):
1.1

Existing Use Category / Categori Defnydd Presennol:
Agricultural Land/Tir Amaethyddol

Proposed Use Category / Categori Defnydd Arfaethedig:
Housing/Tai



Site ID No/Rhif Adnabod y Safle:
433

Site name/Enw'r Safle:
Aberthaw Power Station/Gorsaf Bŵer Aberddawan

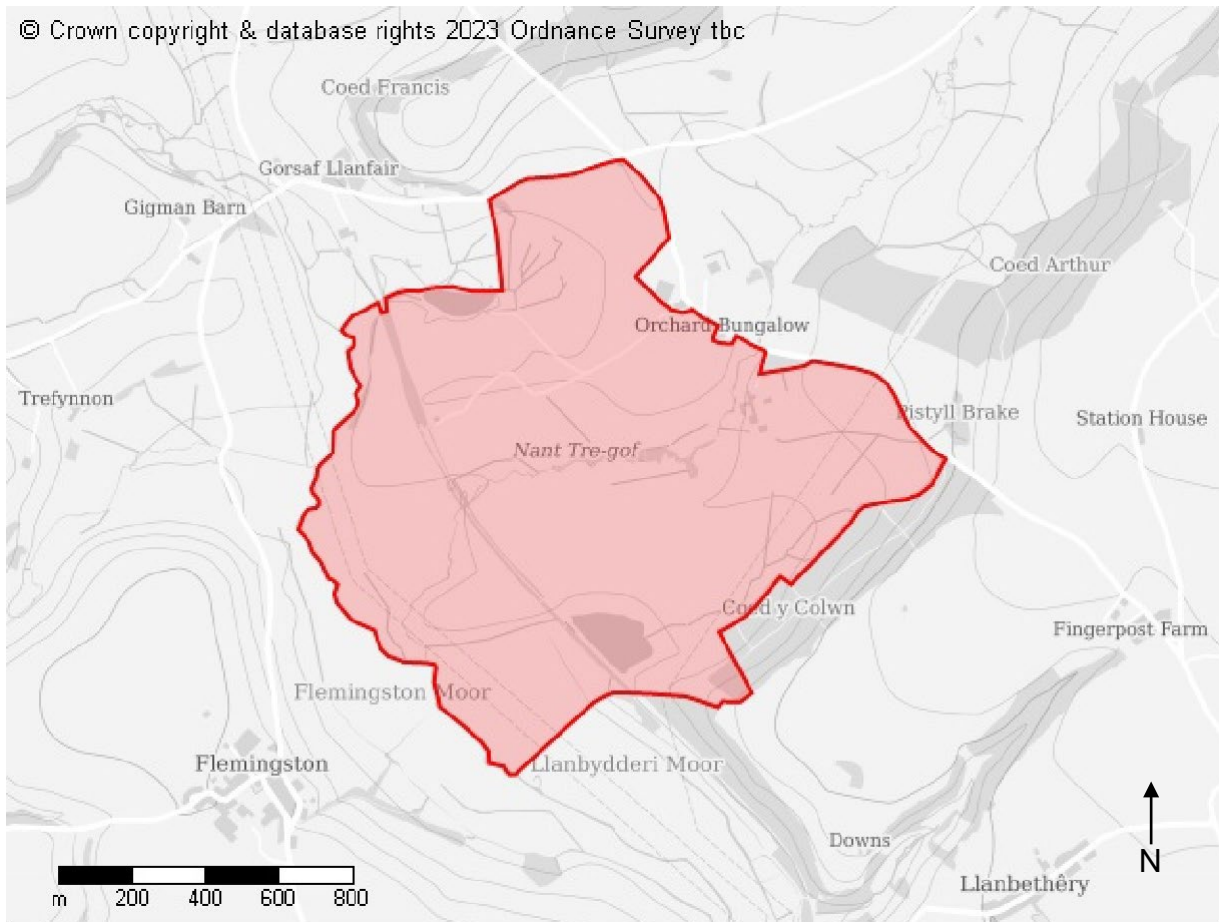
Settlement/Setliad:
East Aberthaw / Dwyrain Aberddawan

Gross Site Area (Ha) / Arwynebedd Gros y Safle (Ha):
198

Existing Use Category / Categori Defnydd Presennol:
Vacant/Gwag

Proposed Use Category / Categori Defnydd Arfaethedig:
Employment/Cyflogaeth

© Crown copyright & database rights 2023 Ordnance Survey tbc



Site ID No/Rhif Adnabod y Safle:
516

Site name/Enw'r Safle:
Treguff Farm/Fferm Treguff

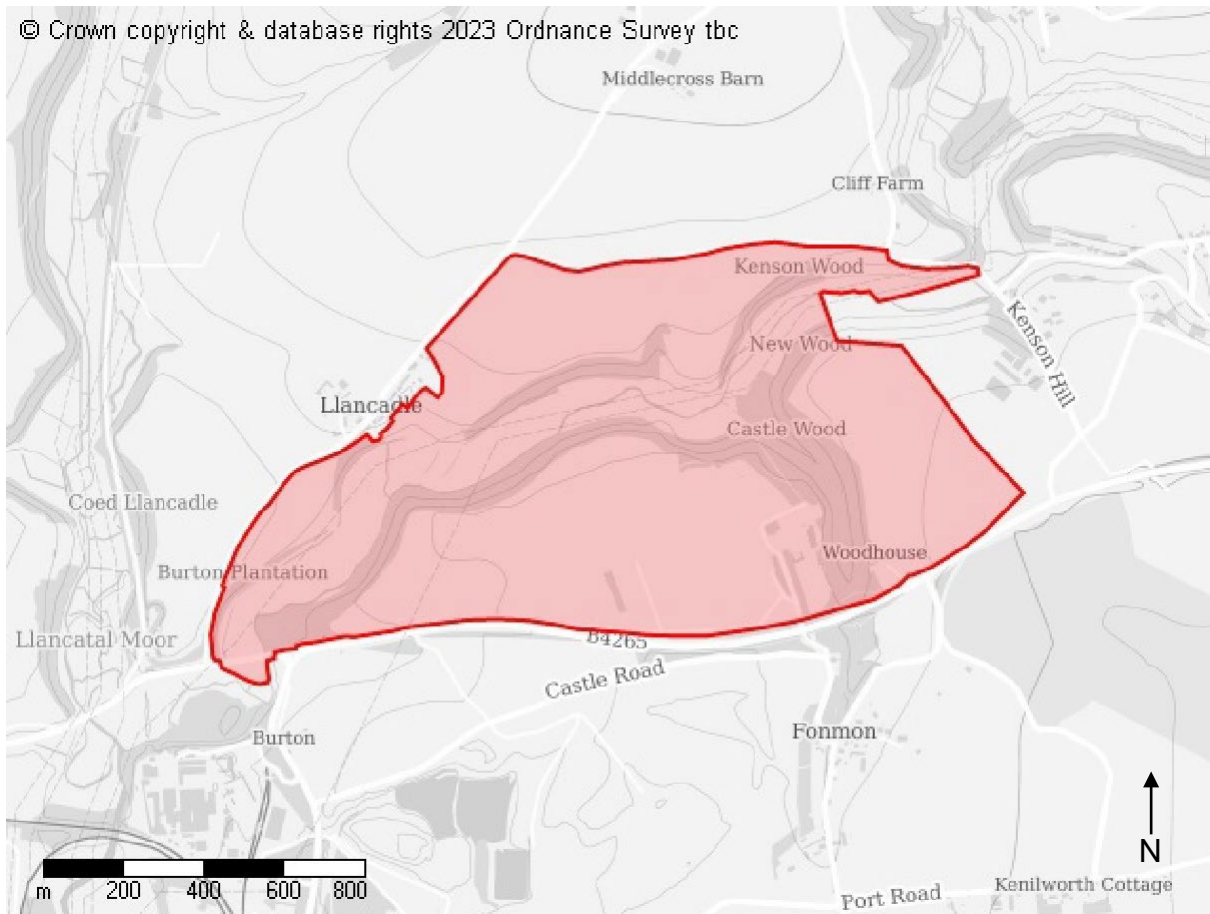
Settlement/Setliad:
Flemingston/Trefflemin

Gross Site Area (Ha) / Arwynebedd Gros y Safle (Ha):
157.8

Existing Use Category / Categori Defnydd Presennol:
Agricultural Land/Tir Amaethyddol

Proposed Use Category / Categori Defnydd Arfaethedig:
Renewable Energy/ Ynni Adnewyddol

© Crown copyright & database rights 2023 Ordnance Survey tbc



Site ID No/Rhif Adnabod y Safle:
508

Site name/Enw'r Safle:
Fonmon/Ffwl-y-mwn

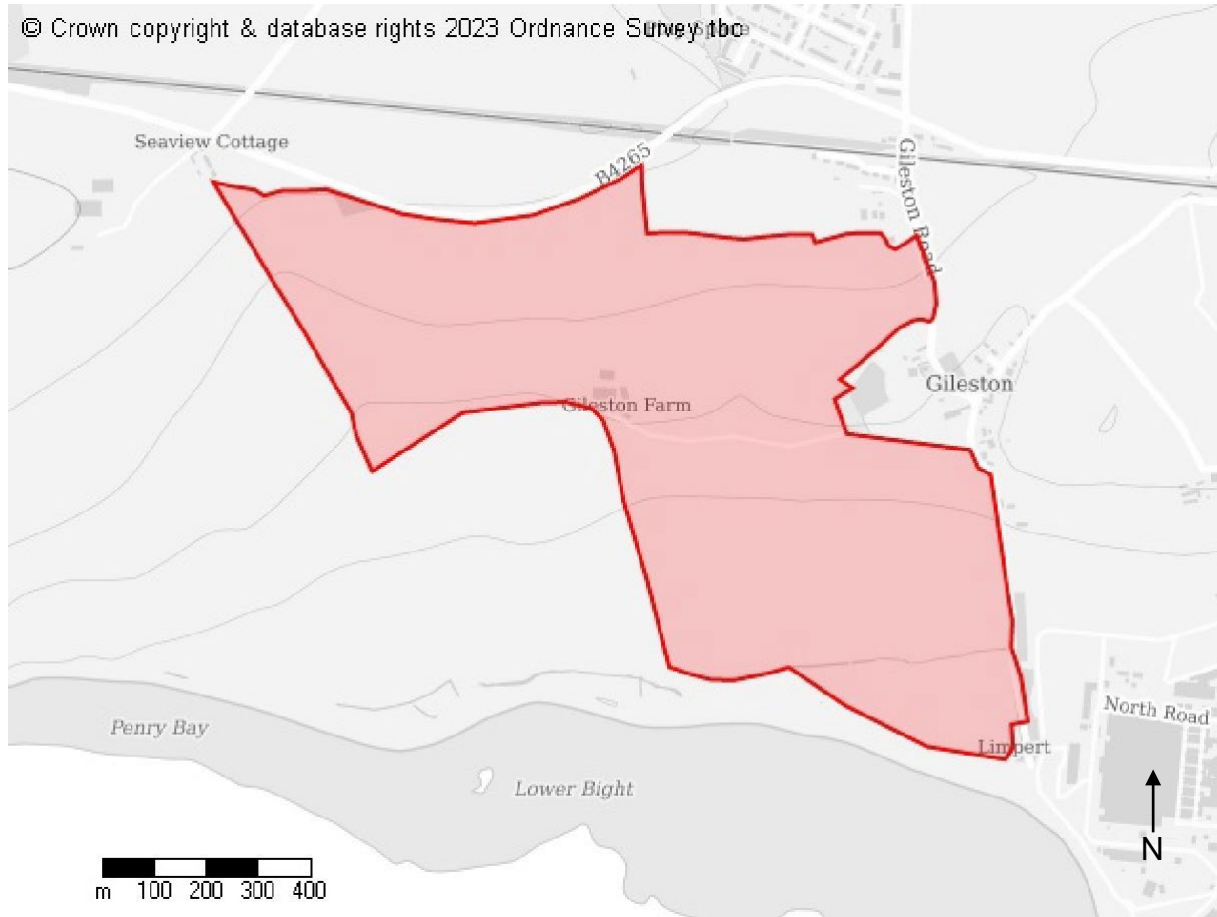
Settlement/Setliad:
Fonmon/Ffwl-y-mwn

Gross Site Area (Ha) / Arwynebedd Gros y Safle (Ha):
134

Existing Use Category / Categori Defnydd Presennol:
Agricultural Land/Tir Amaethyddol

Proposed Use Category / Categori Defnydd Arfaethedig:
Renewable Energy/ Ynni Adnewyddol

© Crown copyright & database rights 2023 Ordnance Survey etc



Site ID No/Rhif Adnabod y Safle:
510

Site name/Enw'r Safle:
Gileston Farm/Fferm Silstwn

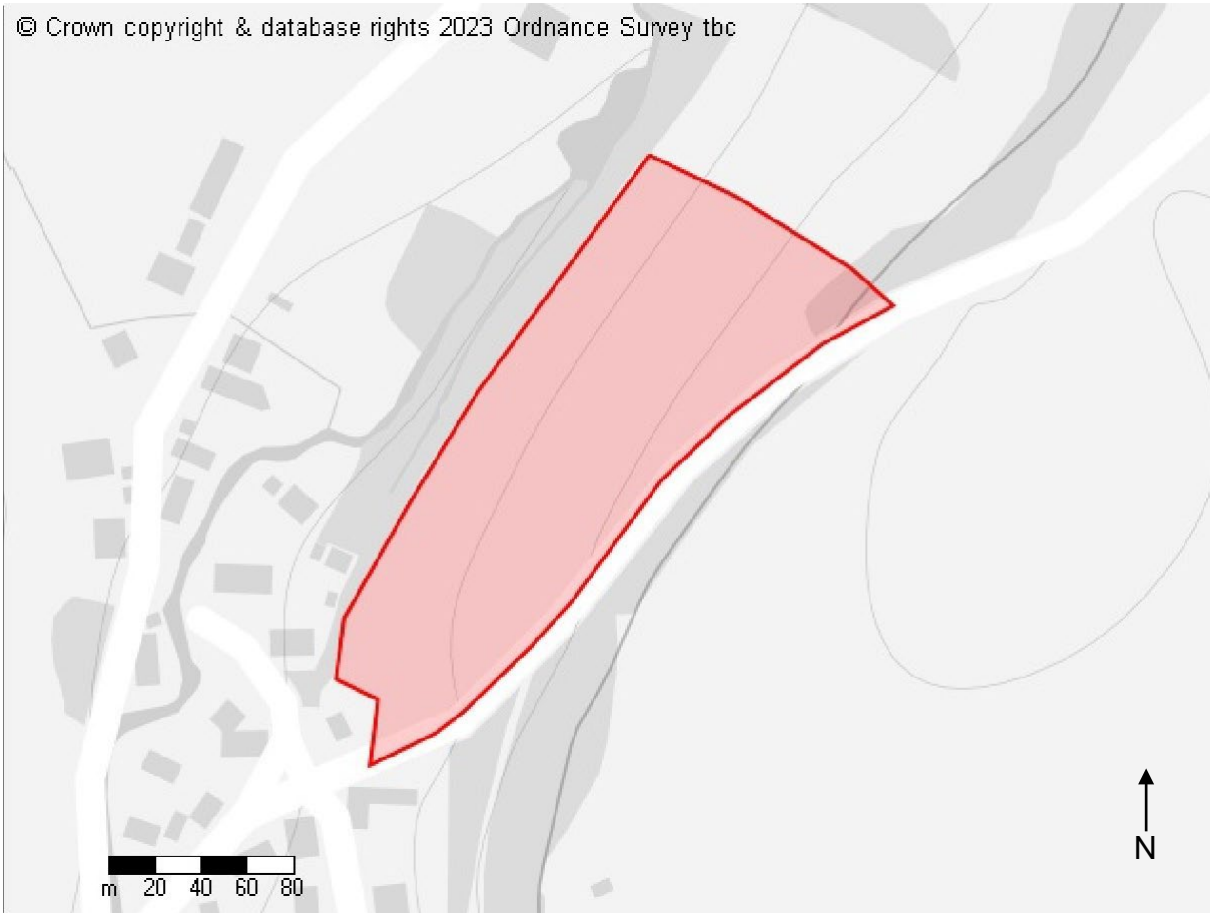
Settlement/Setliad:
Gileston/Silstwn

Gross Site Area (Ha) / Arwynebedd Gros y Safle (Ha):
83.29

Existing Use Category / Categori Defnydd Presennol:
Agricultural Land/Tir Amaethyddol

Proposed Use Category / Categori Defnydd Arfaethedig:
Renewable Energy/ Ynni Adnewyddol

© Crown copyright & database rights 2023 Ordnance Survey tbc



Site ID No/Rhif Adnabod y Safle:
422

Site name/Enw'r Safle:
Land to the northeast of Llancafarn/Tir i'r gogledd-ddwyrain o Llancafarn

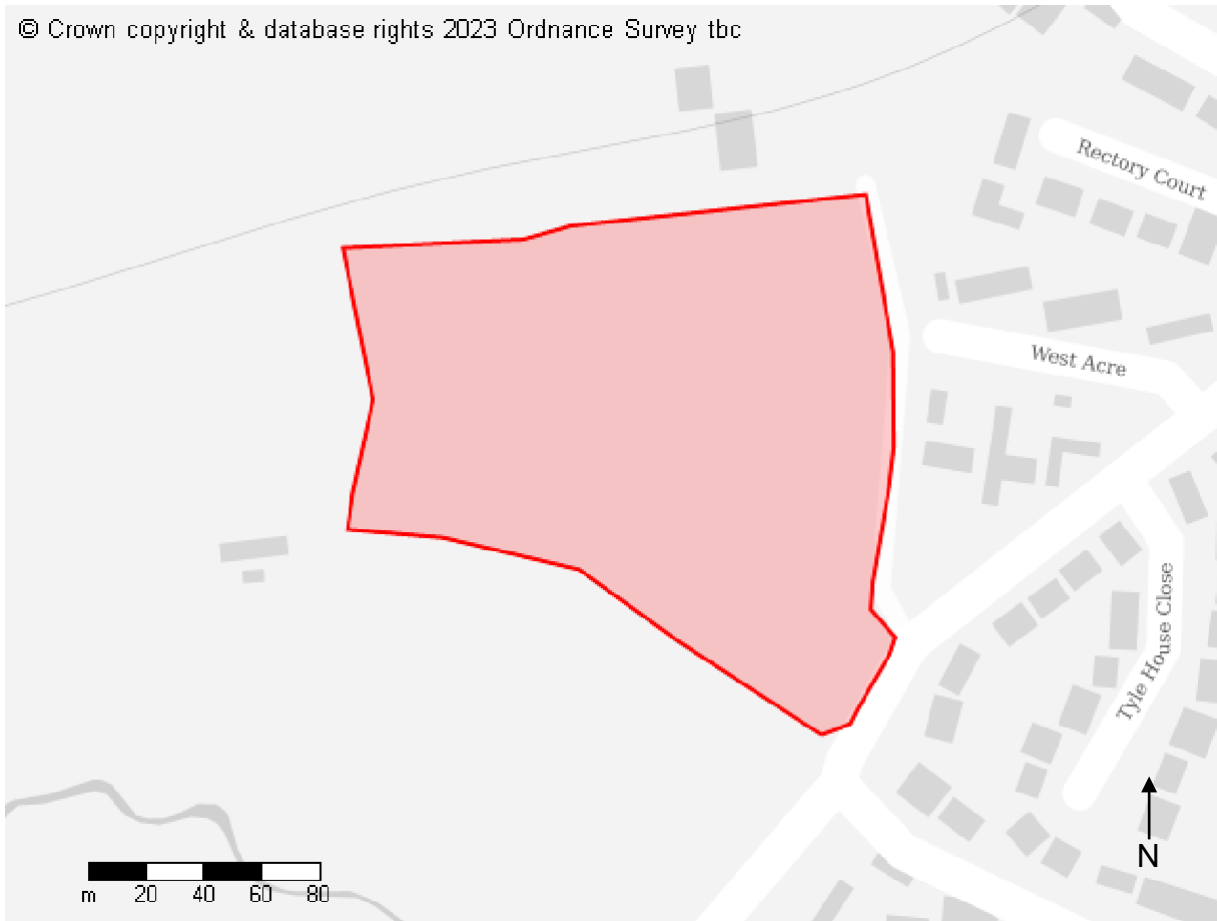
Settlement/Setliad:
Llancafarn/Llancafarn

Gross Site Area (Ha) / Arwynebedd Gros y Safle (Ha):
1.87

Existing Use Category / Categori Defnydd Presennol:
Agricultural Land/Tir Amaethyddol

Proposed Use Category / Categori Defnydd Arfaethedig:
Housing/Tai

© Crown copyright & database rights 2023 Ordnance Survey tbc



Site ID No/Rhif Adnabod y Safle:
395

Site name/Enw'r Safle:
Glebelands at Llanmaes/Glebelands yn Llan-faes

Settlement/Setliad:
Llanmaes/Llan-faes

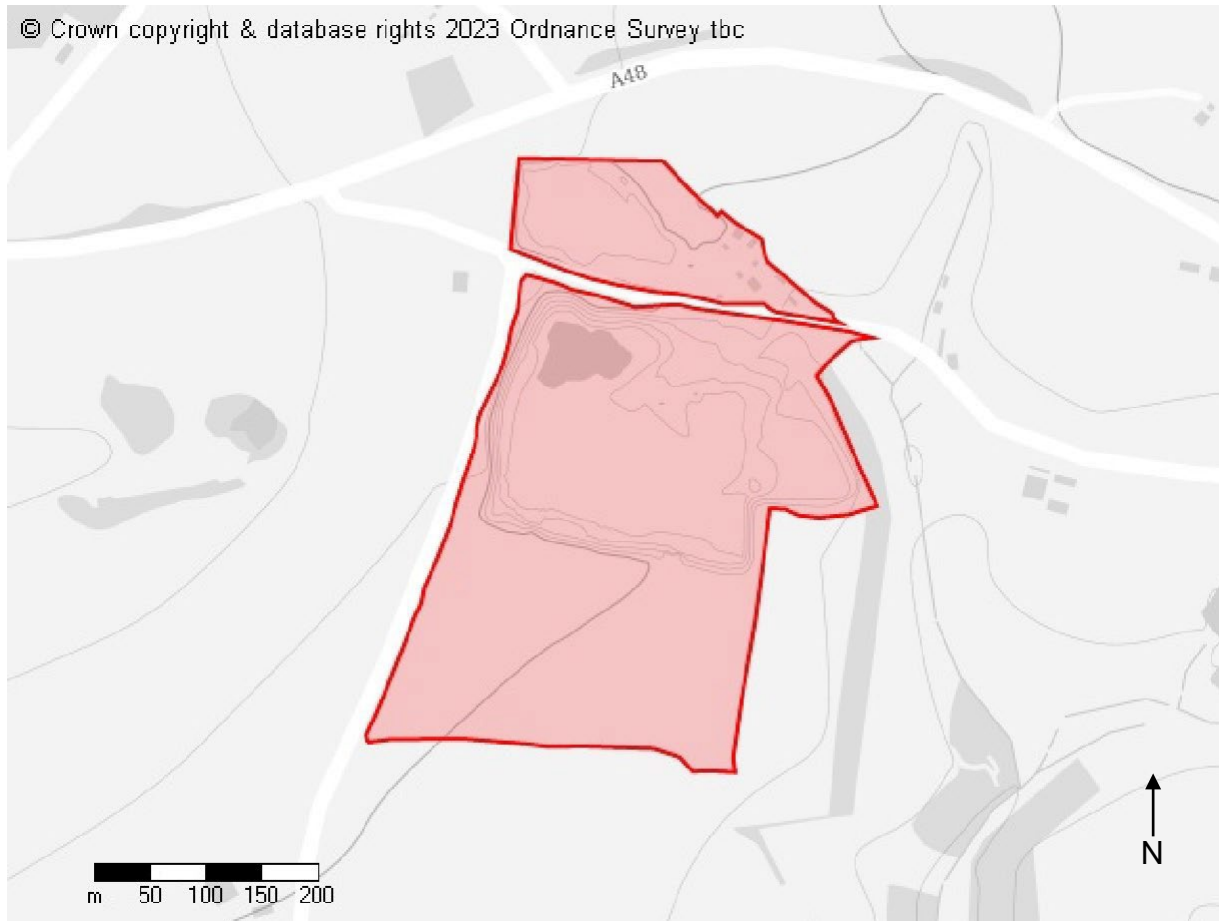
Gross Site Area (Ha) / Arwynebedd Gros y Safle (Ha):
2.65

Existing Use Category / Categori Defnydd Presennol:
Agricultural Land/Tir Amaethyddol

Proposed Use Category / Categori Defnydd Arfaethedig:
Housing/Tai

© Crown copyright & database rights 2023 Ordnance Survey tbc

A48



Site ID No/Rhif Adnabod y Safle:
410

Site name/Enw'r Safle:
The Quarries and adjoining Land/Y Chwareli a'r Tir
cyfagos

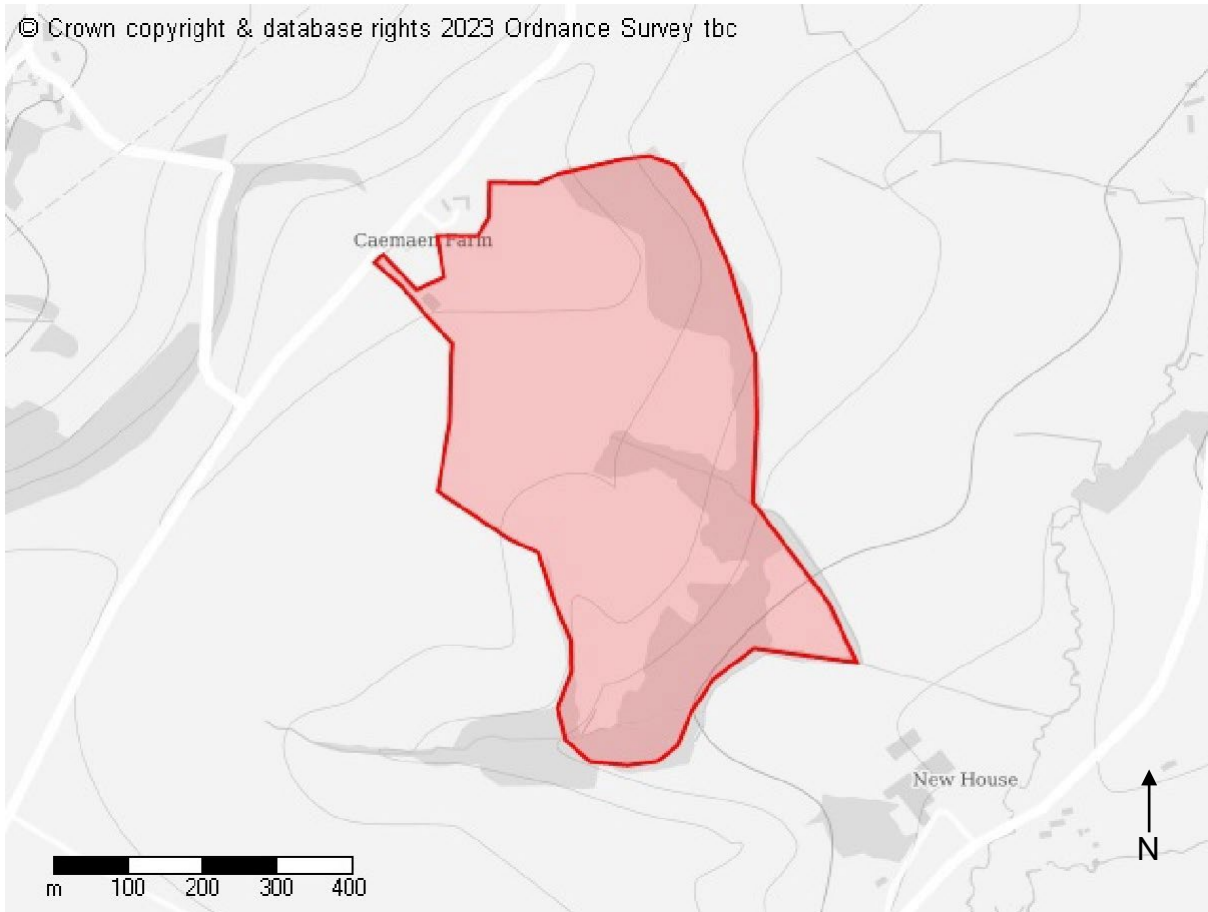
Settlement/Setliad:
Llantrithyd/Llantridddyd

Gross Site Area (Ha) / Arwynebedd Gros y Safle (Ha):
14

Existing Use Category / Categori Defnydd Presennol:
Agricultural Land, Minerals/Tir Amaethyddol, Mwynau

Proposed Use Category / Categori Defnydd Arfaethedig:
Other Proposed Use/ Defnydd Arall Arfaethedig

© Crown copyright & database rights 2023 Ordnance Survey tbc



Site ID No/Rhif Adnabod y Safle:
506

Site name/Enw'r Safle:
Cae Maen Farm/Fferm Cae Maen

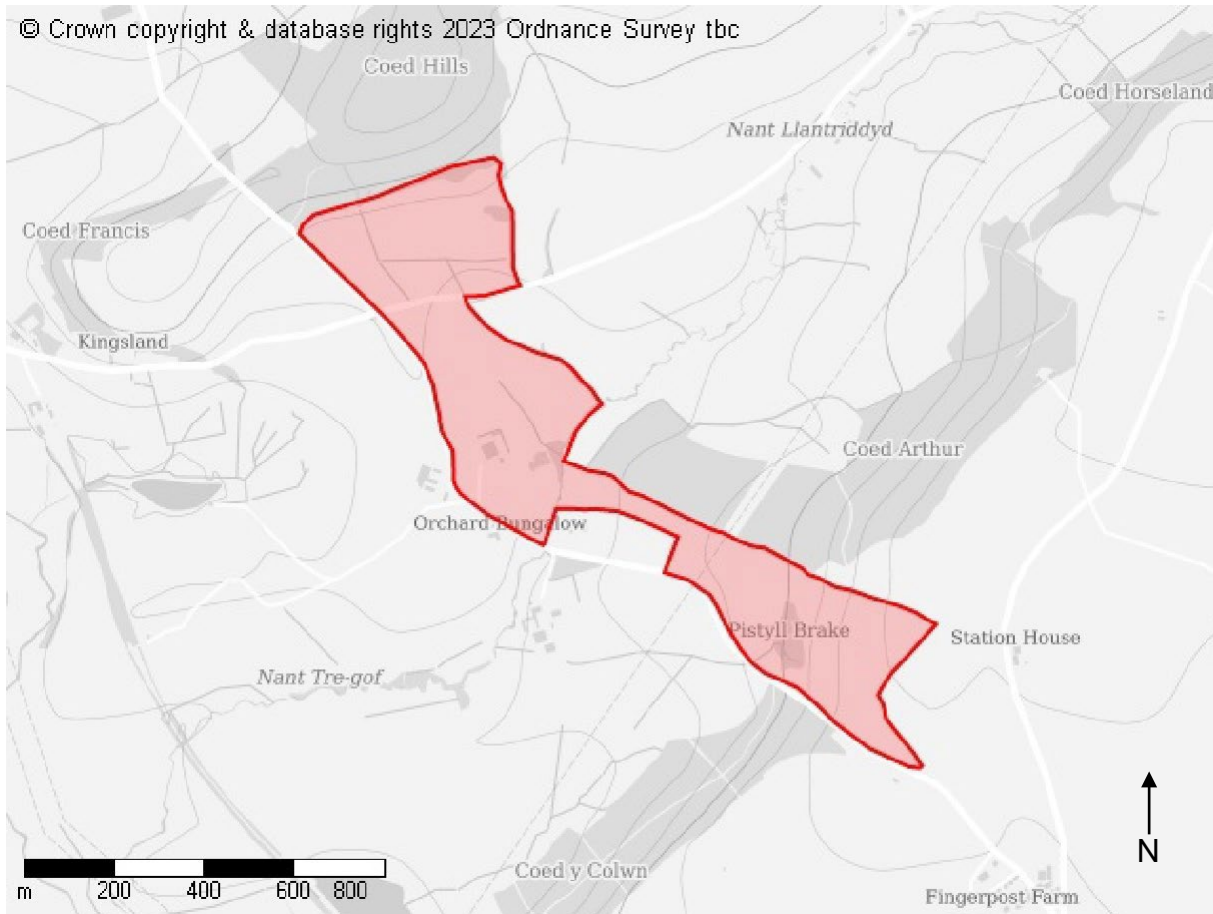
Settlement/Setliad:
Llantrithyd/Llantridddyd

Gross Site Area (Ha) / Arwynebedd Gros y Safle (Ha):
27

Existing Use Category / Categori Defnydd Presennol:
Agricultural Land/Tir Amaethyddol

Proposed Use Category / Categori Defnydd Arfaethedig:
Renewable Energy/ Ynni Adnewyddol

© Crown copyright & database rights 2023 Ordnance Survey tbc



Site ID No/Rhif Adnabod y Safle:
515

Site name/Enw'r Safle:
Treguff Fach Farm/Fferm Treguff Fach

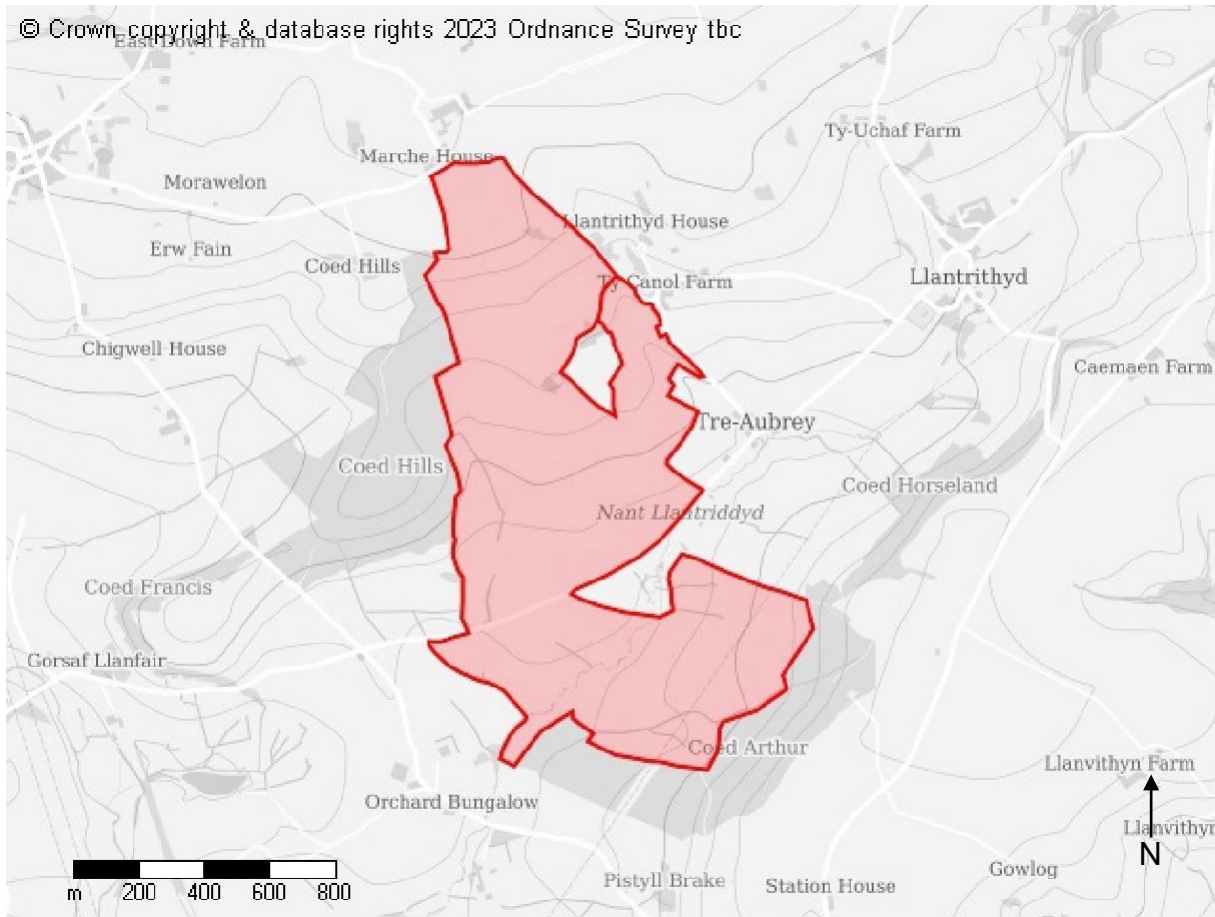
Settlement/Setliad:
Llantrithyd/Llantridddyd

Gross Site Area (Ha) / Arwynebedd Gros y Safle (Ha):
51.6

Existing Use Category / Categori Defnydd Presennol:
Agricultural Land/Tir Amaethyddol

Proposed Use Category / Categori Defnydd Arfaethedig:
Renewable Energy/ Ynni Adnewyddol

© Crown copyright & database rights 2023 Ordnance Survey tbc



Site ID No/Rhif Adnabod y Safle:
517

Site name/Enw'r Safle:
Ty Draw/Tŷ Draw

Settlement/Setliad:
Llantrithyd/Llantridddyd

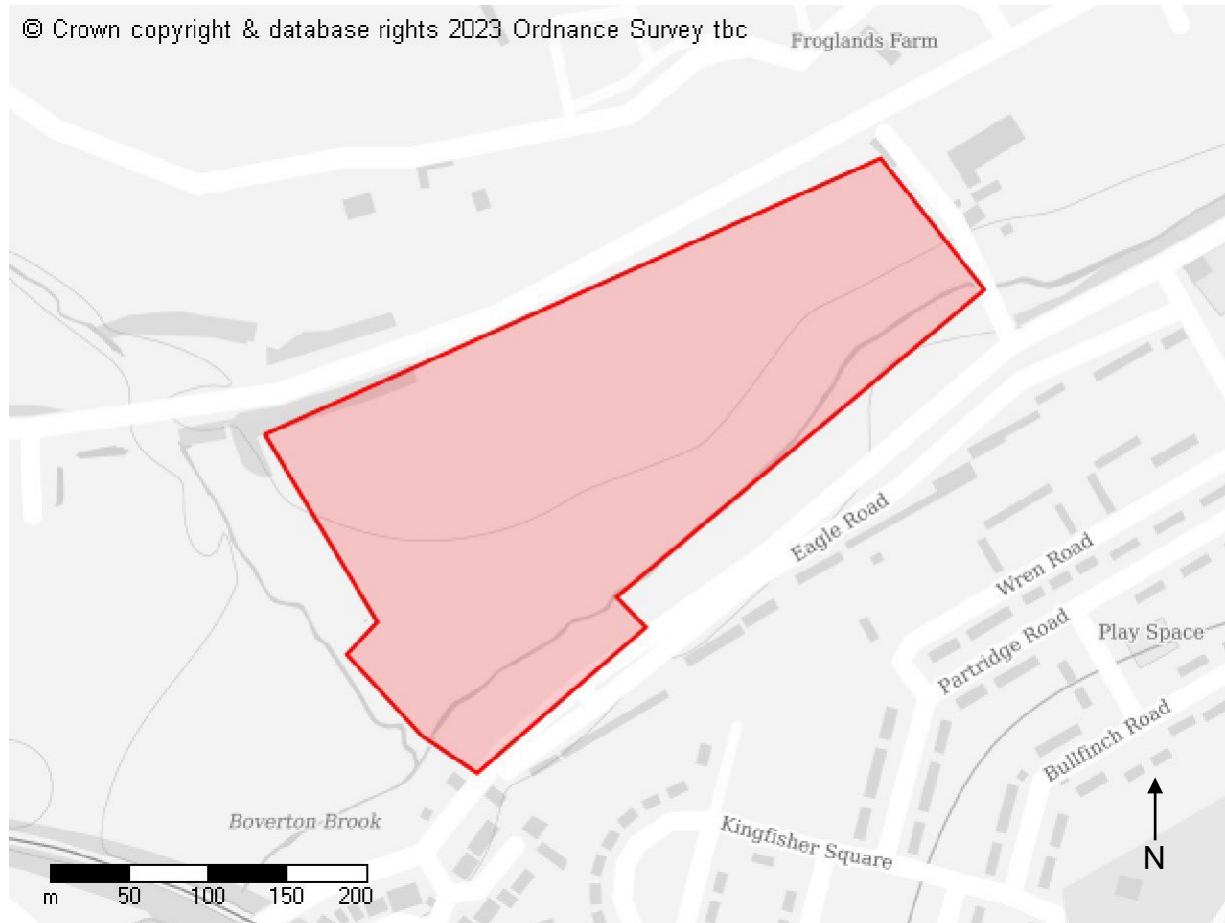
Gross Site Area (Ha) / Arwynebedd Gros y Safle (Ha):
114.53

Existing Use Category / Categori Defnydd Presennol:
Agricultural Land/Tir Amaethyddol

Proposed Use Category / Categori Defnydd Arfaethedig:
Renewable Energy/ Ynni Adnewyddol

© Crown copyright & database rights 2023 Ordnance Survey tbc

Froglands Farm



Site ID No/Rhif Adnabod y Safle:
352

Site name/Enw'r Safle:
Land to the south of Millands Farm/Tir i'r de o Fferm
Millands

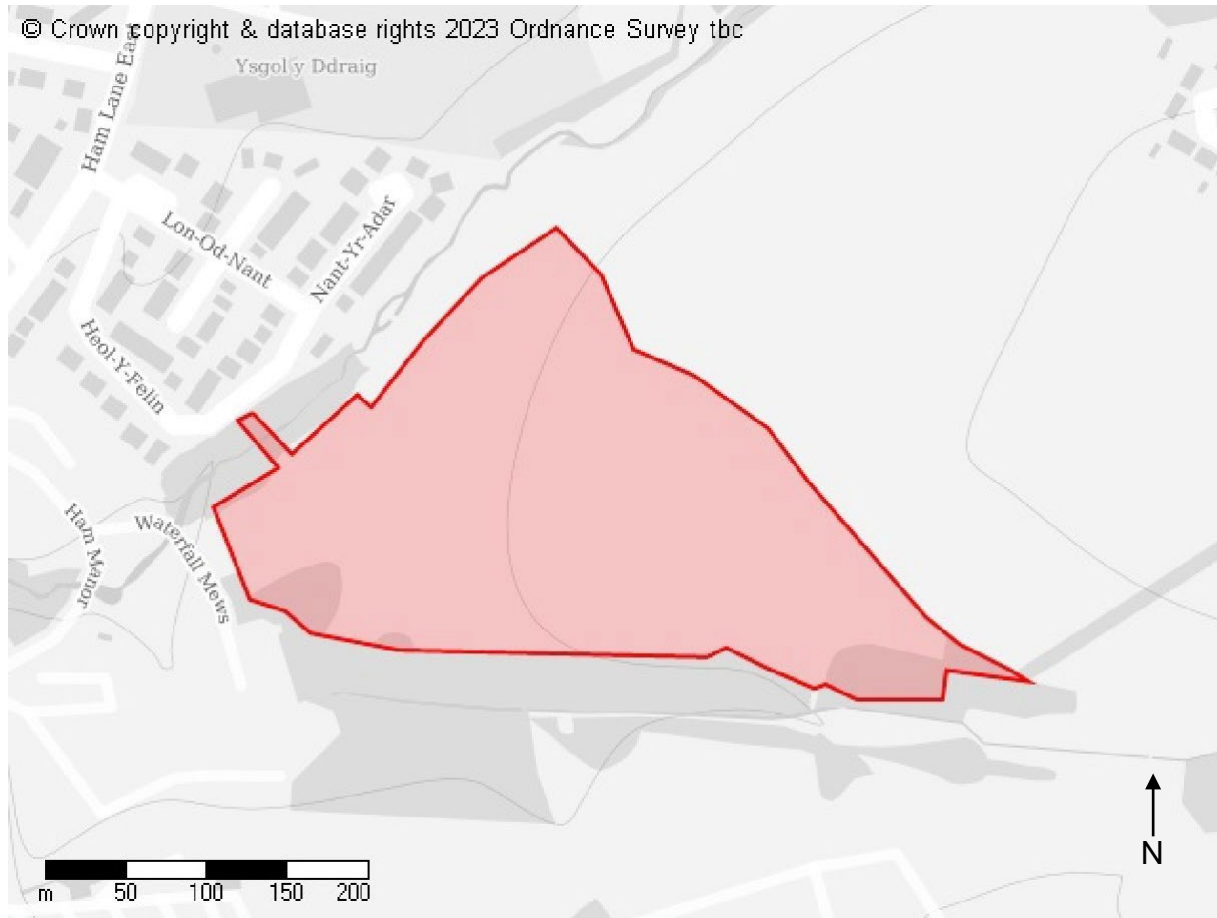
Settlement/Setliad:
Llantwit Major/Llanilltud Fawr

Gross Site Area (Ha) / Arwynebedd Gros y Safle (Ha):
7.5

Existing Use Category / Categori Defnydd Presennol:
Agricultural Land/Tir Amaethyddol

Proposed Use Category / Categori Defnydd Arfaethedig:
Housing/Tai

© Crown copyright & database rights 2023 Ordnance Survey tbc



Site ID No/Rhif Adnabod y Safle:
364

Site name/Enw'r Safle:
Parc Hoddnant/Parc Hoddnant

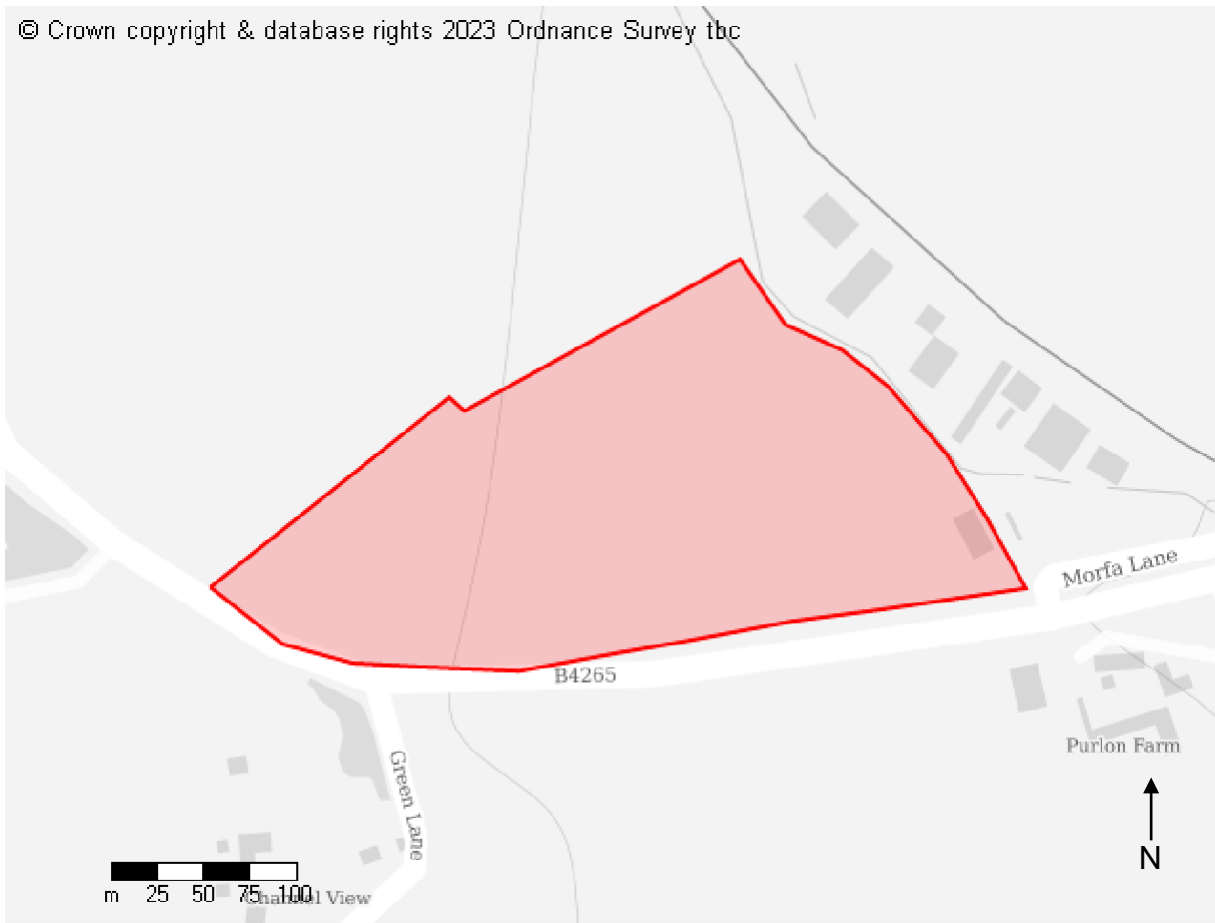
Settlement/Setliad:
Llantwit Major/Llanilltud Fawr

Gross Site Area (Ha) / Arwynebedd Gros y Safle (Ha):
7.8

Existing Use Category / Categori Defnydd Presennol:
Agricultural Land/Tir Amaethyddol

Proposed Use Category / Categori Defnydd Arfaethedig:
Housing/Tai

© Crown copyright & database rights 2023 Ordnance Survey tbc



Site ID No/Rhif Adnabod y Safle:
377

Site name/Enw'r Safle:
Land adjoining Heritage Business Park/Tir yn ffinio â'r
Parc Busnes Treftadaeth

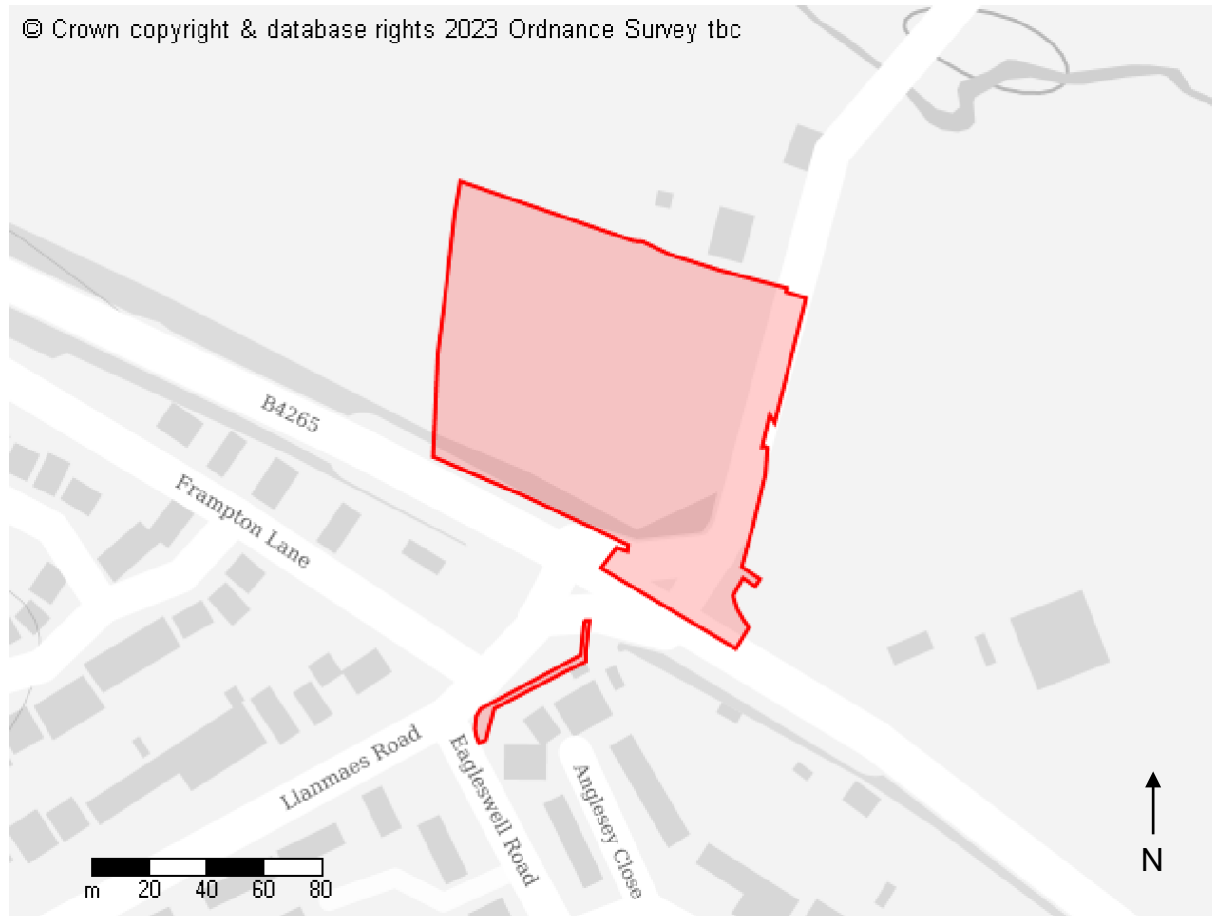
Settlement/Setliad:
Llantwit Major/Llanilltud Fawr

Gross Site Area (Ha) / Arwynebedd Gros y Safle (Ha):
5.3

Existing Use Category / Categori Defnydd Presennol:
Agricultural Land/Tir Amaethyddol

Proposed Use Category / Categori Defnydd Arfaethedig:
Other Proposed Use/ Defnydd Arall Arfaethedig

© Crown copyright & database rights 2023 Ordnance Survey tbc



Site ID No/Rhif Adnabod y Safle:
379

Site name/Enw'r Safle:
Land at Bridge House Farm/Tir ar Fferm Bridge House

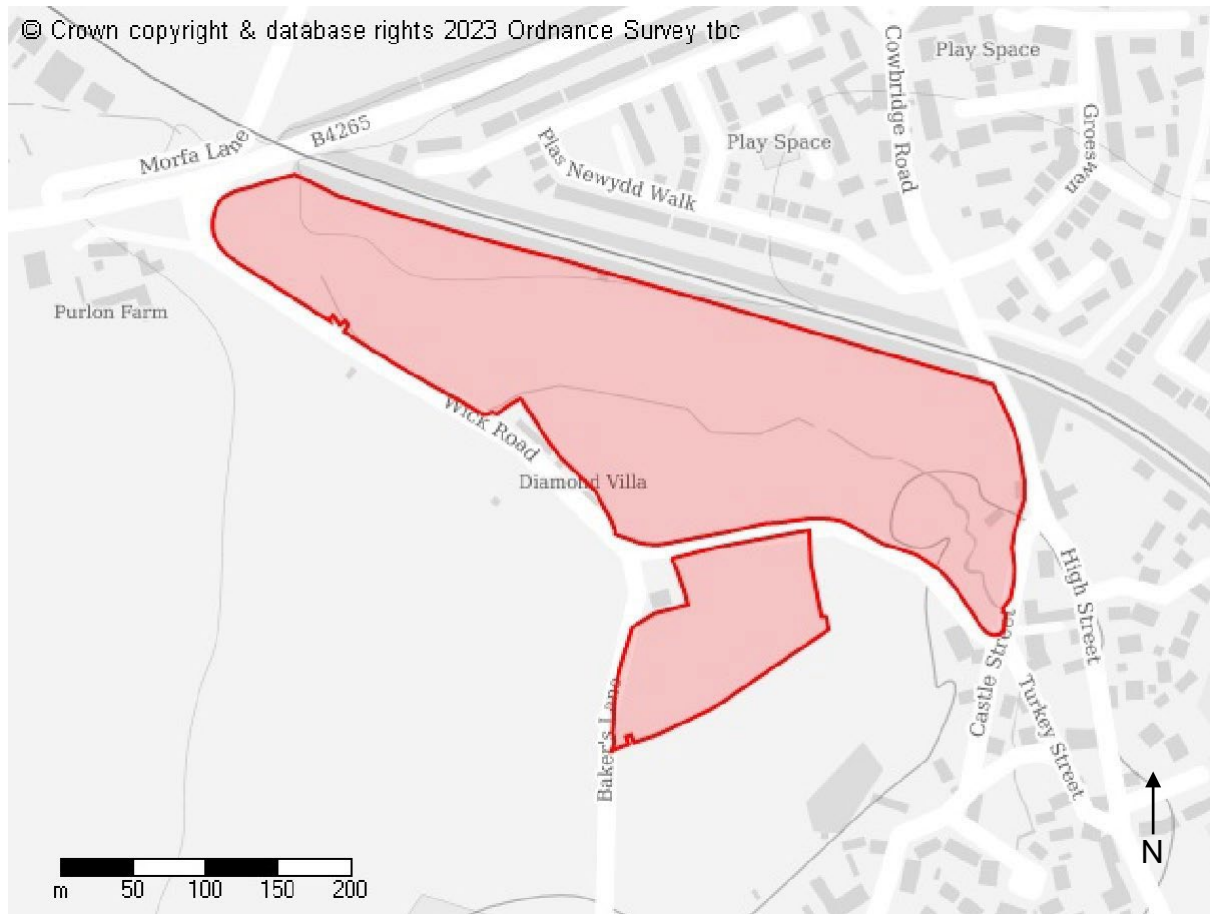
Settlement/Setliad:
Llantwit Major/Llanilltud Fawr

Gross Site Area (Ha) / Arwynebedd Gros y Safle (Ha):
1

Existing Use Category / Categori Defnydd Presennol:
Agricultural Land/Tir Amaethyddol

Proposed Use Category / Categori Defnydd Arfaethedig:
Retail/Manwerthu

© Crown copyright & database rights 2023 Ordnance Survey tbc



Site ID No/Rhif Adnabod y Safle:
394

Site name/Enw'r Safle:
Land north and south of Wick Road/Tir i'r gogledd a'r de
o Wick Road

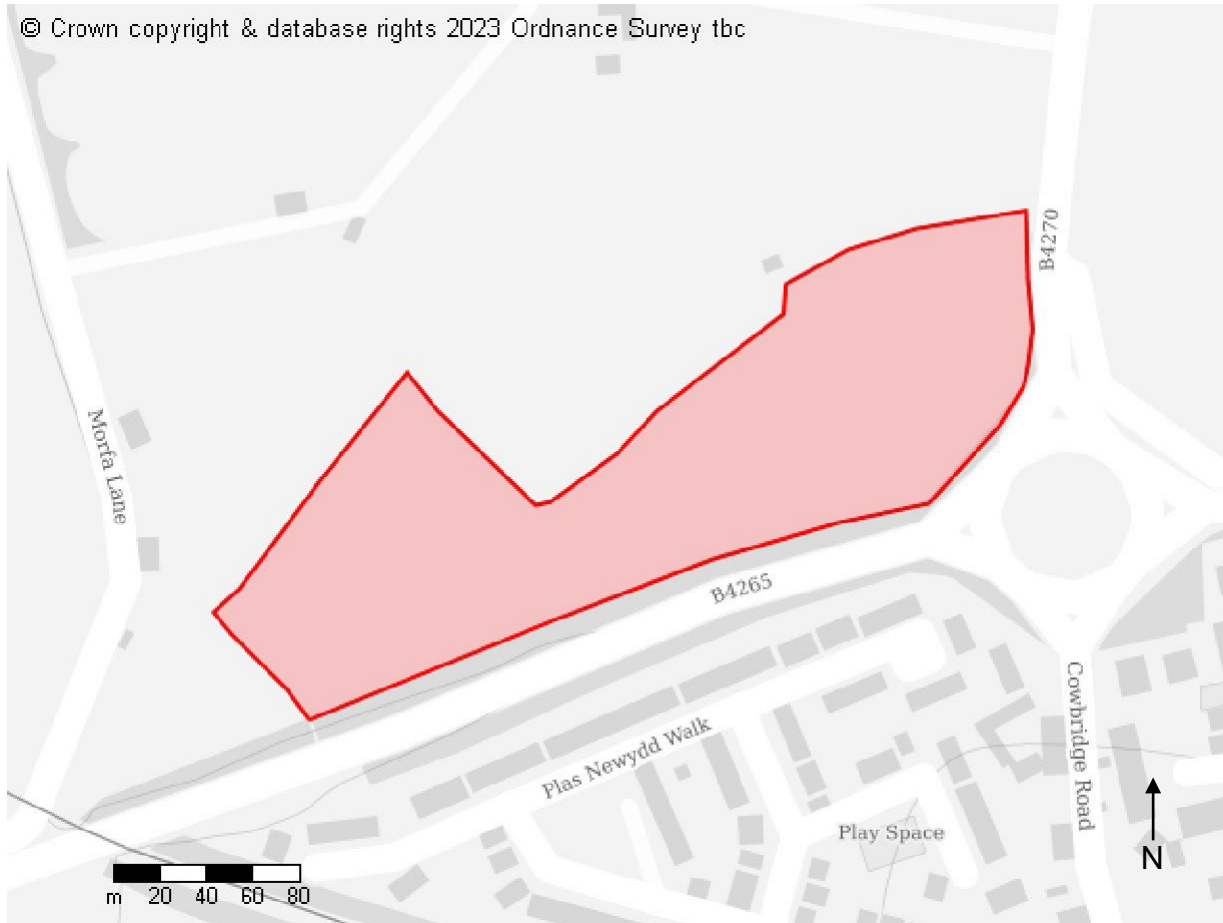
Settlement/Setliad:
Llantwit Major/Llanilltud Fawr

Gross Site Area (Ha) / Arwynebedd Gros y Safle (Ha):
9

Existing Use Category / Categori Defnydd Presennol:
Agricultural Land/Tir Amaethyddol

Proposed Use Category / Categori Defnydd Arfaethedig:
Housing/Tai

© Crown copyright & database rights 2023 Ordnance Survey tbc



Site ID No/Rhif Adnabod y Safle:
396

Site name/Enw'r Safle:
North West Llantwit Major/Gogledd-orllewin Llanilltud Fawr

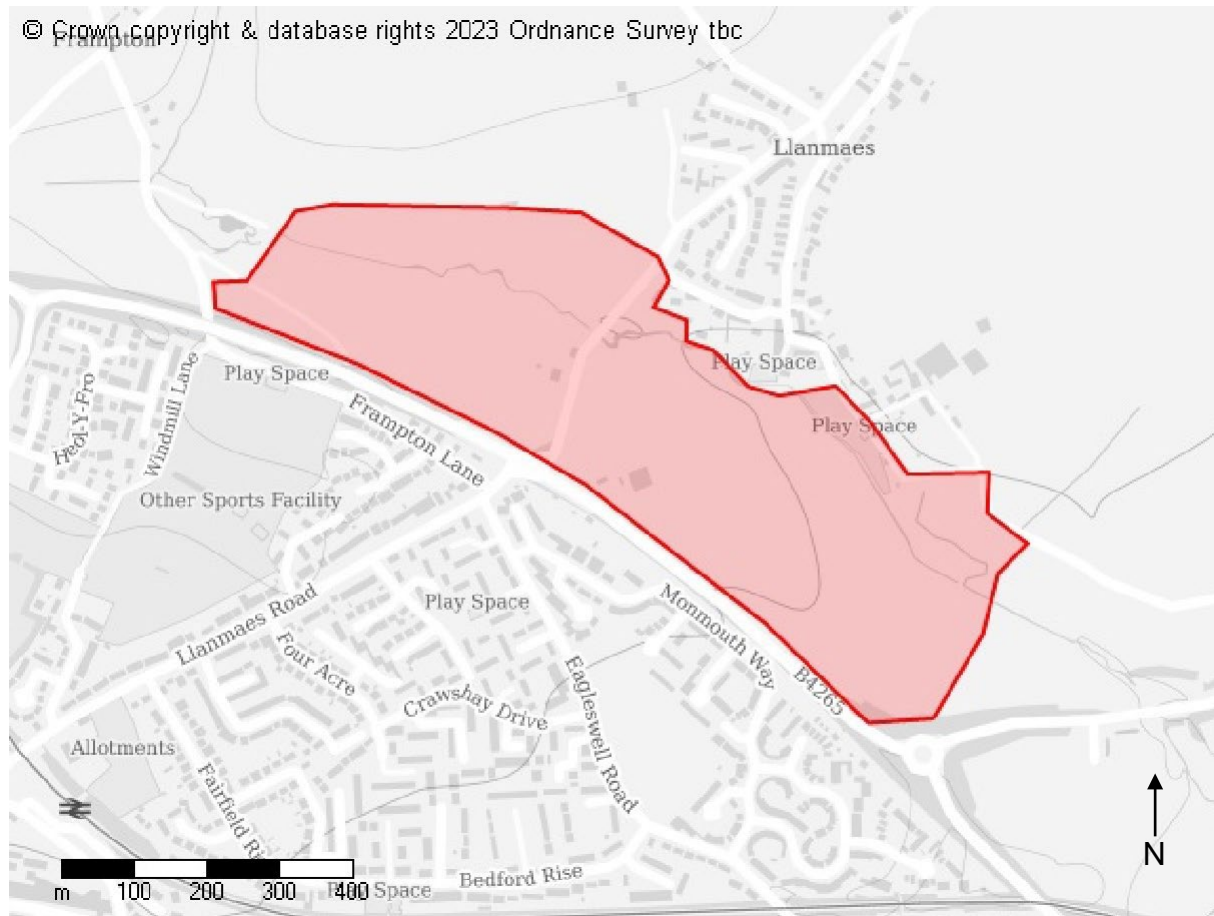
Settlement/Setliad:
Llantwit Major/Llanilltud Fawr

Gross Site Area (Ha) / Arwynebedd Gros y Safle (Ha):
3

Existing Use Category / Categori Defnydd Presennol:
Agricultural Land/Tir Amaethyddol

Proposed Use Category / Categori Defnydd Arfaethedig:
Housing/Tai

© Crown copyright & database rights 2023 Ordnance Survey tbc



Site ID No/Rhif Adnabod y Safle:
436

Site name/Enw'r Safle:
Land between Llantwit Major and Llanmaes/Tir rhwng
Llanilltud Fawr a Llan-faes

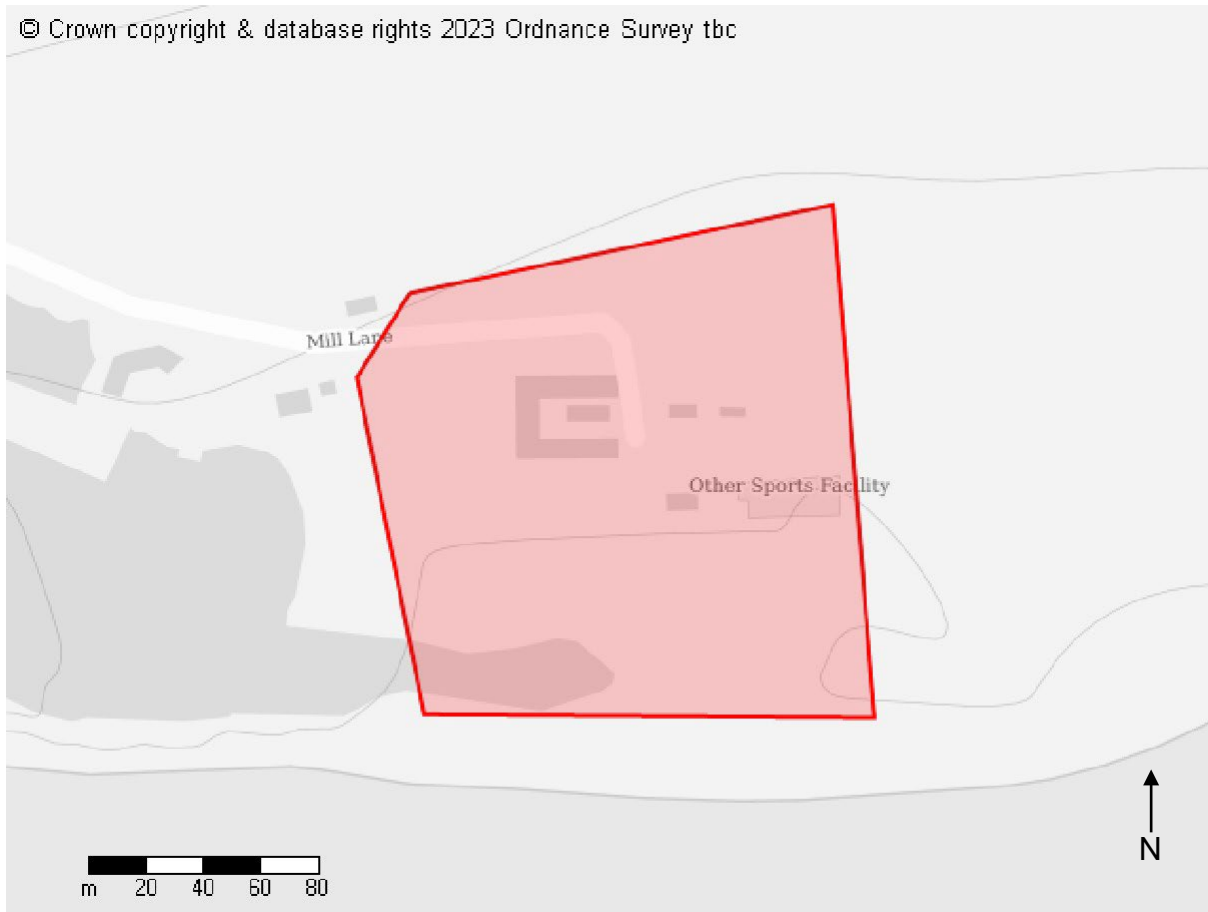
Settlement/Setliad:
Llantwit Major/Llanilltud Fawr

Gross Site Area (Ha) / Arwynebedd Gros y Safle (Ha):
30.27

Existing Use Category / Categori Defnydd Presennol:
Agricultural Land/Tir Amaethyddol

Proposed Use Category / Categori Defnydd Arfaethedig:
Other Proposed Use/ Defnydd Arall Arfaethedig

© Crown copyright & database rights 2023 Ordnance Survey tbc



Site ID No/Rhif Adnabod y Safle:
439

Site name/Enw'r Safle:
Summerhouse Bay/Bae Summerhouse

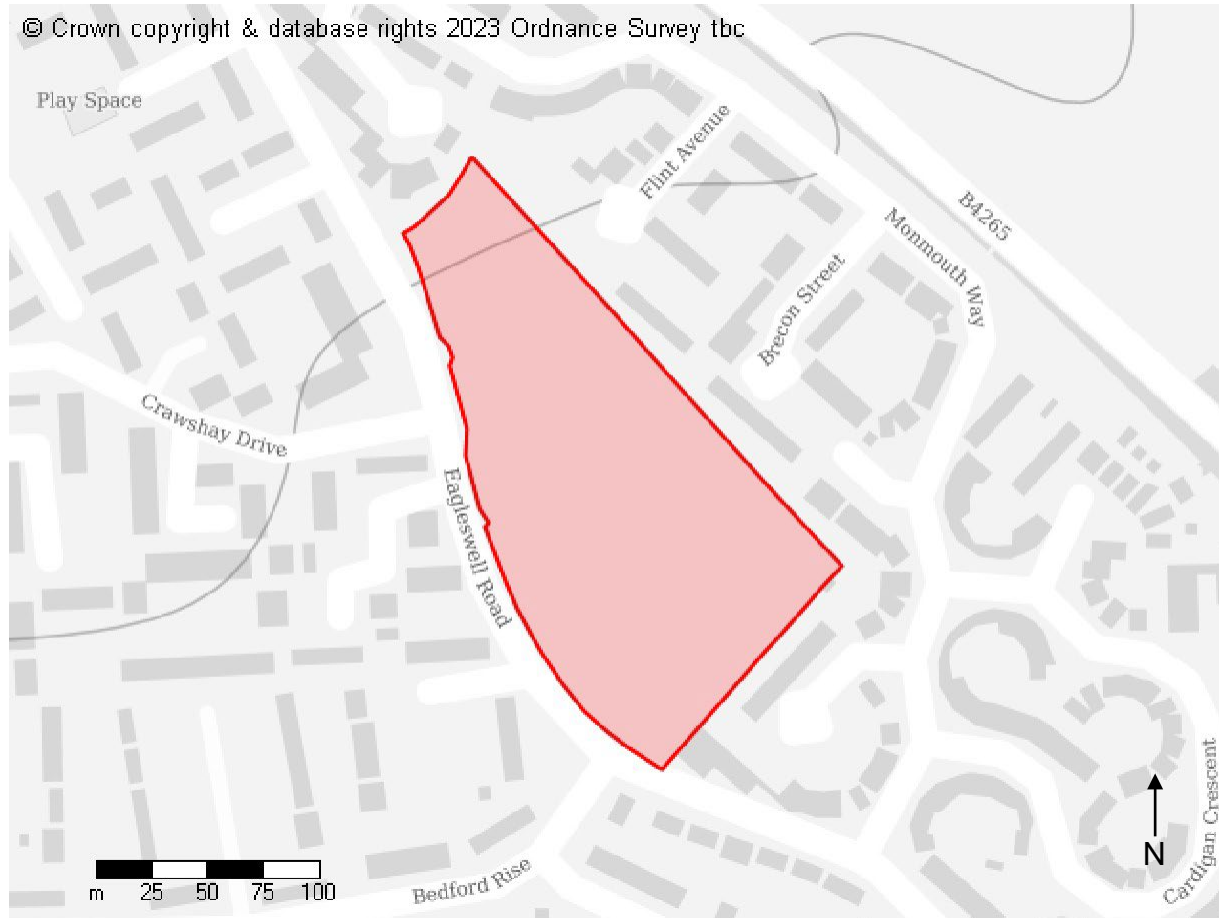
Settlement/Setliad:
Llantwit Major/Llanilltud Fawr

Gross Site Area (Ha) / Arwynebedd Gros y Safle (Ha):
2.7

Existing Use Category / Categori Defnydd Presennol:
Vacant /Gwag

Proposed Use Category / Categori Defnydd Arfaethedig:
Other Proposed Use/ Defnydd Arall Arfaethedig

© Crown copyright & database rights 2023 Ordnance Survey tbc



Site ID No/Rhif Adnabod y Safle:
445

Site name/Enw'r Safle:
Former Eagleswell Primary School/Hen Ysgol Gynradd
Eagleswell

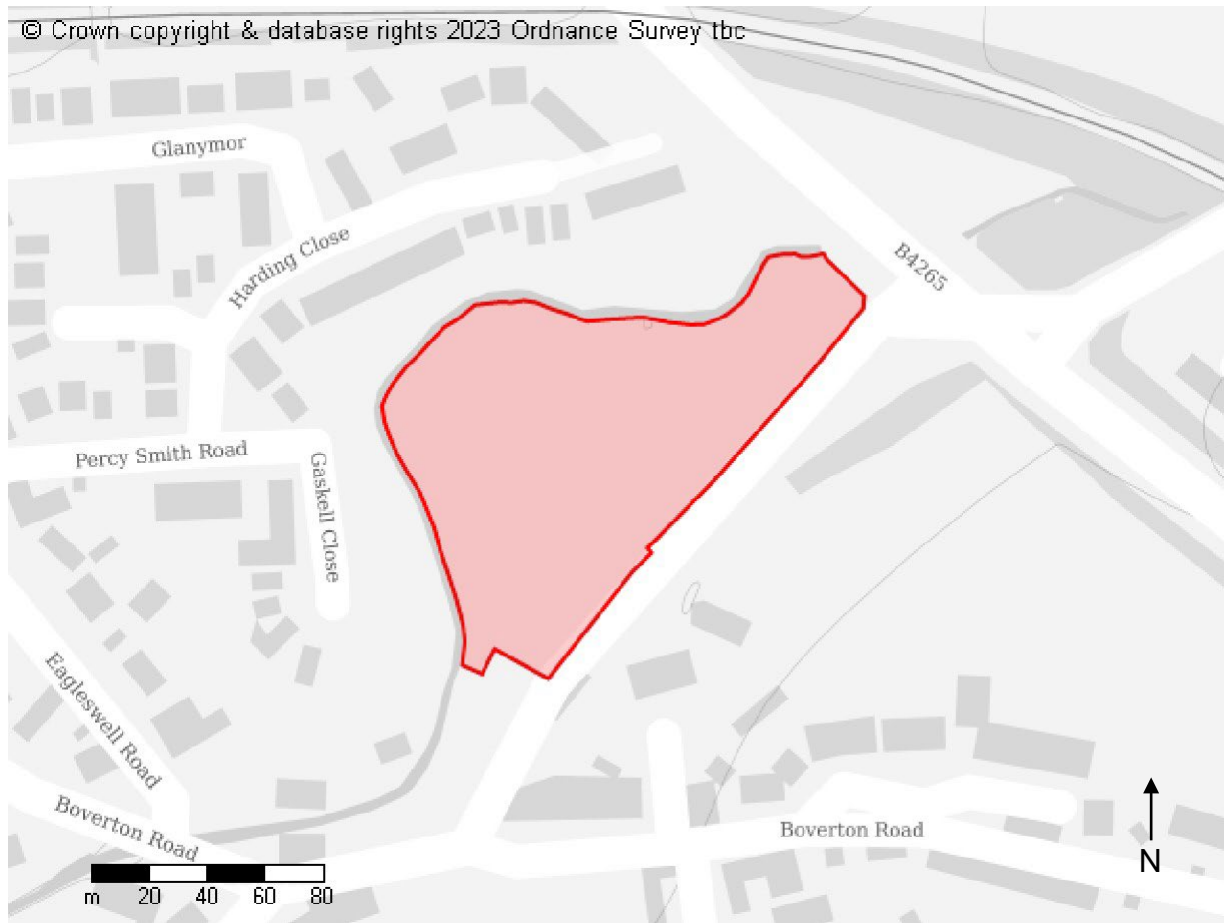
Settlement/Setliad:
Llantwit Major/Llanilltud Fawr

Gross Site Area (Ha) / Arwynebedd Gros y Safle (Ha):
2.4

Existing Use Category / Categori Defnydd Presennol:
Vacant /Gwag

Proposed Use Category / Categori Defnydd Arfaethedig:
Housing/Tai

© Crown copyright & database rights 2023 Ordnance Survey tbc



Site ID No/Rhif Adnabod y Safle:
461

Site name/Enw'r Safle:
Land at Boverton/Tir yn Nhrebefered

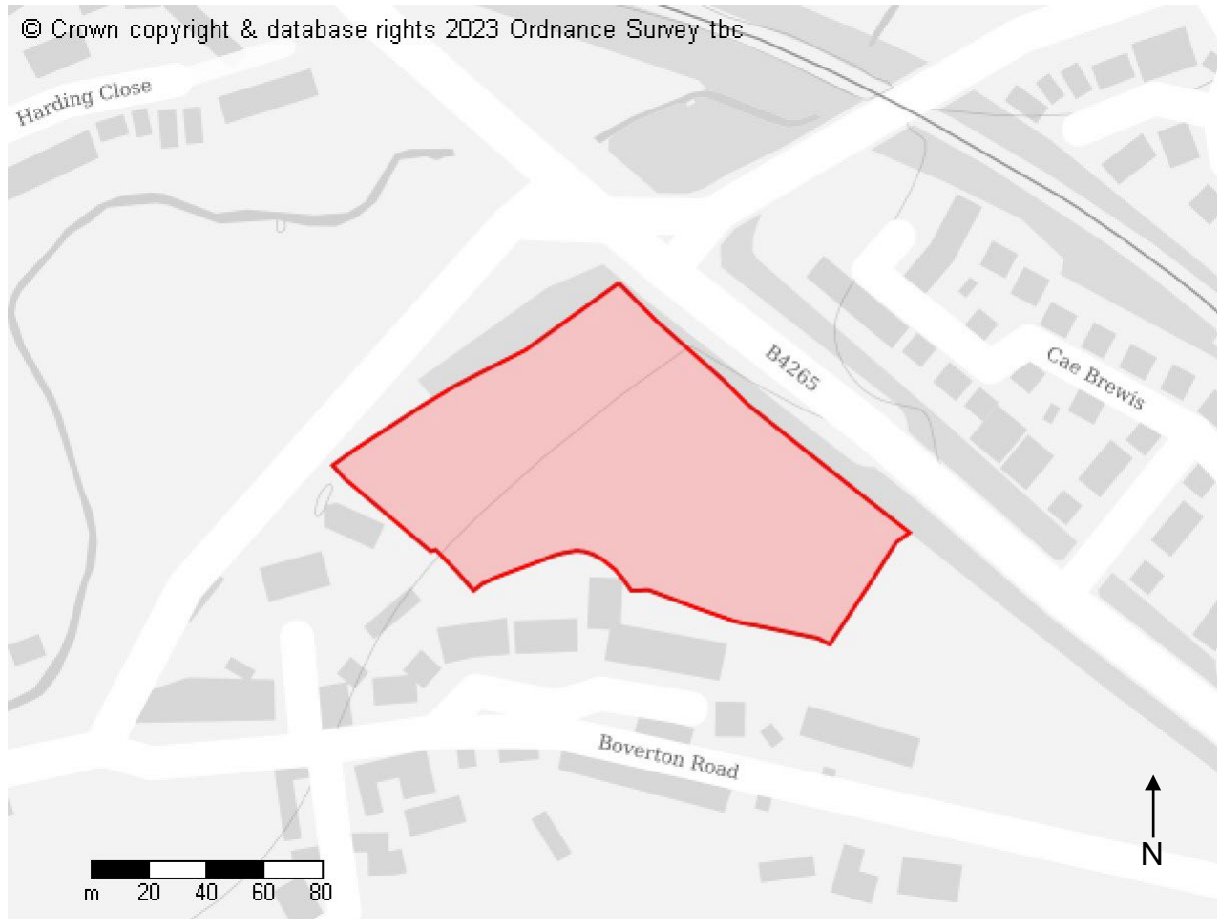
Settlement/Setliad:
Llantwit Major/Llanilltud Fawr

Gross Site Area (Ha) / Arwynebedd Gros y Safle (Ha):
1.14

Existing Use Category / Categori Defnydd Presennol:
Agricultural Land/Tir Amaethyddol

Proposed Use Category / Categori Defnydd Arfaethedig:
Affordable Housing Led/Wedi Ei Arwain Gan Dai
Fforddiadwy

© Crown copyright & database rights 2023 Ordnance Survey tbc



Site ID No/Rhif Adnabod y Safle:
473

Site name/Enw'r Safle:
Land south of the B4265/Tir i'r de o'r B4265

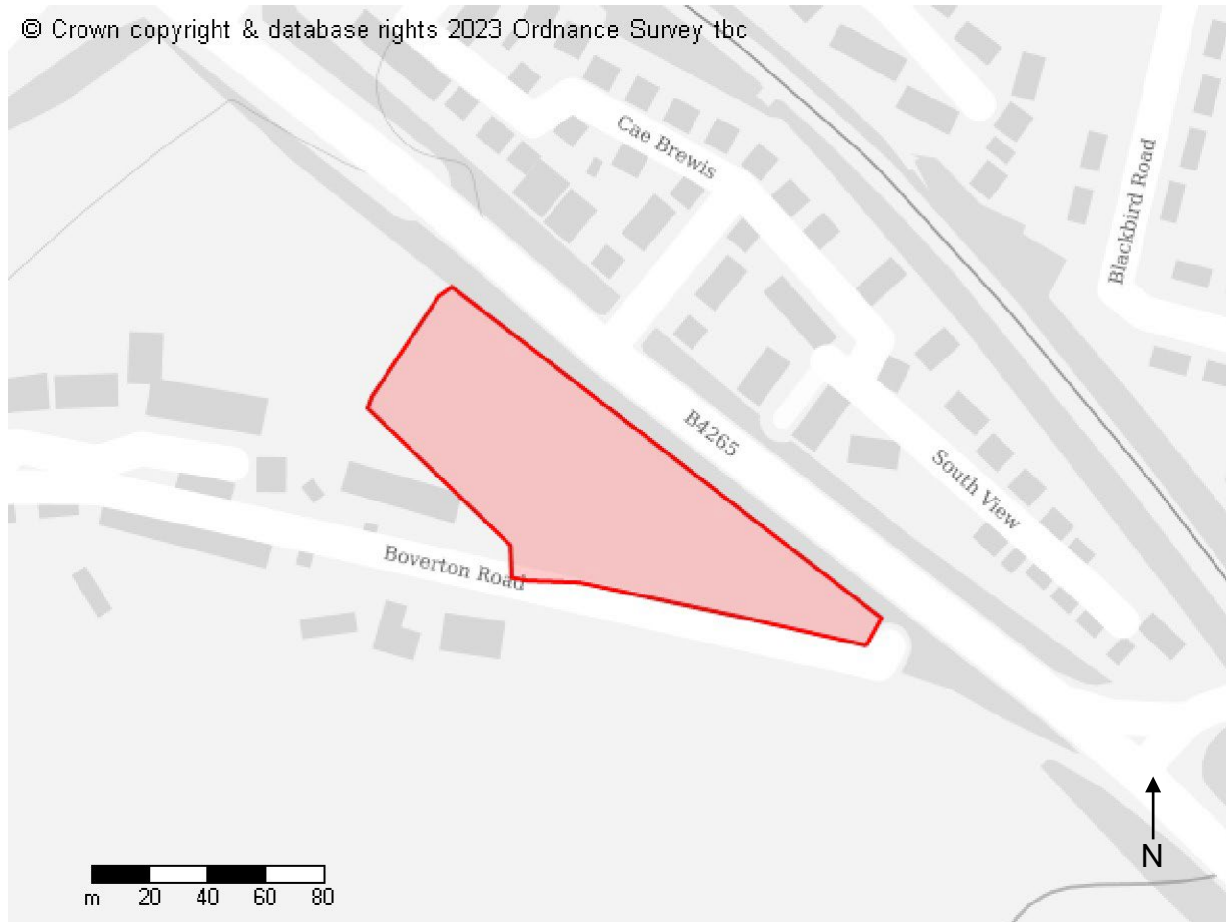
Settlement/Setliad:
Llantwit Major/Llanilltud Fawr

Gross Site Area (Ha) / Arwynebedd Gros y Safle (Ha):
1.25

Existing Use Category / Categori Defnydd Presennol:
Agricultural Land/Tir Amaethyddol

Proposed Use Category / Categori Defnydd Arfaethedig:
Retail/Manwerthu

© Crown copyright & database rights 2023 Ordnance Survey tbc



Site ID No/Rhif Adnabod y Safle:
481

Site name/Enw'r Safle:
Land to the North of Boverton Road/Tir i'r gogledd o
Boverton Road

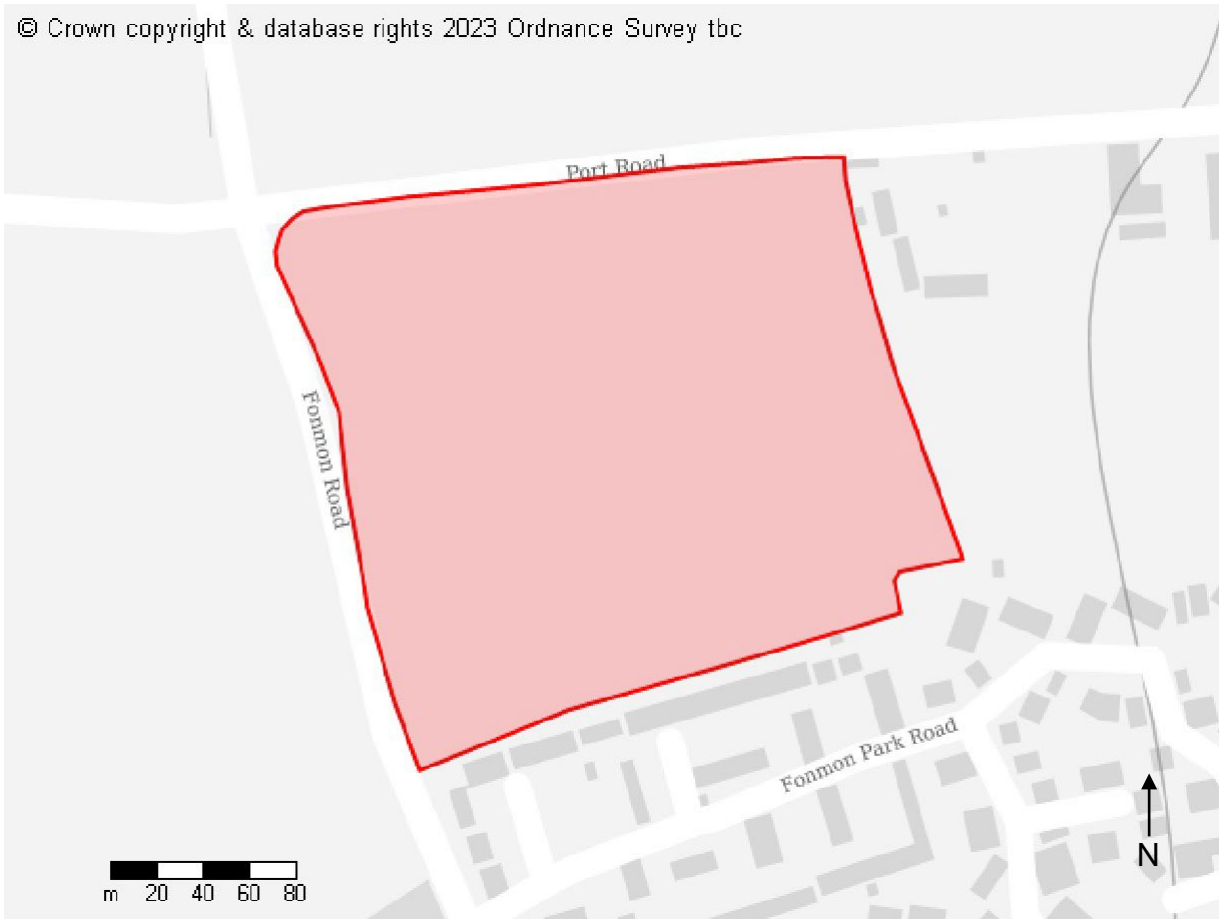
Settlement/Setliad:
Llantwit Major/Llanilltud Fawr

Gross Site Area (Ha) / Arwynebedd Gros y Safle (Ha):
0.85

Existing Use Category / Categori Defnydd Presennol:
Agricultural Land/Tir Amaethyddol

Proposed Use Category / Categori Defnydd Arfaethedig:
Housing/Tai

© Crown copyright & database rights 2023 Ordnance Survey tbc



Site ID No/Rhif Adnabod y Safle:
414

Site name/Enw'r Safle:
Land to the east of Fonmon Road, Rhoose/Tir i'r dwyrain
o Fonmon Road, Y Rhws

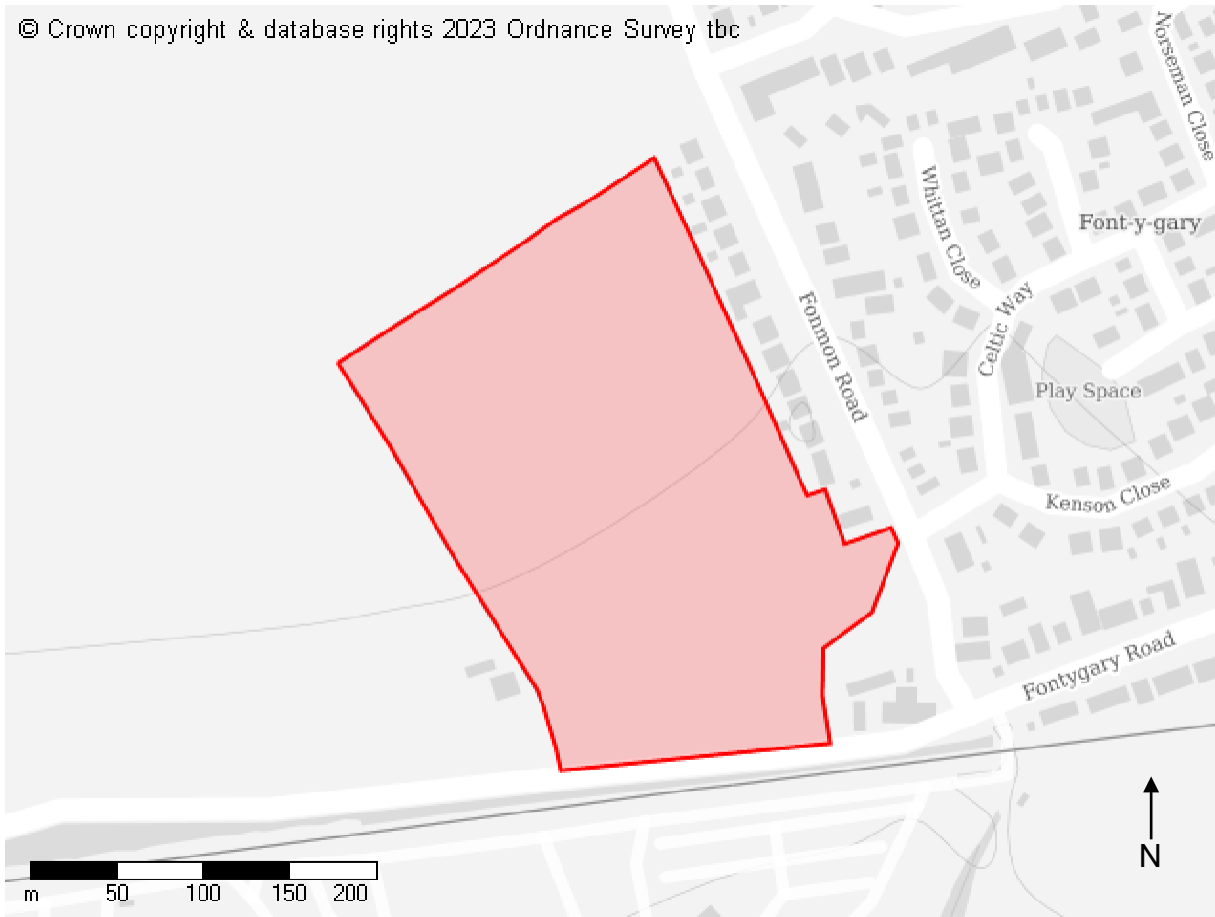
Settlement/Setliad:
Rhoose/Rhws

Gross Site Area (Ha) / Arwynebedd Gros y Safle (Ha):
5.42

Existing Use Category / Categori Defnydd Presennol:
Agricultural Land/Tir Amaethyddol

Proposed Use Category / Categori Defnydd
Arfaethedig: Housing/Tai

© Crown copyright & database rights 2023 Ordnance Survey tbc



Site ID No/Rhif Adnabod y Safle:
418

Site name/Enw'r Safle:
Land West of Fonmon Road, Fontygary/Tir i'r
gorllewin o Fonmon Road, Ffont-y-gari

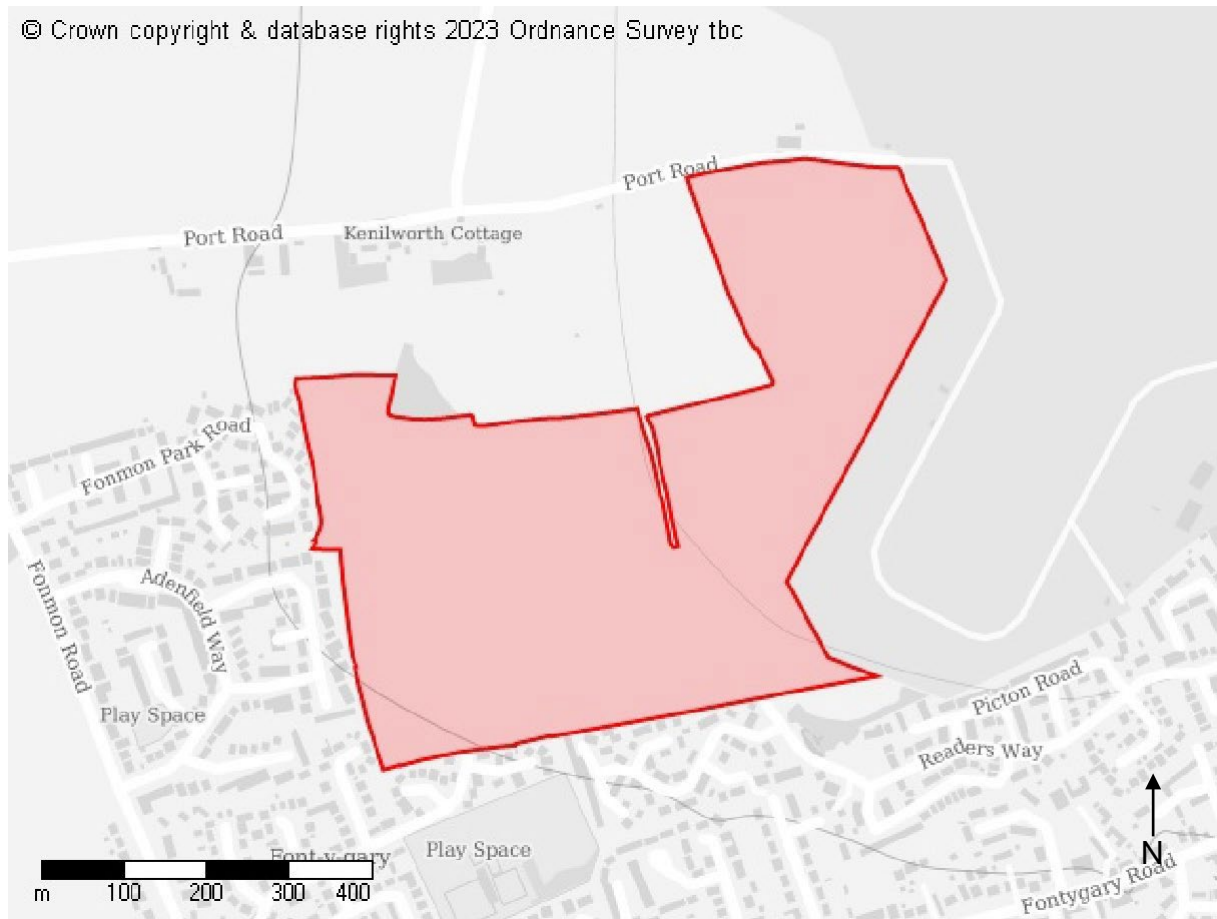
Settlement/Setliad:
Rhoose/Rhws

Gross Site Area (Ha) / Arwynebedd Gros y Safle (Ha):
6.15

Existing Use Category / Categori Defnydd Presennol:
Agricultural Land/Tir Amaethyddol

Proposed Use Category / Categori Defnydd Arfaethedig:
Housing / Tai

© Crown copyright & database rights 2023 Ordnance Survey tbc



Site ID No/Rhif Adnabod y Safle:
427

Site name/Enw'r Safle:
Land at Readers Way/Tir yn Readers Way

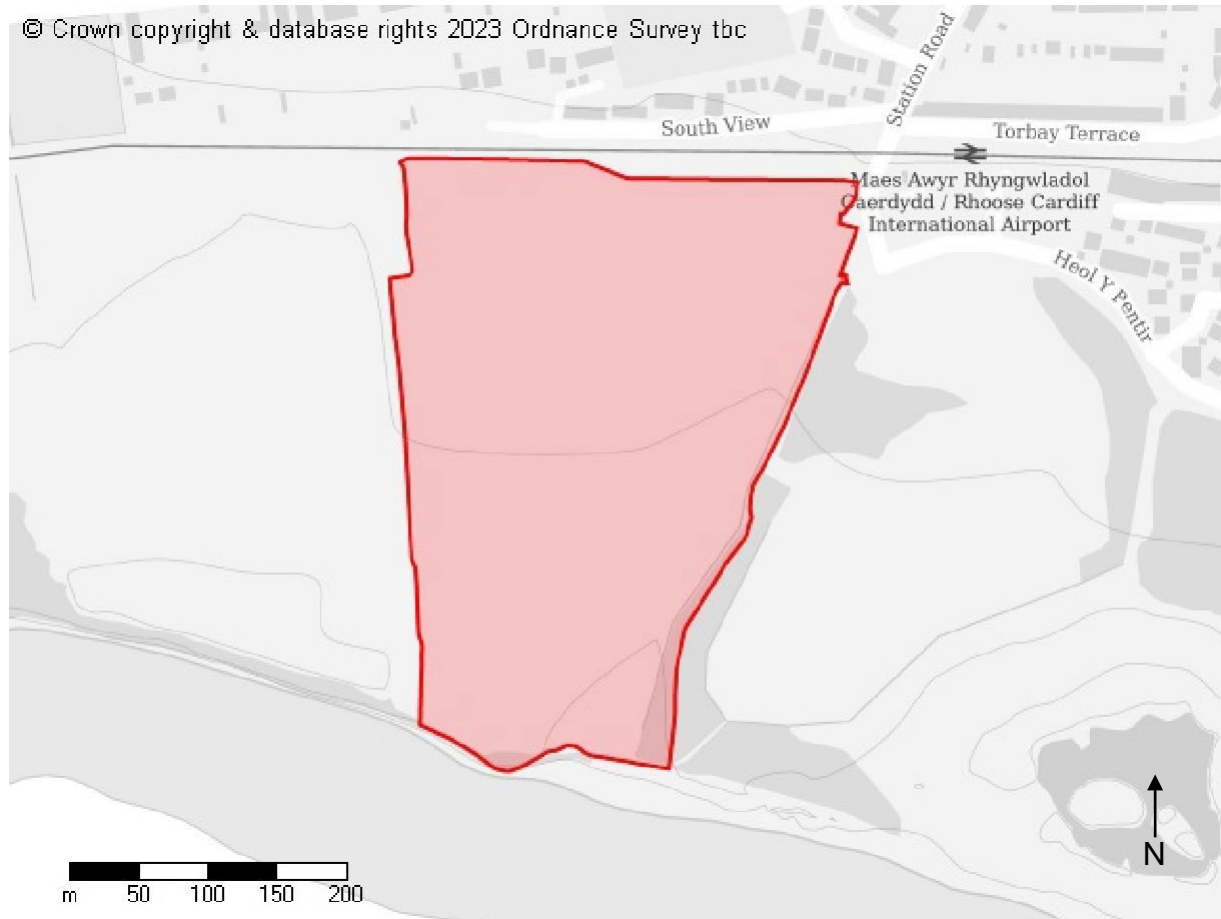
Settlement/Setliad:
Rhoose/Rhws

Gross Site Area (Ha) / Arwynebedd Gros y Safle (Ha):
24

Existing Use Category / Categori Defnydd Presennol:
Agricultural Land/Tir Amaethyddol

Proposed Use Category / Categori Defnydd Arfaethedig:
Housing / Tai

© Crown copyright & database rights 2023 Ordnance Survey tbc



Site ID No/Rhif Adnabod y Safle:
488

Site name/Enw'r Safle:
Land to the South of Rhoose trains station/Tir i'r de o
orsaf drenau Y Rhws

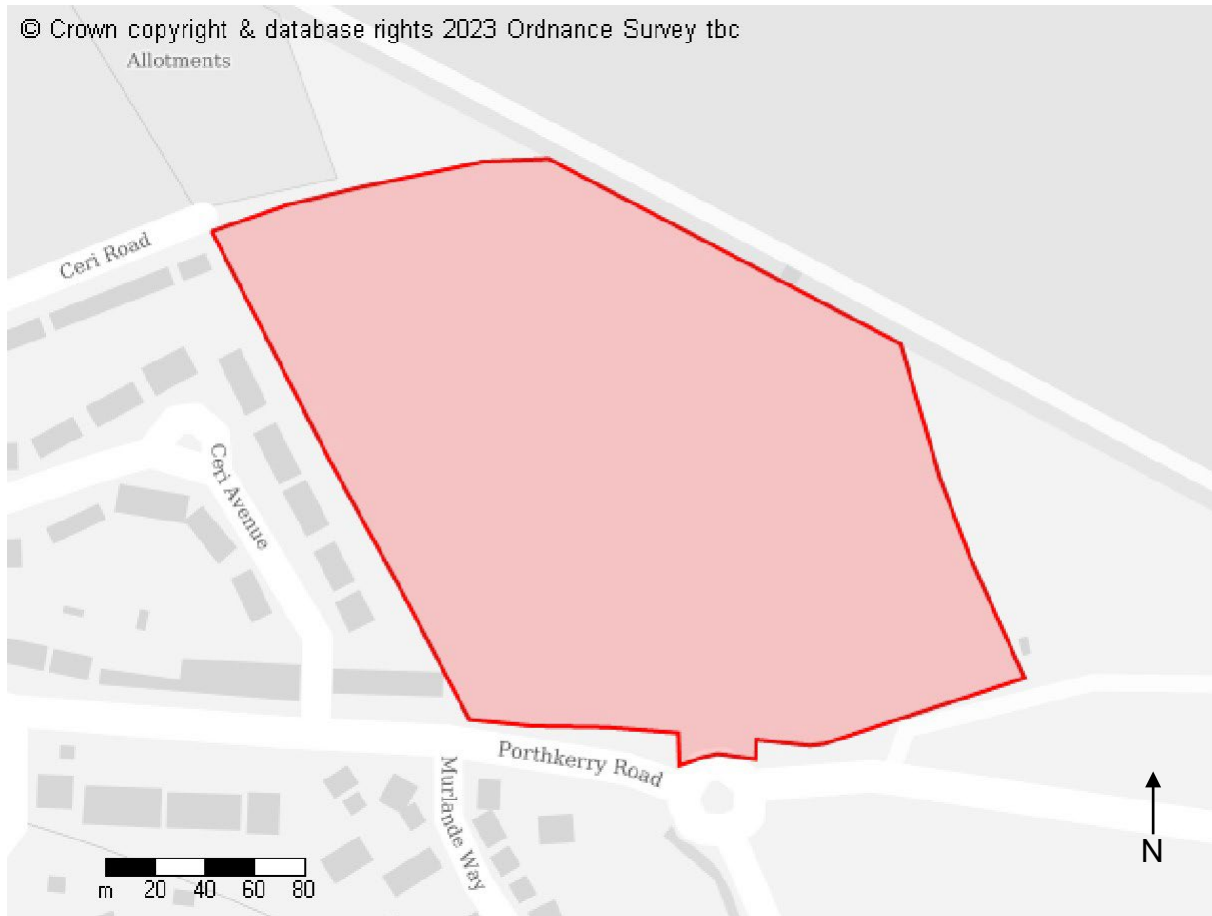
Settlement/Setliad:
Rhoose/Rhws

Gross Site Area (Ha) / Arwynebedd Gros y Safle (Ha):
10.5

Existing Use Category / Categori Defnydd Presennol:
Agricultural Land/Tir Amaethyddol

Proposed Use Category / Categori Defnydd Arfaethedig:
Housing / Tai

© Crown copyright & database rights 2023 Ordnance Survey tbc
Allotments



Site ID No/Rhif Adnabod y Safle:
492

Site name/Enw'r Safle:
Land North of Porthkerry Road/Tir i'r gogledd o
Porthkerry Road

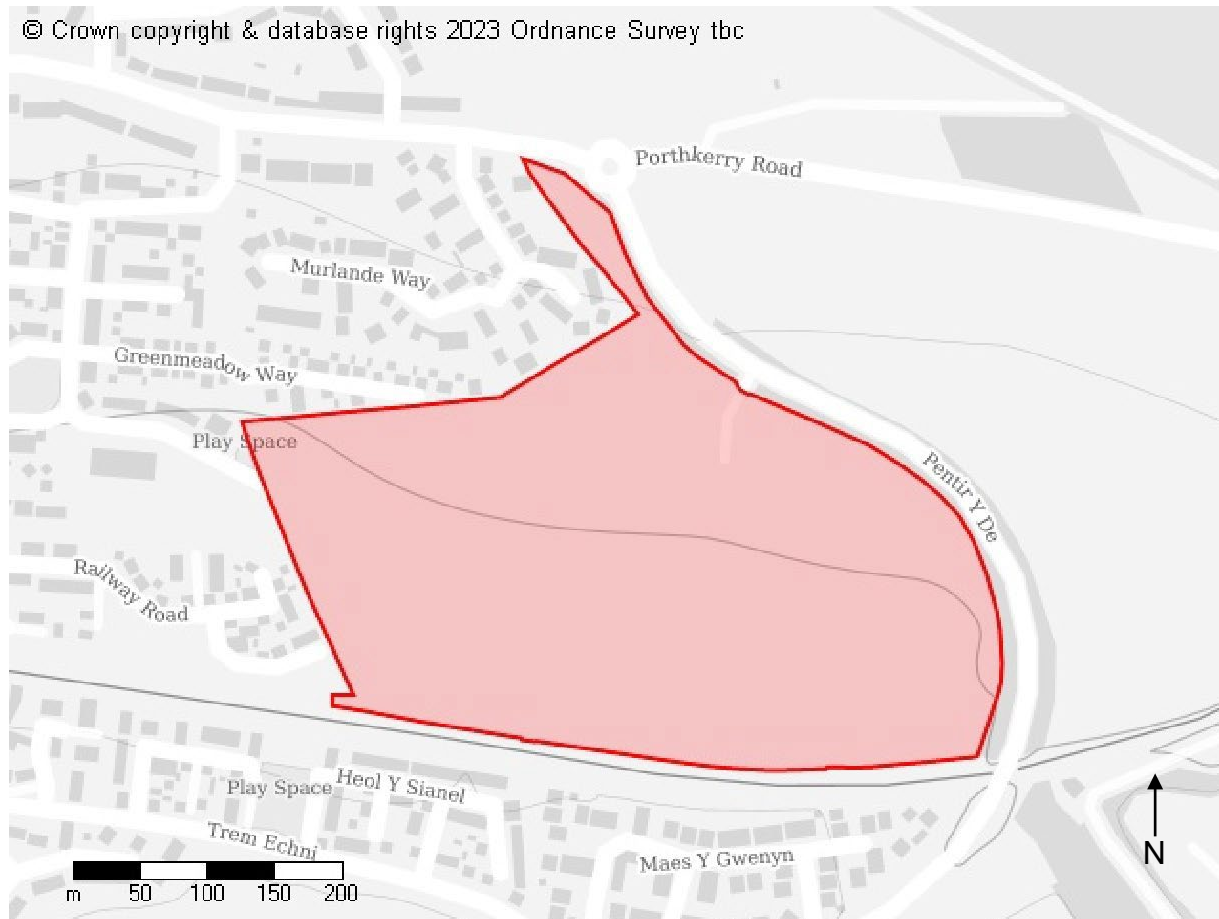
Settlement/Setliad:
Rhoose/Rhws

Gross Site Area (Ha) / Arwynebedd Gros y Safle (Ha):
4.95

Existing Use Category / Categori Defnydd Presennol:
Agricultural Land/Tir Amaethyddol

Proposed Use Category / Categori Defnydd Arfaethedig:
Housing / Tai

© Crown copyright & database rights 2023 Ordnance Survey tbc



Site ID No/Rhif Adnabod y Safle:
493

Site name/Enw'r Safle:
Land north of the Railway Line, Rhoose/Tir i'r gogledd o'r
Linell Reilffordd, y Rhws

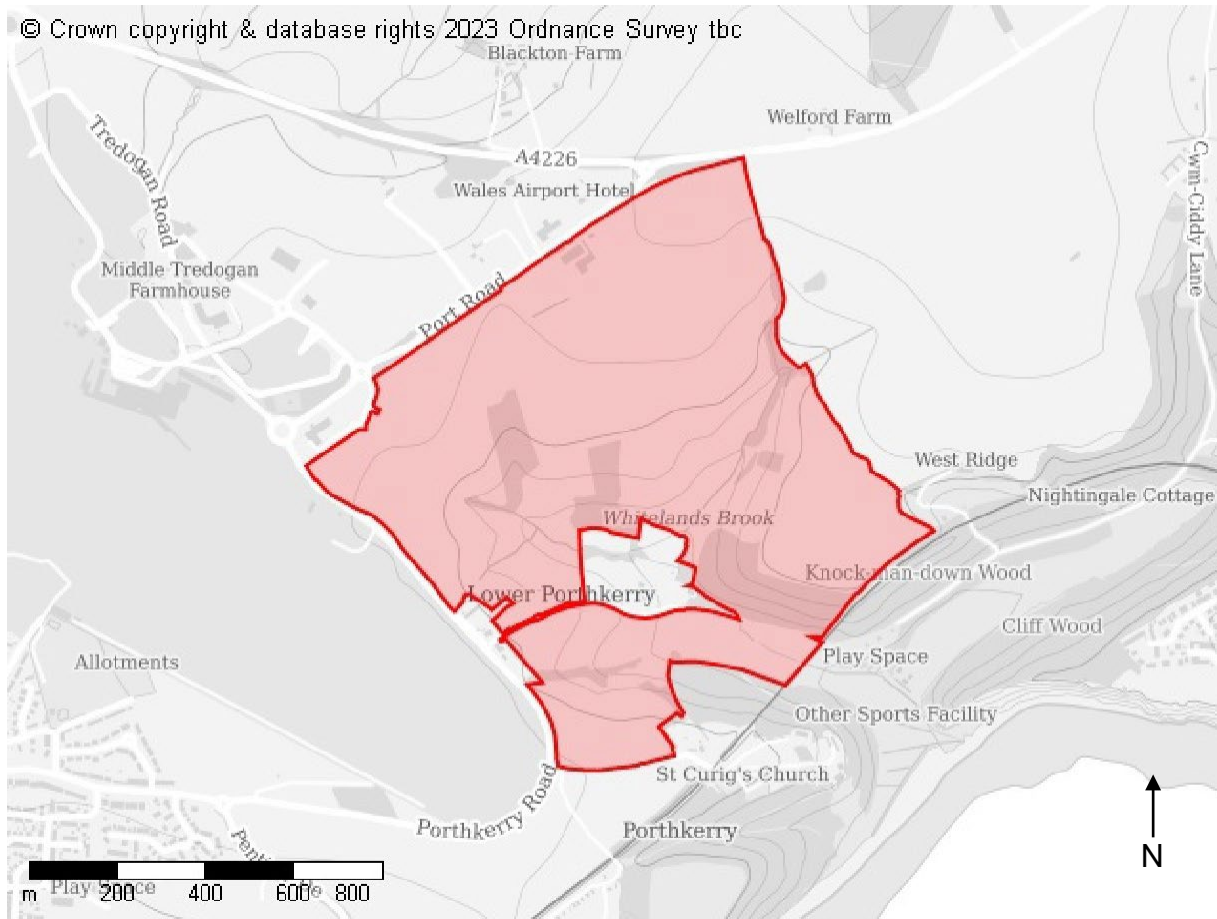
Settlement/Setliad:
Rhoose/Rhws

Gross Site Area (Ha) / Arwynebedd Gros y Safle (Ha):
13.6

Existing Use Category / Categori Defnydd Presennol:
Agricultural Land/Tir Amaethyddol

Proposed Use Category / Categori Defnydd Arfaethedig:
Housing / Tai

© Crown copyright & database rights 2023 Ordnance Survey tbc



Site ID No/Rhif Adnabod y Safle:
551

Site name/Enw'r Safle:
Land at Model Farm/Tir yn Fferm Model

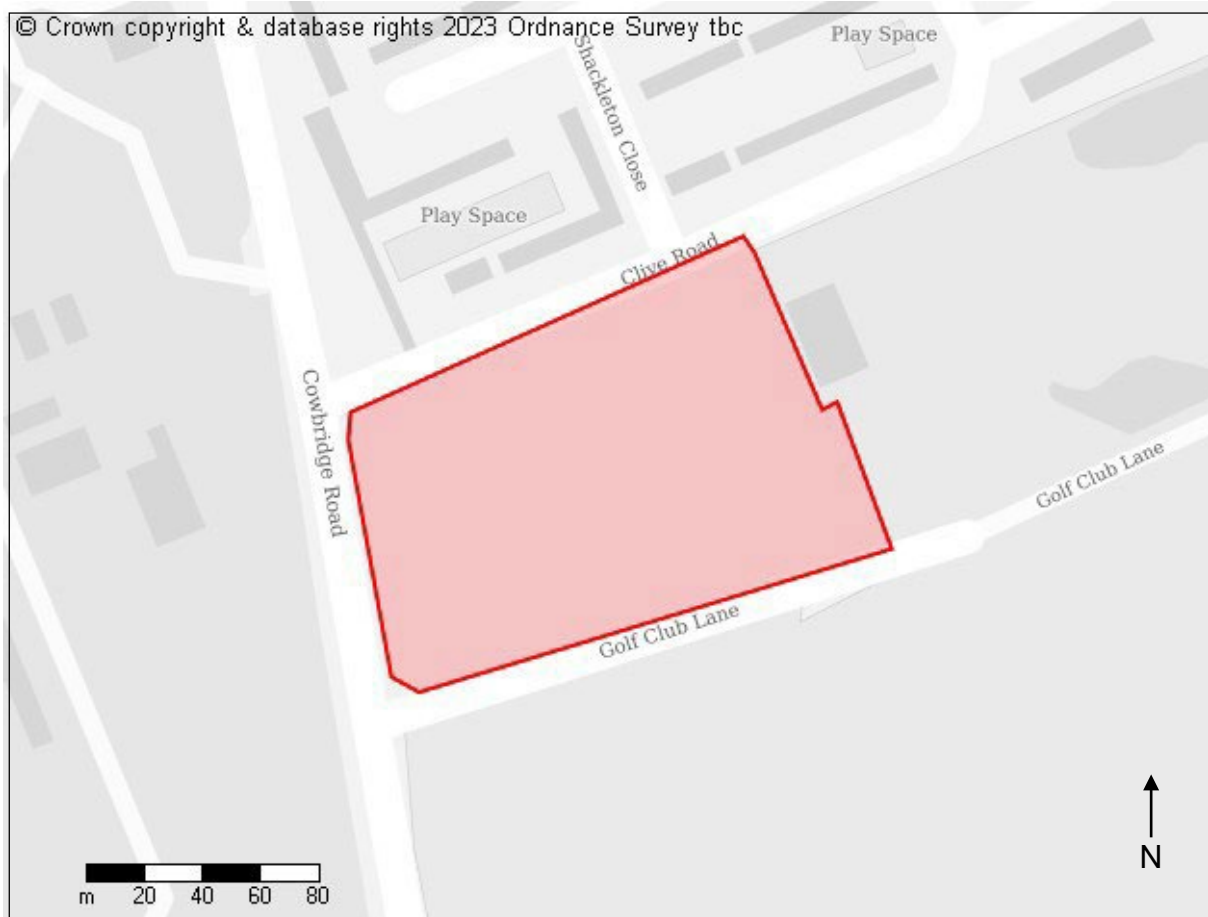
Settlement/Setliad:
Rhoose/Rhws

Gross Site Area (Ha) / Arwynebedd Gros y Safle (Ha):
92.8

Existing Use Category / Categori Defnydd Presennol:
Agricultural Land/Tir Amaethyddol

Proposed Use Category / Categori Defnydd
Arfaethedig: Employment / Cyflogaeth

© Crown copyright & database rights 2023 Ordnance Survey tbc



Site ID No/Rhif Adnabod y Safle:
366

Site name/Enw'r Safle:
Land South of Clive Road /Tir i'r de o Clive
Road

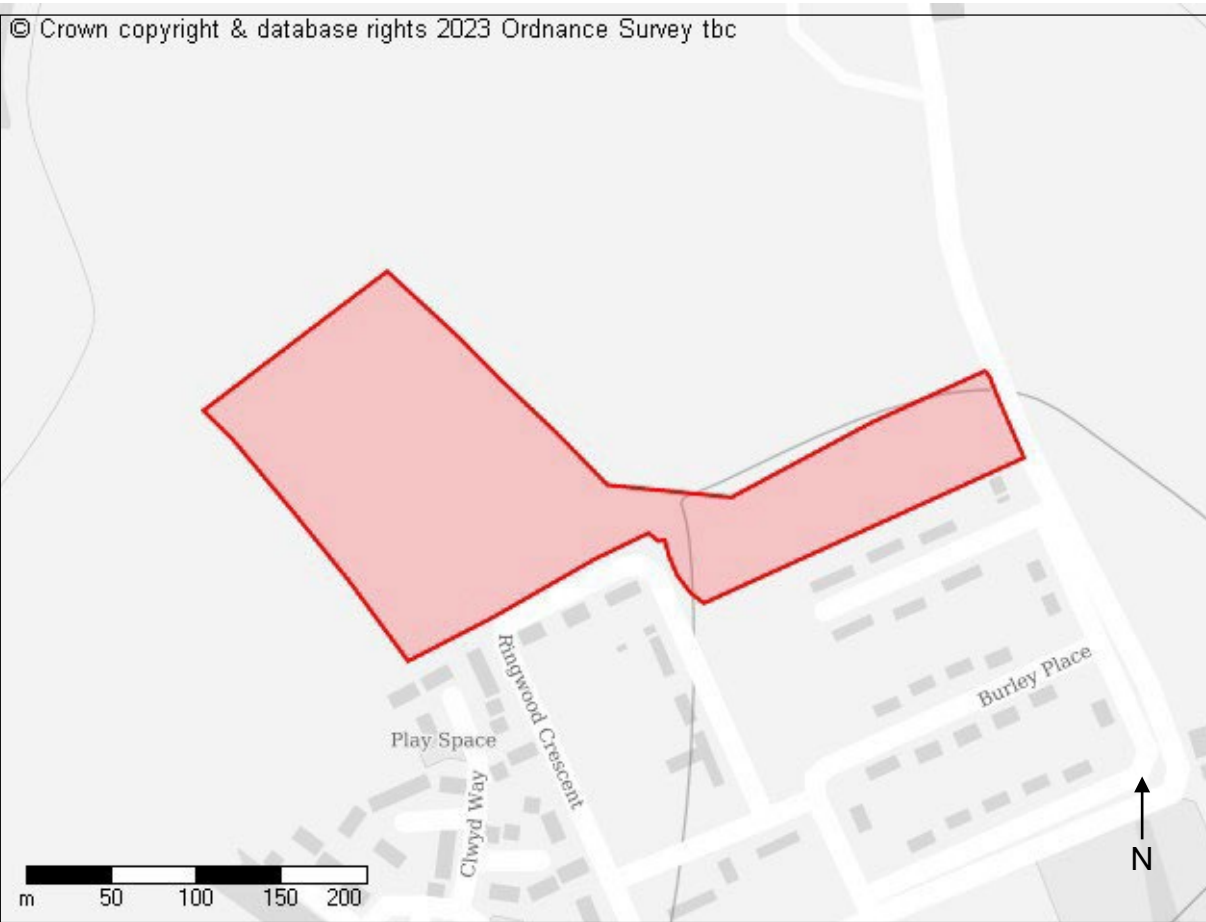
Settlement/Setliad:
St Athan/Sain Tathan

Gross Site Area (Ha) / Arwynebedd Gros y Safle (Ha):
1.77

Existing Use Category / Categori Defnydd Presennol:
Agricultural Land/Tir Amaethyddol

Proposed Use Category / Categori Defnydd Arfaethedig:
Housing / Tai

© Crown copyright & database rights 2023 Ordnance Survey tbc



Site ID No/Rhif Adnabod y Safle:
399

Site name/Enw'r Safle:
Land at St Athan/Tir yn Sain Tathan

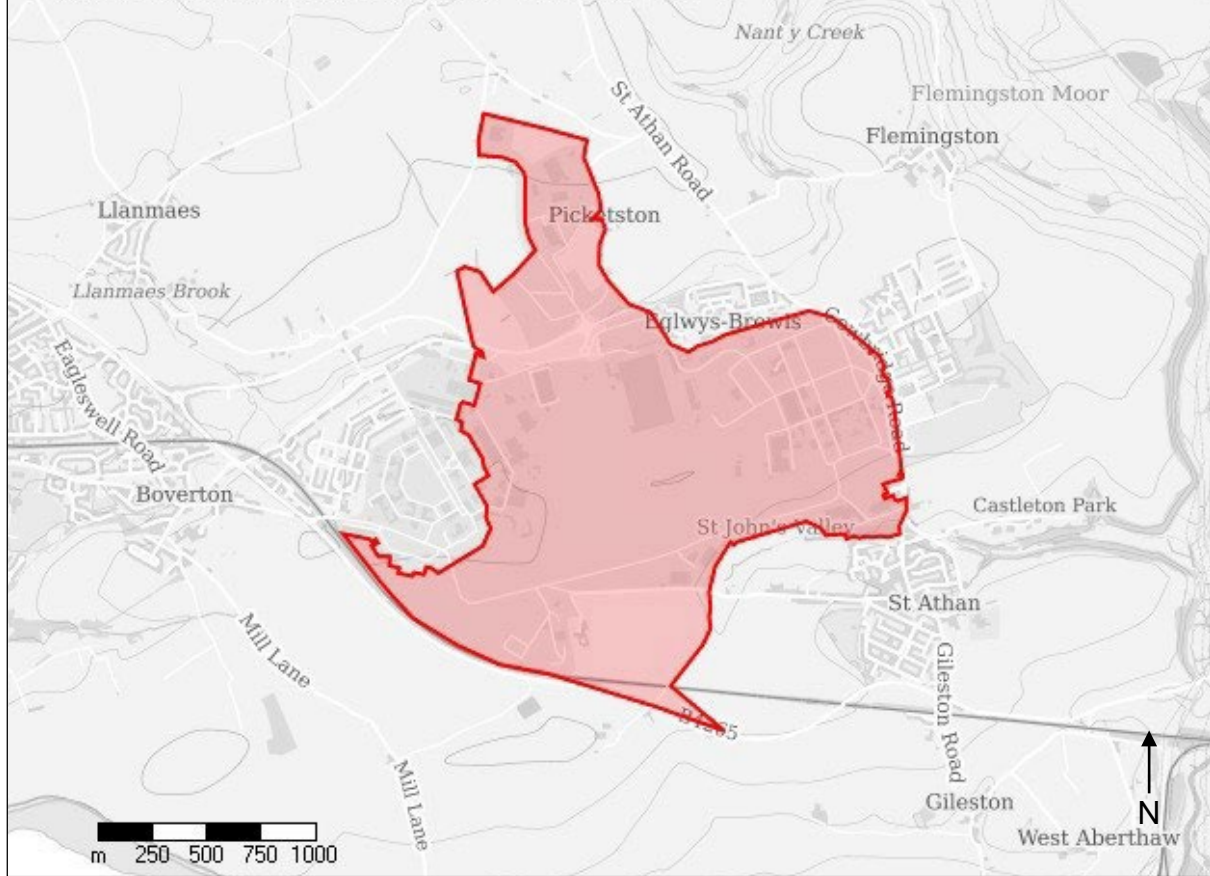
Settlement/Setliad:
St Athan/Sain Tathan

Gross Site Area (Ha) / Arwynebedd Gros y Safle (Ha):
4.19

Existing Use Category / Categori Defnydd Presennol:
Agricultural Land/Tir Amaethyddol

Proposed Use Category / Categori Defnydd Arfaethedig:
Housing / Tai

© Crown copyright & database rights 2023 Ordnance Survey tbc



Site ID No/Rhif Adnabod y Safle:
424

Site name/Enw'r Safle:
Bro Tathan/Bro Tathan

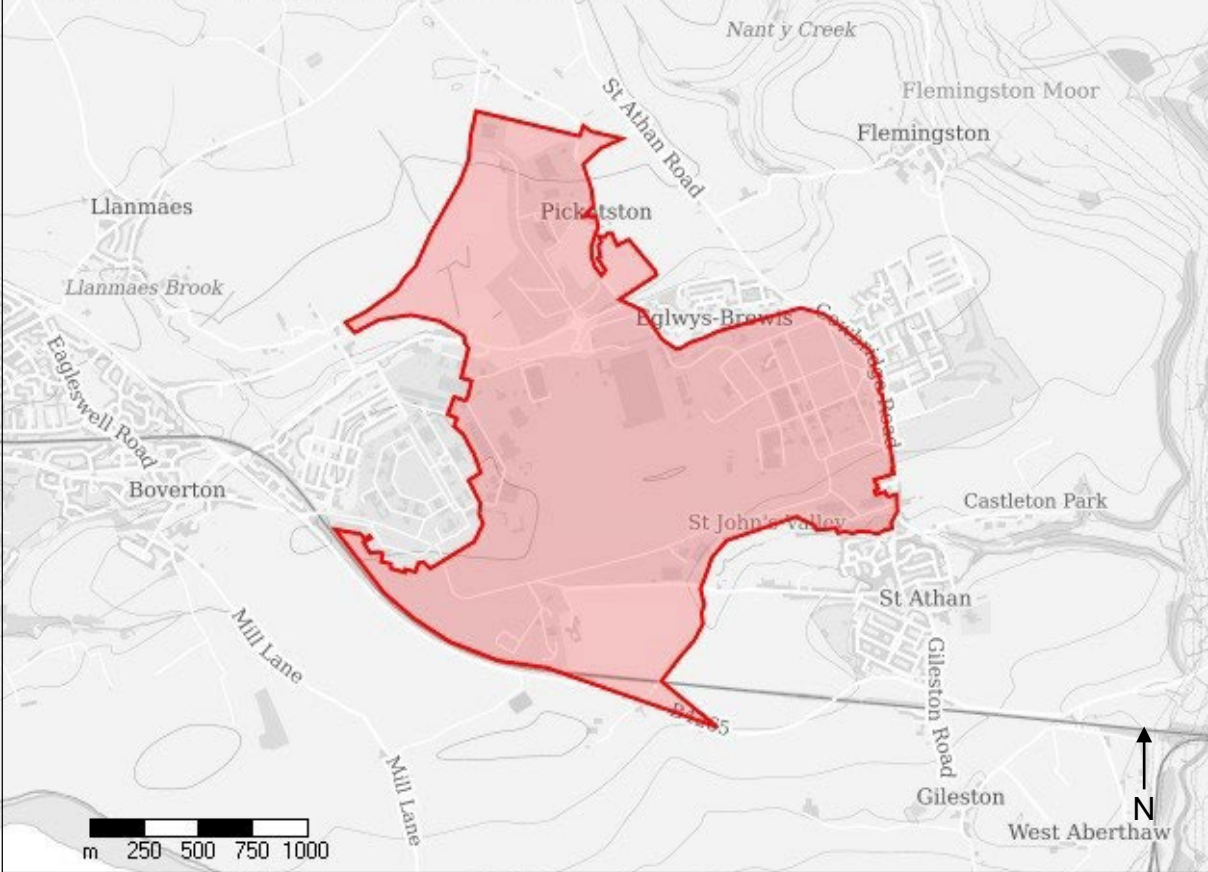
Settlement/Setliad:
St Athan/Sain Tathan

Gross Site Area (Ha) / Arwynebedd Gros y Safle (Ha):
310

Existing Use Category / Categori Defnydd Presennol:
Agricultural Land, Employment/Tir Amaethyddol,
Cyflogaeth

Proposed Use Category / Categori Defnydd Arfaethedig:
Employment / Cyflogaeth

© Crown copyright & database rights 2023 Ordnance Survey tbc



Site ID No/Rhif Adnabod y Safle:
432

Site name/Enw'r Safle:
Bro Tathan/Bro Tathan

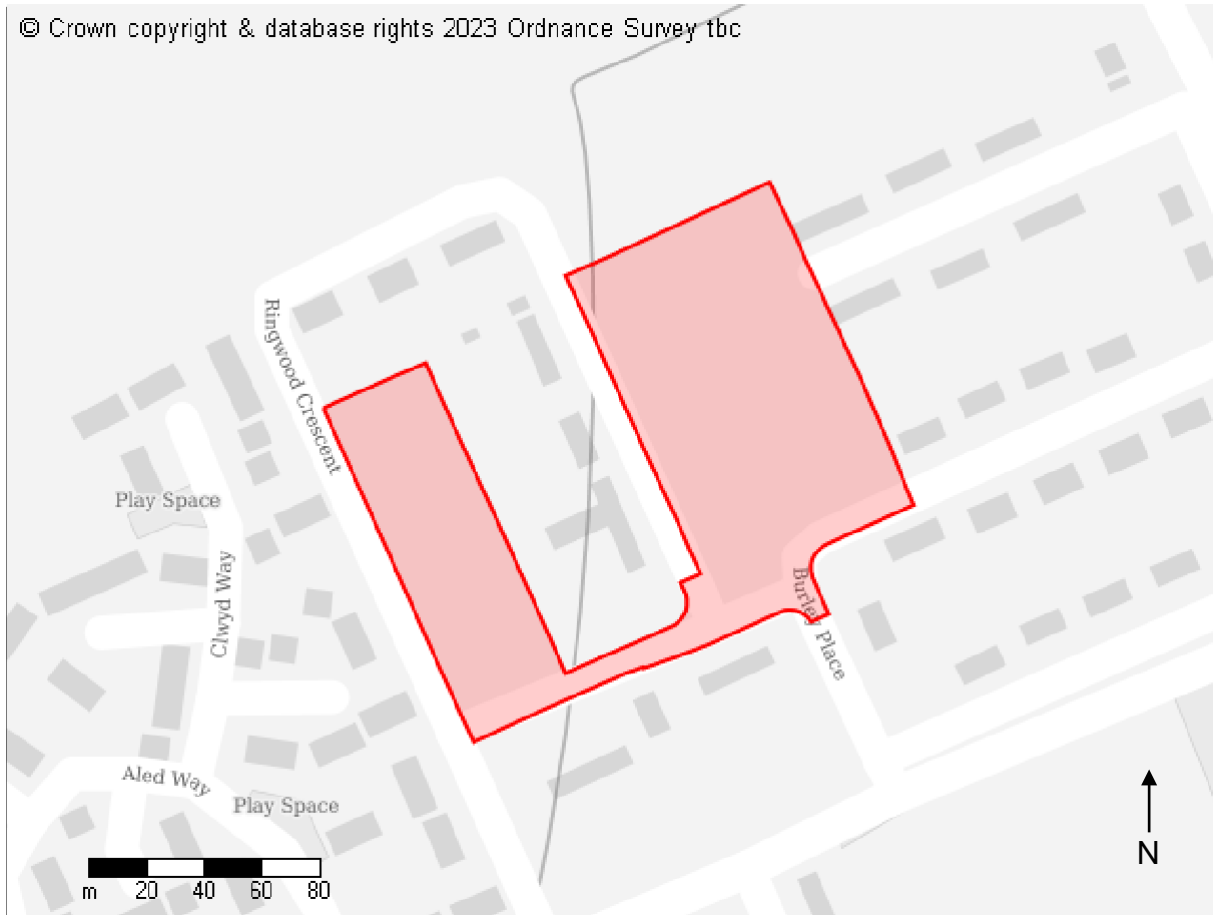
Settlement/Setliad:
St Athan/Sain Tathan

Gross Site Area (Ha) / Arwynebedd Gros y Safle (Ha):
342

Existing Use Category / Categori Defnydd Presennol:
Agricultural Land, Employment/Tir Amaethyddol,
Cyflogaeth

Proposed Use Category / Categori Defnydd Arfaethedig:
Employment / Cyflogaeth

© Crown copyright & database rights 2023 Ordnance Survey tbc



Site ID No/Rhif Adnabod y Safle:
447

Site name/Enw'r Safle:
Land at Ringwood Crescent, St Athan/Tir yn Ringwood
Crescent, Sain Tathan

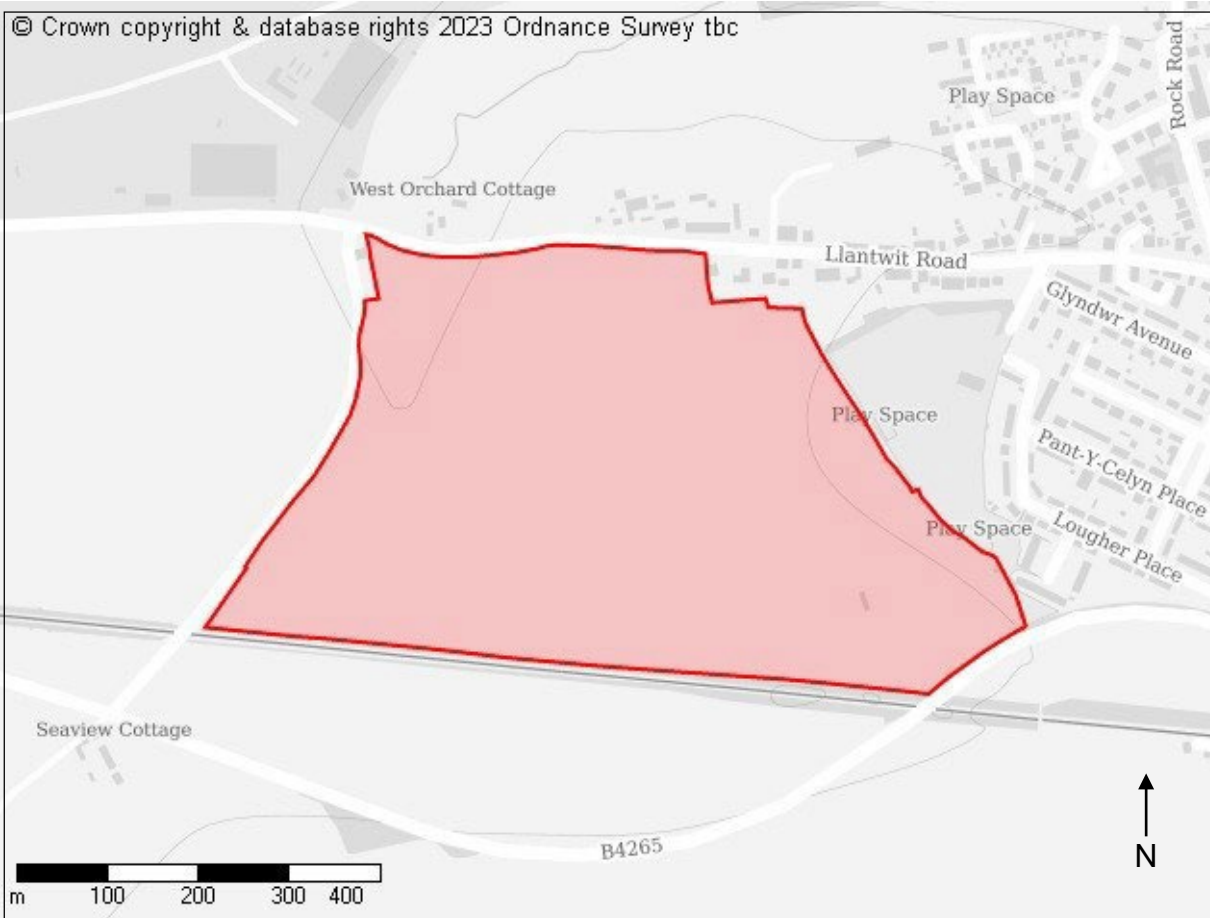
Settlement/Setliad:
St Athan/Sain Tathan

Gross Site Area (Ha) / Arwynebedd Gros y Safle (Ha):
1.4

Existing Use Category / Categori Defnydd Presennol:
Public Open Space/Mannau Cyhoeddus Agored

Proposed Use Category / Categori Defnydd Arfaethedig:
Affordable Housing led / Wedi Ei Arwain Gan Dai
Fforddiadwy

© Crown copyright & database rights 2023 Ordnance Survey tbc



Site ID No/Rhif Adnabod y Safle:
456

Site name/Enw'r Safle:
Land West of St Athan/Tir i'r gorllewin o Sain Tathan

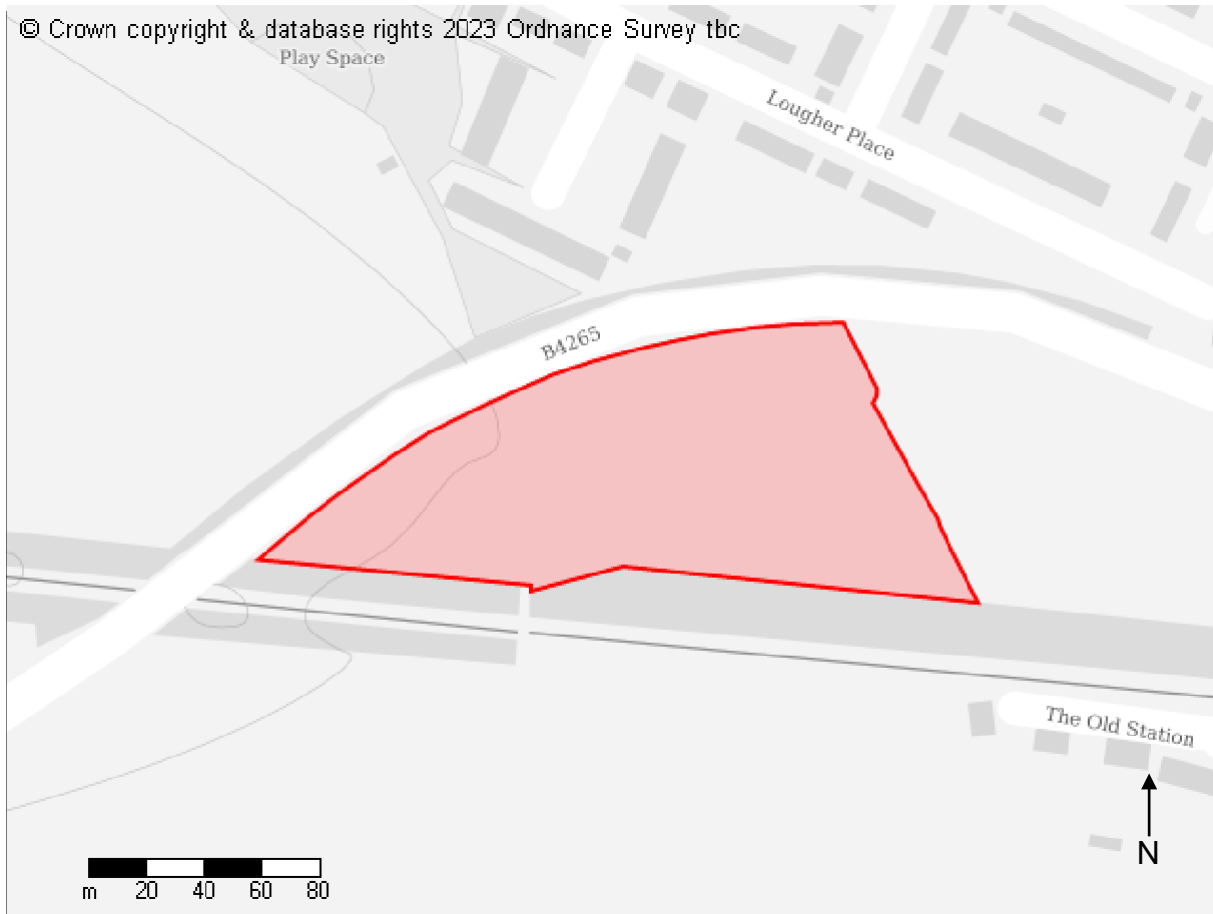
Settlement/Setliad:
/St Athan/Sain Tathan

Gross Site Area (Ha) / Arwynebedd Gros y Safle (Ha):
28

Existing Use Category / Categori Defnydd Presennol:
Agricultural Land/Tir Amaethyddol

Proposed Use Category / Categori Defnydd Arfaethedig:
Housing / Tai

© Crown copyright & database rights 2023 Ordnance Survey tbc



Site ID No/Rhif Adnabod y Safle:
457

Site name/Enw'r Safle:
Land South of B4265, St Athan/Tir i'r de o'r B4265, Sain Tathan

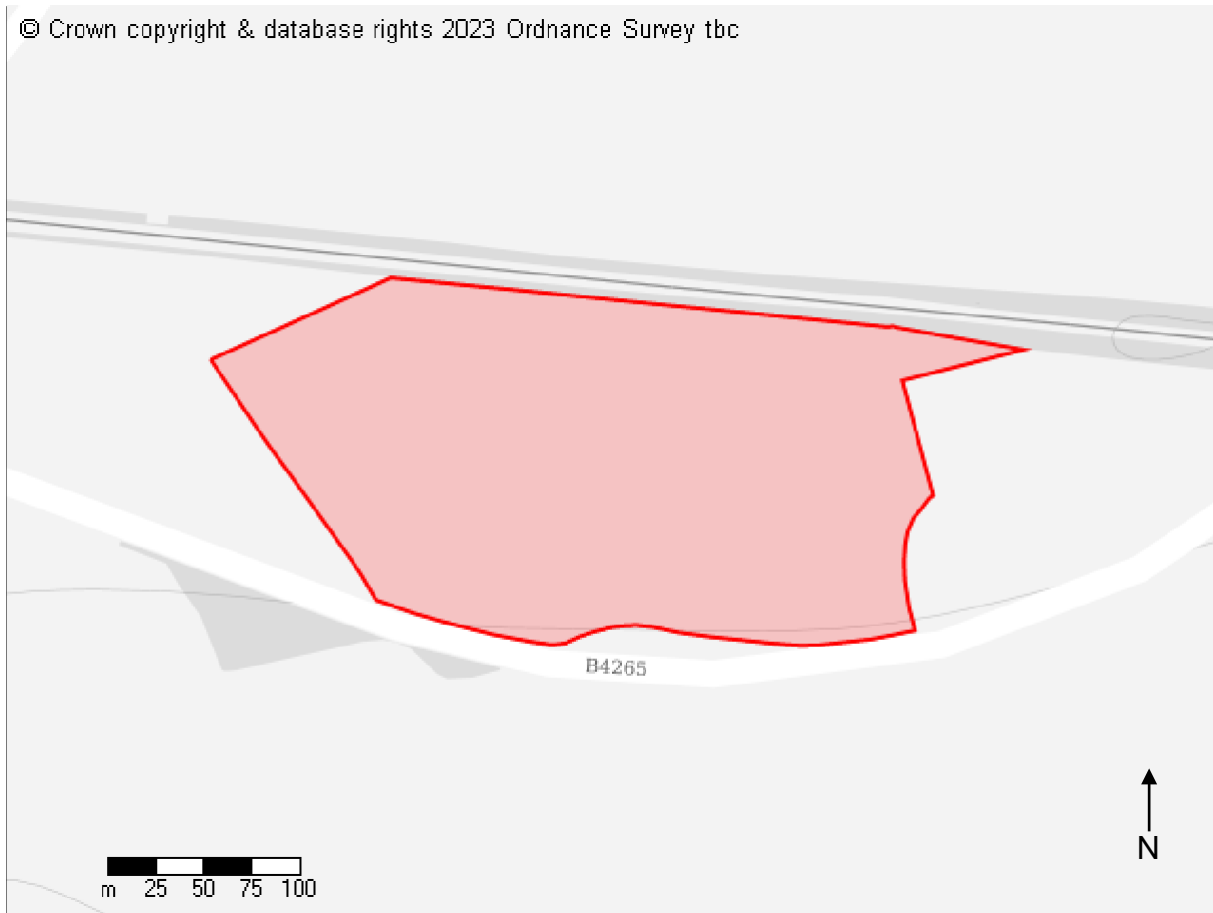
Settlement/Setliad:
St Athan/Sain Tathan

Gross Site Area (Ha) / Arwynebedd Gros y Safle (Ha):
1.5

Existing Use Category / Categori Defnydd Presennol:
Agricultural Land/Tir Amaethyddol

Proposed Use Category / Categori Defnydd Arfaethedig:
Housing / Tai

© Crown copyright & database rights 2023 Ordnance Survey tbc



Site ID No/Rhif Adnabod y Safle:
458

Site name/Enw'r Safle:
Land between the Railway Line and the B4265, St Athan/
Tir rhwng y Llinell Reilffordd a'r B4265, Sain Tathan

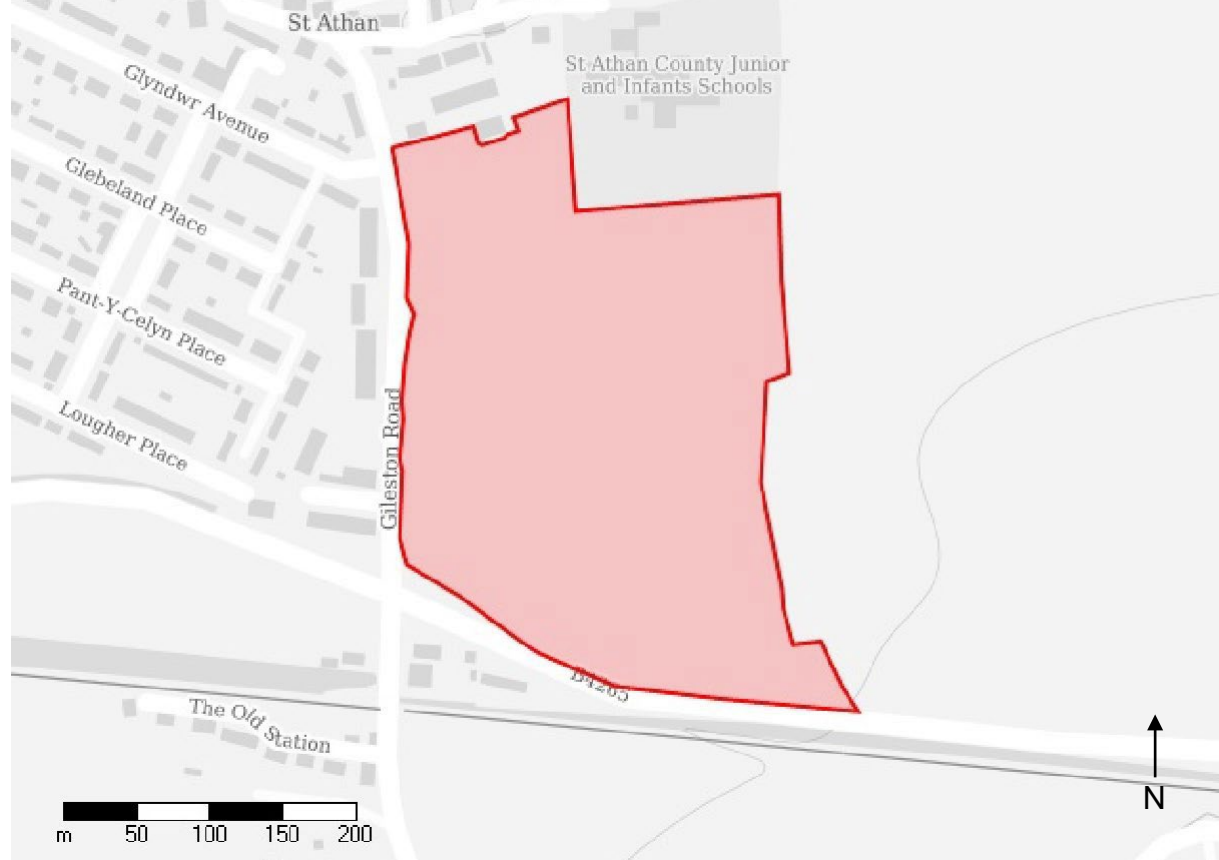
Settlement/Setliad:
St Athan/Sain Tathan

Gross Site Area (Ha) / Arwynebedd Gros y Safle (Ha):
5.4

Existing Use Category / Categori Defnydd Presennol:
Agricultural Land/Tir Amaethyddol

Proposed Use Category / Categori Defnydd Arfaethedig:
Employment / Cyflogaeth

© Crown copyright & database rights 2023 Ordnance Survey tbc



Site ID No/Rhif Adnabod y Safle:
462

Site name/Enw'r Safle:
Land at Church Farm/Tir yn Fferm yr Eglwys

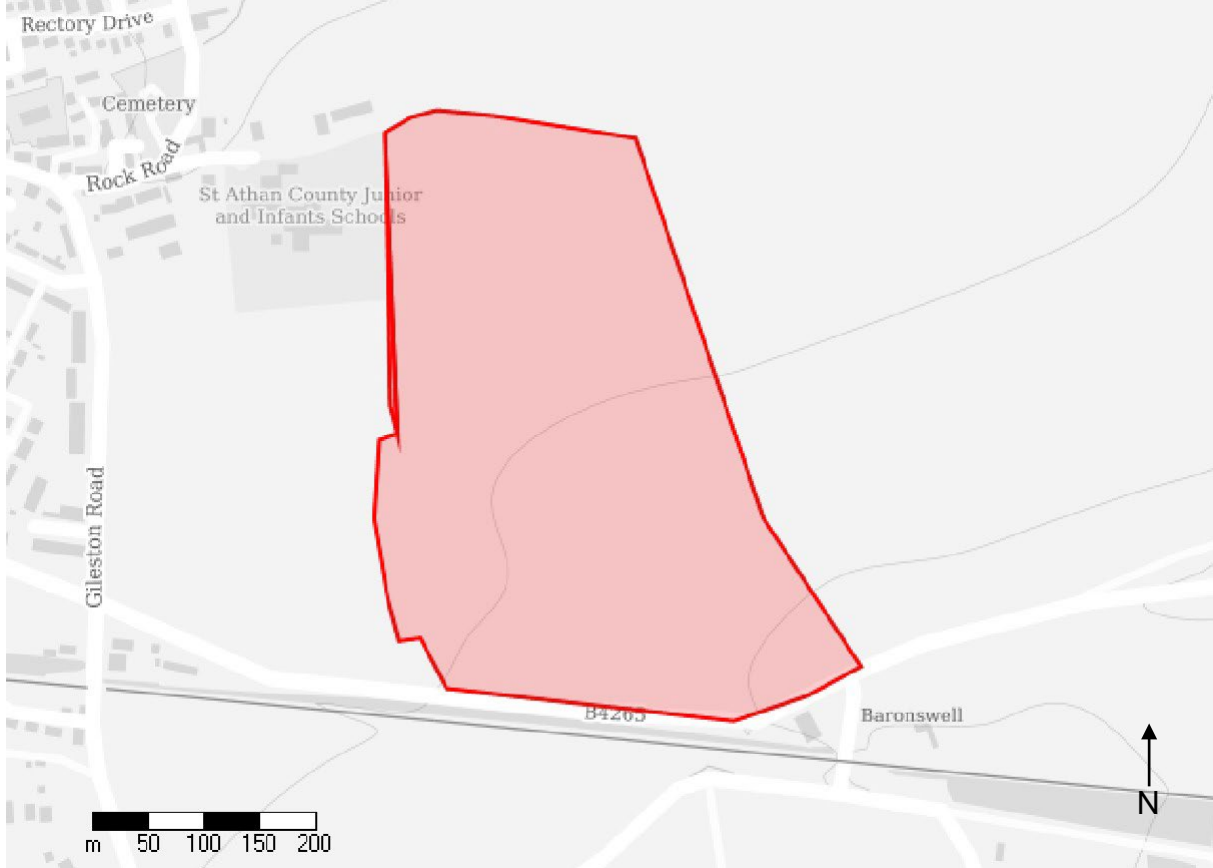
Settlement/Setliad:
St Athan/Sain Tathan

Gross Site Area (Ha) / Arwynebedd Gros y Safle (Ha):
8.47

Existing Use Category / Categori Defnydd Presennol:
Agricultural Land/Tir Amaethyddol

Proposed Use Category / Categori Defnydd Arfaethedig:
Affordable Housing led / Wedi Ei Arwain Gan Dai
Fforddiadwy

© Crown copyright & database rights 2023 Ordnance Survey tbc



Site ID No/Rhif Adnabod y Safle:
485

Site name/Enw'r Safle:
Land east of St Athan County Junior and Infants School/
Tir i'r dwyrain o Ysgol Iau a Babanod Sain Tathan

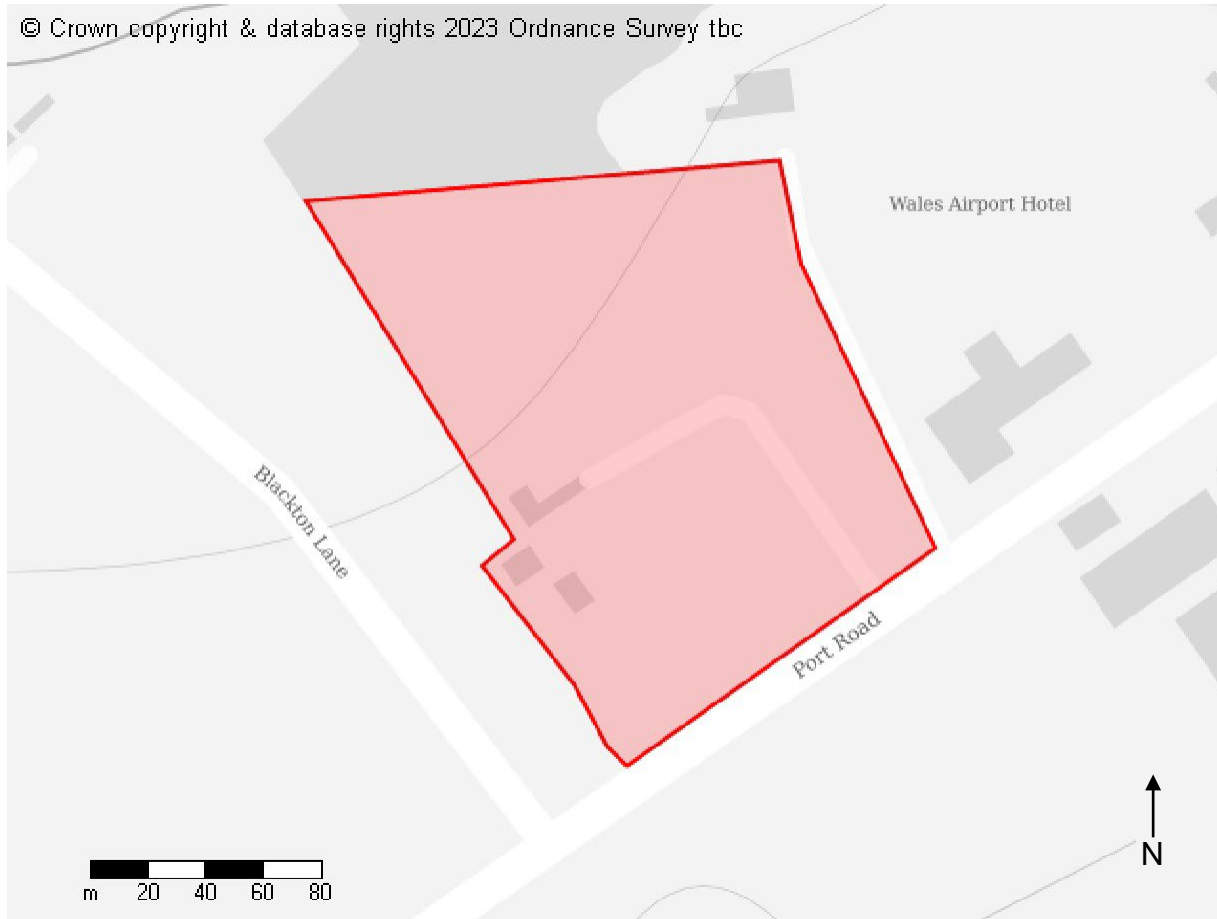
Settlement/Setliad:
St Athan/Sain Tathan

Gross Site Area (Ha) / Arwynebedd Gros y Safle (Ha):
15.83

Existing Use Category / Categori Defnydd Presennol:
Agricultural Land/Tir Amaethyddol

Proposed Use Category / Categori Defnydd Arfaethedig:
Housing / Tai

© Crown copyright & database rights 2023 Ordnance Survey tbc



Site ID No/Rhif Adnabod y Safle:
361

Site name/Enw'r Safle:
Land at Port Road/Tir yn Port Road

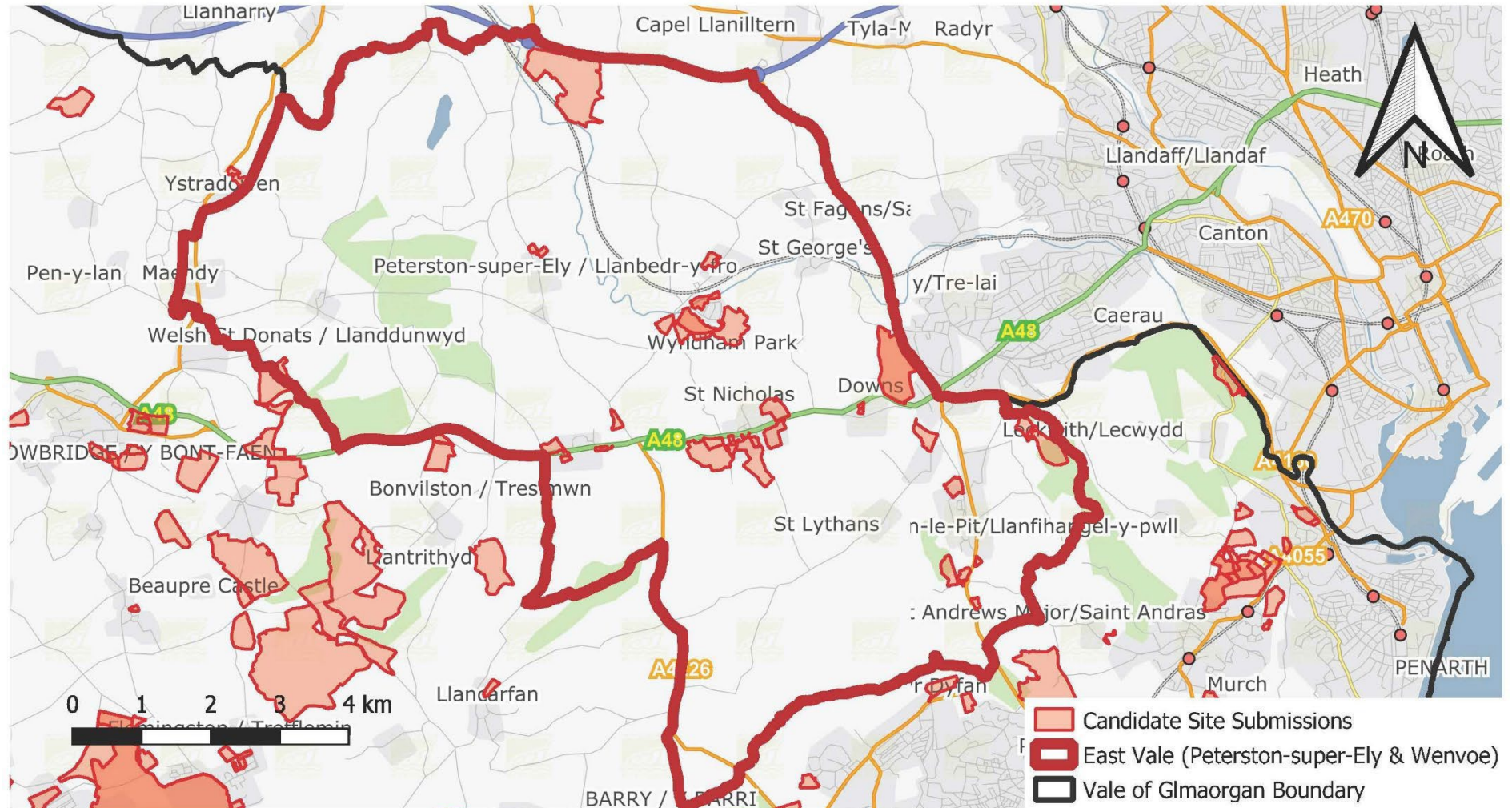
Settlement/Setliad:
Tredogan/Tredogan

Gross Site Area (Ha) / Arwynebedd Gros y Safle (Ha):
2.67

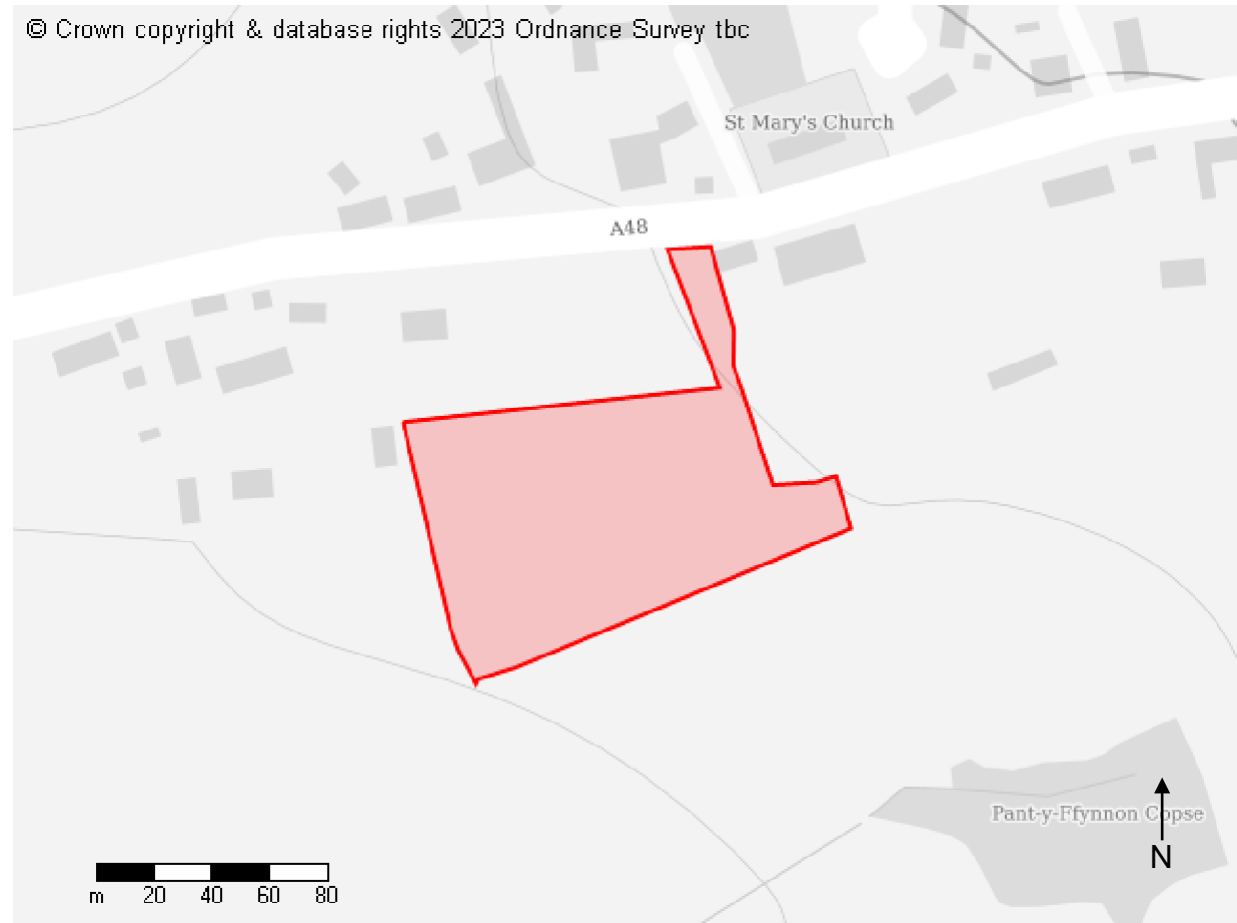
Existing Use Category / Categori Defnydd Presennol:
Agricultural Land/Tir Amaethyddol

Proposed Use Category / Categori Defnydd Arfaethedig:
Other Proposed Use/ Defnydd Arall Arfaethedig

Candidate Site Submissions in the East Vale (Peterston-super-Ely & Wenvoe) Cyflwyniadau Safleoedd Ymgeisiol yn Dwyrain y Fro (Llanbedr a Gwenfô)



© Crown copyright & database rights 2023 Ordnance Survey tbc



Site ID No/Rhif Adnabod y Safle:
359

Site name/Enw'r Safle:
Agricultural Land to the south of A48 Bonvilston/Tir
amaethyddol i'r de o'r A48 Tresimwn

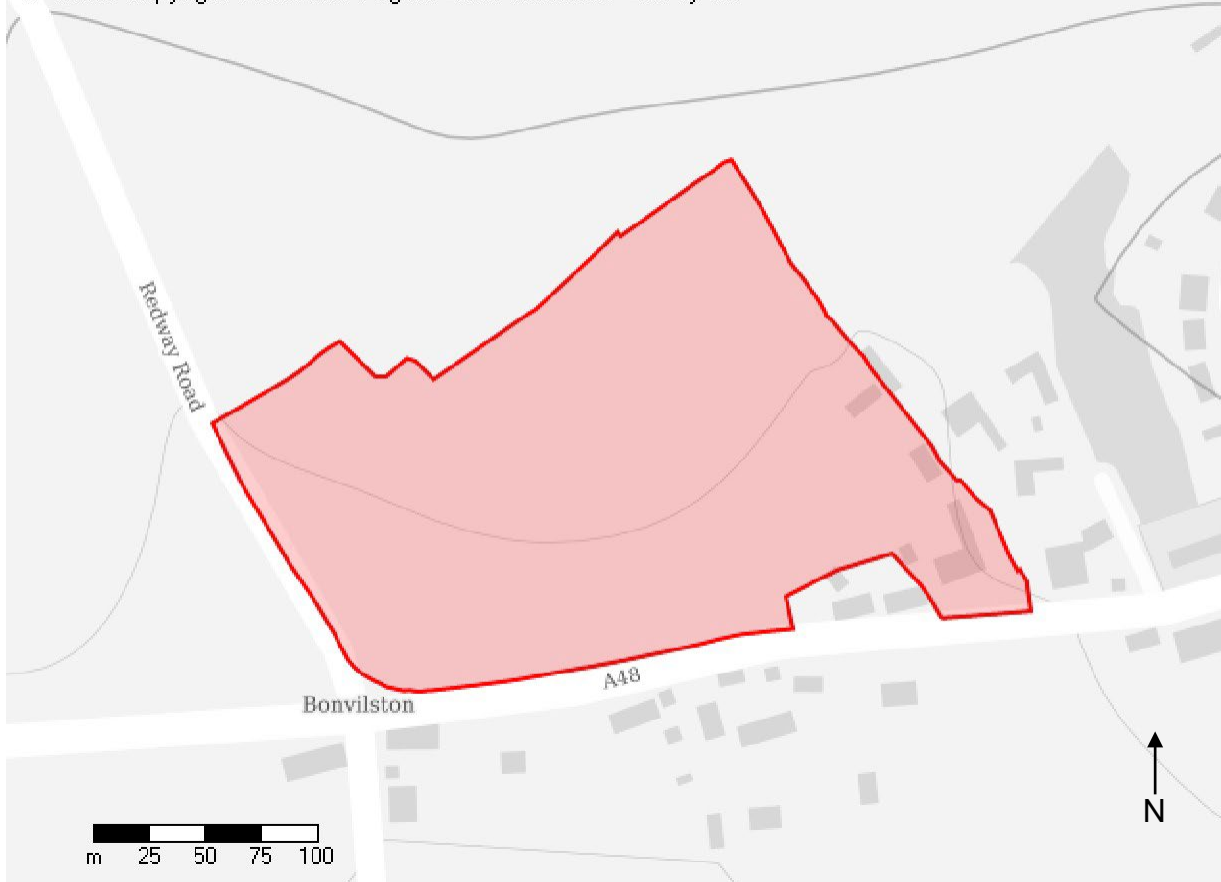
Settlement/Setliad:
Bonvilston/Tresimwn

Gross Site Area (Ha) / Arwynebedd Gros y Safle (Ha):
1.01

Existing Use Category / Categori Defnydd Presennol:
Agricultural Land/Tir Amaethyddol

Proposed Use Category / Categori Defnydd Arfaethedig:
Housing / Tai

© Crown copyright & database rights 2023 Ordnance Survey tbc



Site ID No/Rhif Adnabod y Safle:
385

Site name/Enw'r Safle:
Land at Bonvilston/Tir yn Nhresimwn

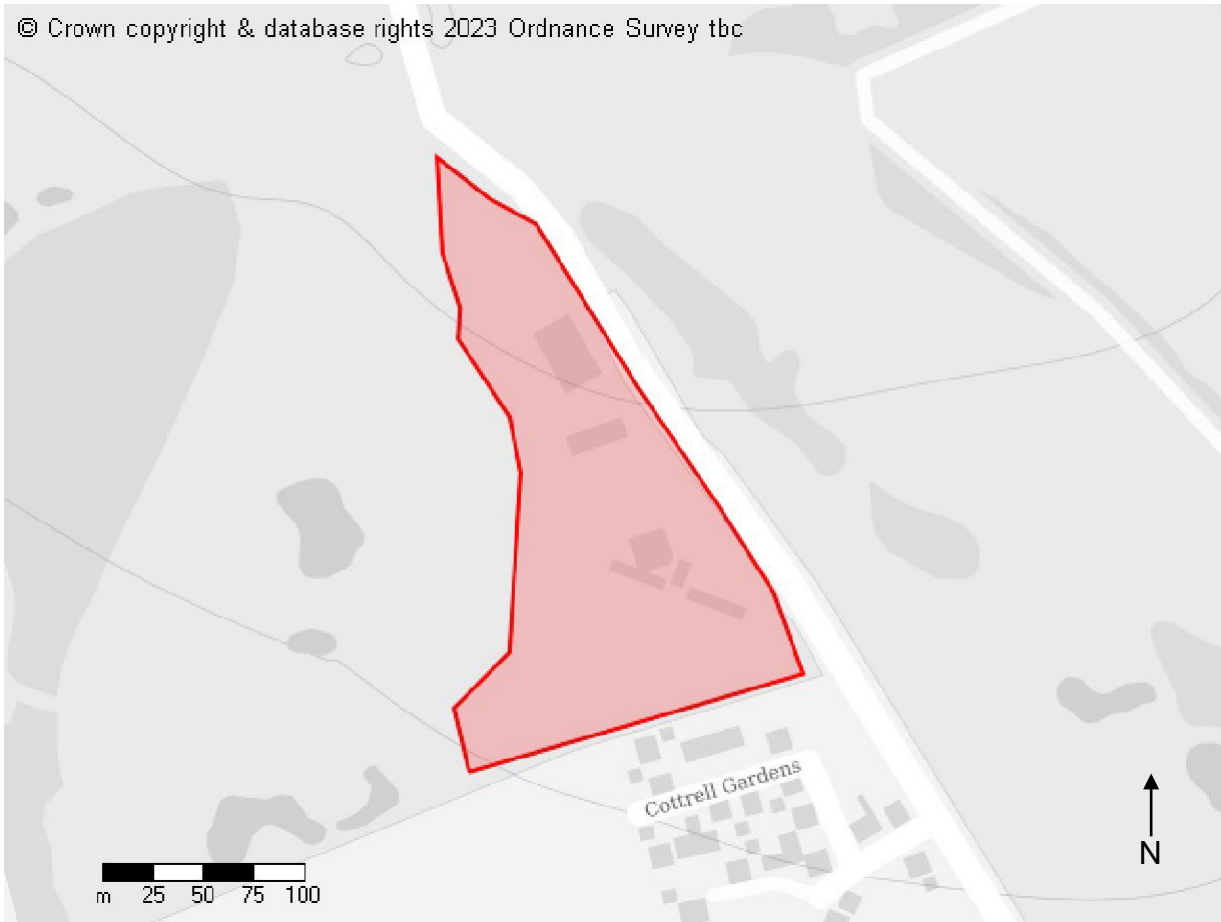
Settlement/Setliad:
Bonvilston/Tresimwn

Gross Site Area (Ha) / Arwynebedd Gros y Safle (Ha):
4.6

Existing Use Category / Categori Defnydd Presennol:
Agricultural Land/Tir Amaethyddol

Proposed Use Category / Categori Defnydd Arfaethedig:
Housing / Tai

© Crown copyright & database rights 2023 Ordnance Survey tbc



Site ID No/Rhif Adnabod y Safle:
417

Site name/Enw'r Safle:
Old Dairy Site/Hen Safle'r Llaethdy

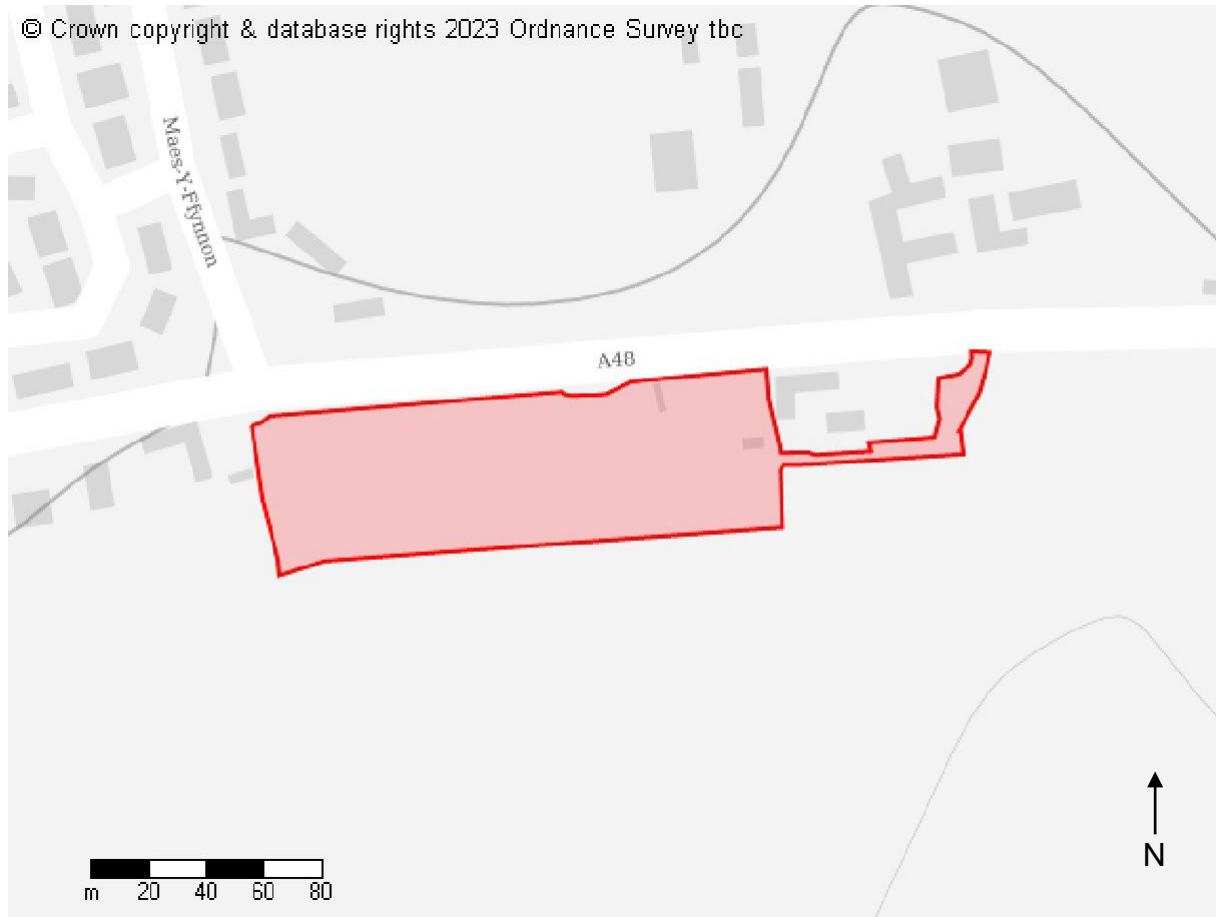
Settlement/Setliad:
Bonvilston/Tresimwn

Gross Site Area (Ha) / Arwynebedd Gros y Safle (Ha):
2.66

Existing Use Category / Categori Defnydd Presennol:
Vacant /Gwag

Proposed Use Category / Categori Defnydd Arfaethedig:
Housing / Tai

© Crown copyright & database rights 2023 Ordnance Survey tbc



Site ID No/Rhif Adnabod y Safle:
435

Site name/Enw'r Safle:
Land South of A48, Bonvilston/Tir i'r de o'r A48,
Tresimwn

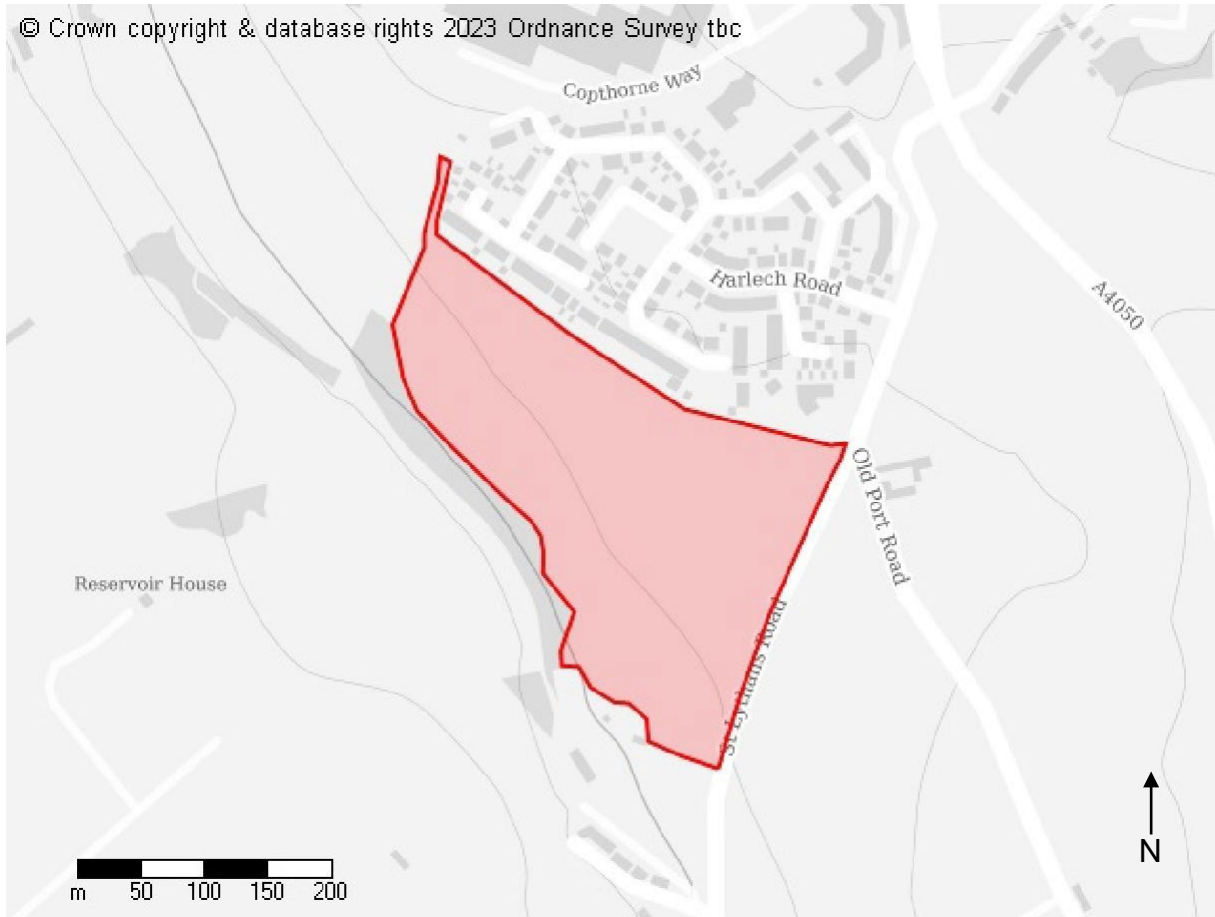
Settlement/Setliad:
Bonvilston/Tresimwn

Gross Site Area (Ha) / Arwynebedd Gros y Safle (Ha):
0.88

Existing Use Category / Categori Defnydd Presennol:
Housing/Tai

Proposed Use Category / Categori Defnydd
Arfaethedig: Affordable Housing led / Wedi Ei Arwain
Gan Dai Fforddiadwy

© Crown copyright & database rights 2023 Ordnance Survey tbc



Site ID No/Rhif Adnabod y Safle:
387

Site name/Enw'r Safle:
Land at Culverhouse Cross/Tir yng Nghroes Cwrlwys

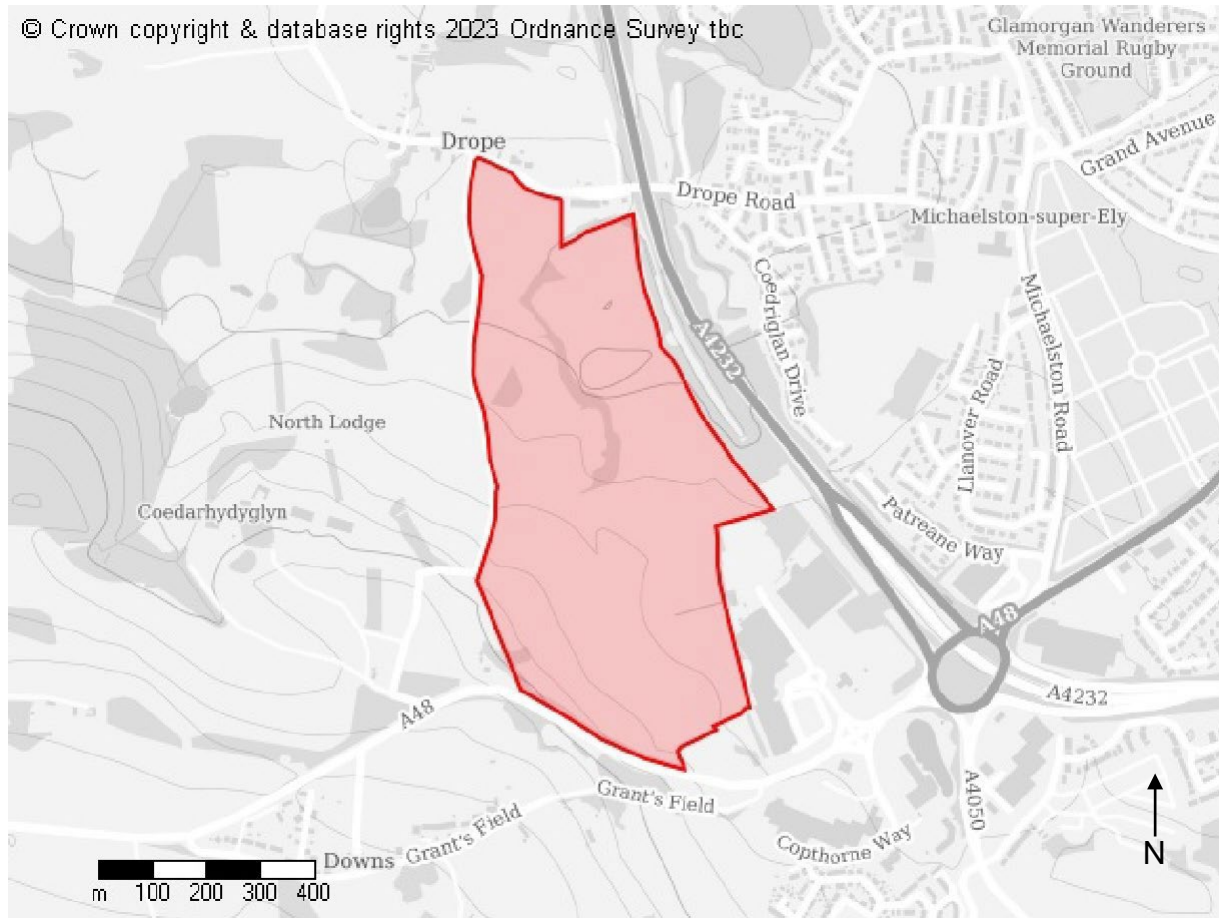
Settlement/Setliad:
Culverhouse Cross/Croes Cwrlwys

Gross Site Area (Ha) / Arwynebedd Gros y Safle (Ha):
6.5

Existing Use Category / Categori Defnydd Presennol:
Agricultural Land/Tir Amaethyddol

Proposed Use Category / Categori Defnydd Arfaethedig:
Housing / Tai

© Crown copyright & database rights 2023 Ordnance Survey tbc



Site ID No/Rhif Adnabod y Safle:
476

Site name/Enw'r Safle:
Land at Culverhouse Cross/Tir yng Nghroes Cwrlwys

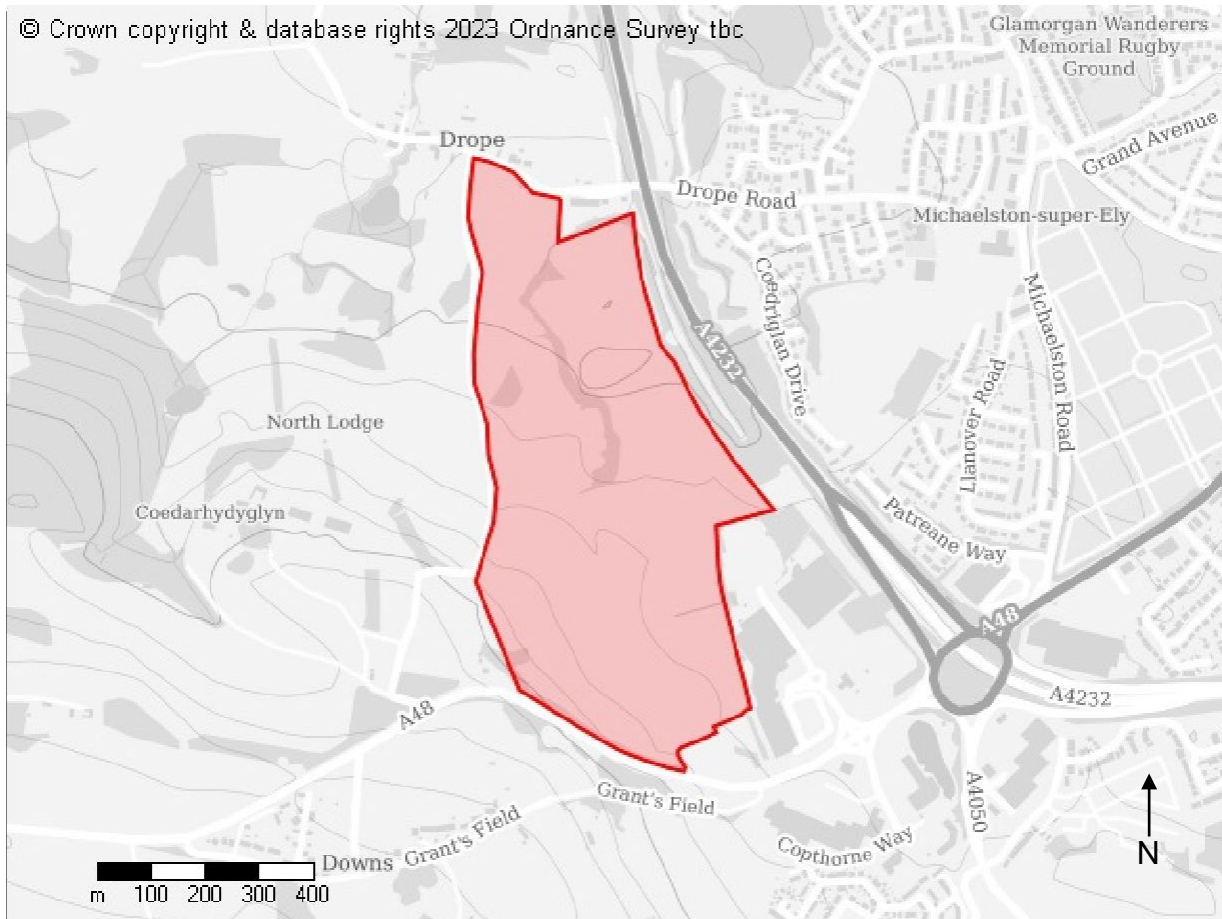
Settlement/Setliad:
Culverhouse Cross/Croes Cwrlwys

Gross Site Area (Ha) / Arwynebedd Gros y Safle (Ha):
37

Existing Use Category / Categori Defnydd Presennol:
Agricultural Land/Tir Amaethyddol

Proposed Use Category / Categori Defnydd Arfaethedig:
Employment/Cyflogaeth

© Crown copyright & database rights 2023 Ordnance Survey tbc



Site ID No/Rhif Adnabod y Safle:
480

Site name/Enw'r Safle:
Land at Culverhouse Cross/Tir yng Nghroes Cwrlwys

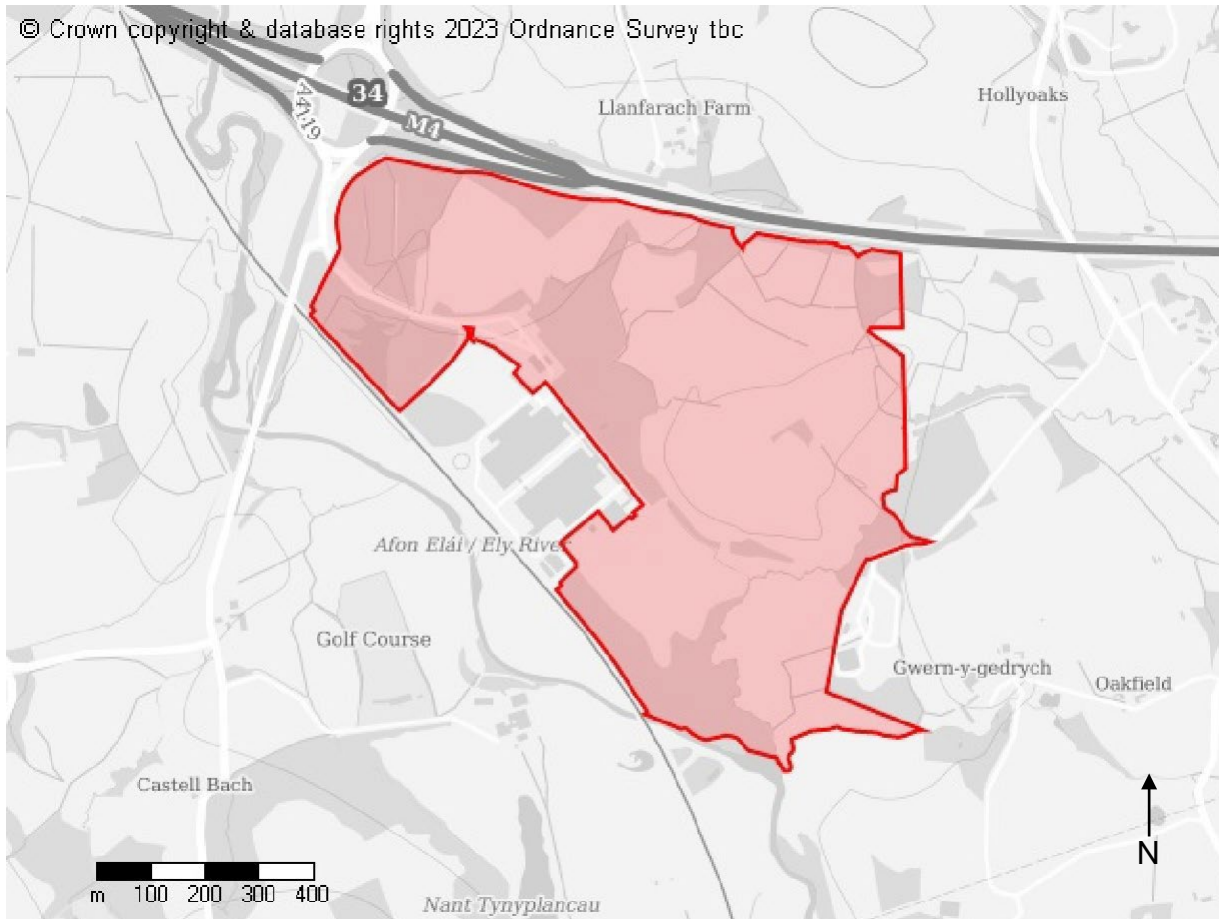
Settlement/Setliad:
Culverhouse Cross/Croes Cwrlwys

Gross Site Area (Ha) / Arwynebedd Gros y Safle (Ha):
37

Existing Use Category / Categori Defnydd Presennol:
Agricultural Land/Tir Amaethyddol

Proposed Use Category / Categori Defnydd Arfaethedig:
Housing/Tai

© Crown copyright & database rights 2023 Ordnance Survey tbc



Site ID No/Rhif Adnabod y Safle:
554

Site name/Enw'r Safle:
Land South of Junction 34, M4, Hensol/Tir i'r de o
Gyffordd 34 yr M4, Hensol

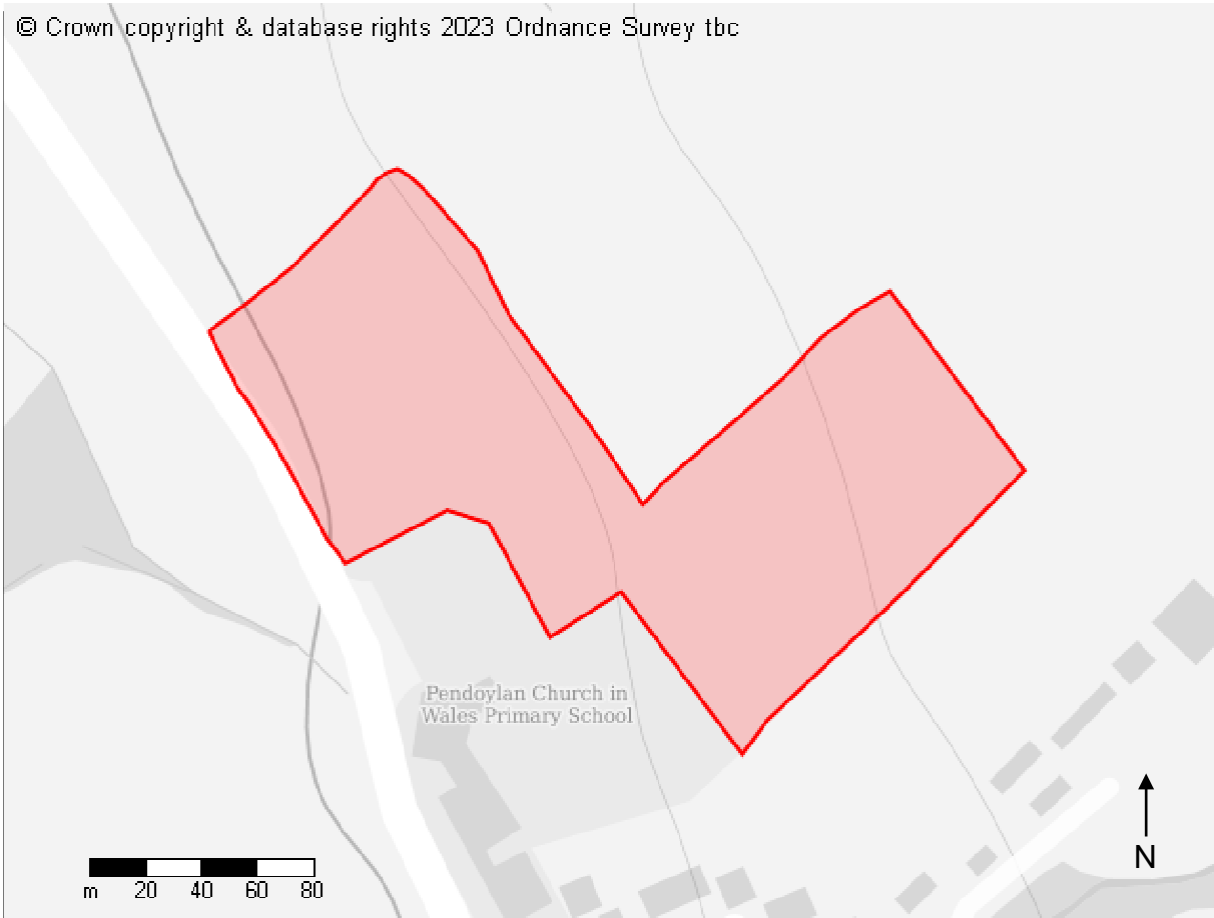
Settlement/Setliad:
Hensol

Gross Site Area (Ha) / Arwynebedd Gros y Safle (Ha):
67.77

Existing Use Category / Categori Defnydd Presennol:
Agricultural Land/Tir Amaethyddol

Proposed Use Category / Categori Defnydd Arfaethedig:
Employment/Cyflogaeth

© Crown copyright & database rights 2023 Ordnance Survey tbc



Site ID No/Rhif Adnabod y Safle:
490

Site name/Enw'r Safle:
Land to the north of Pendoylan/Tir i'r gogledd o
Bendeulwyn

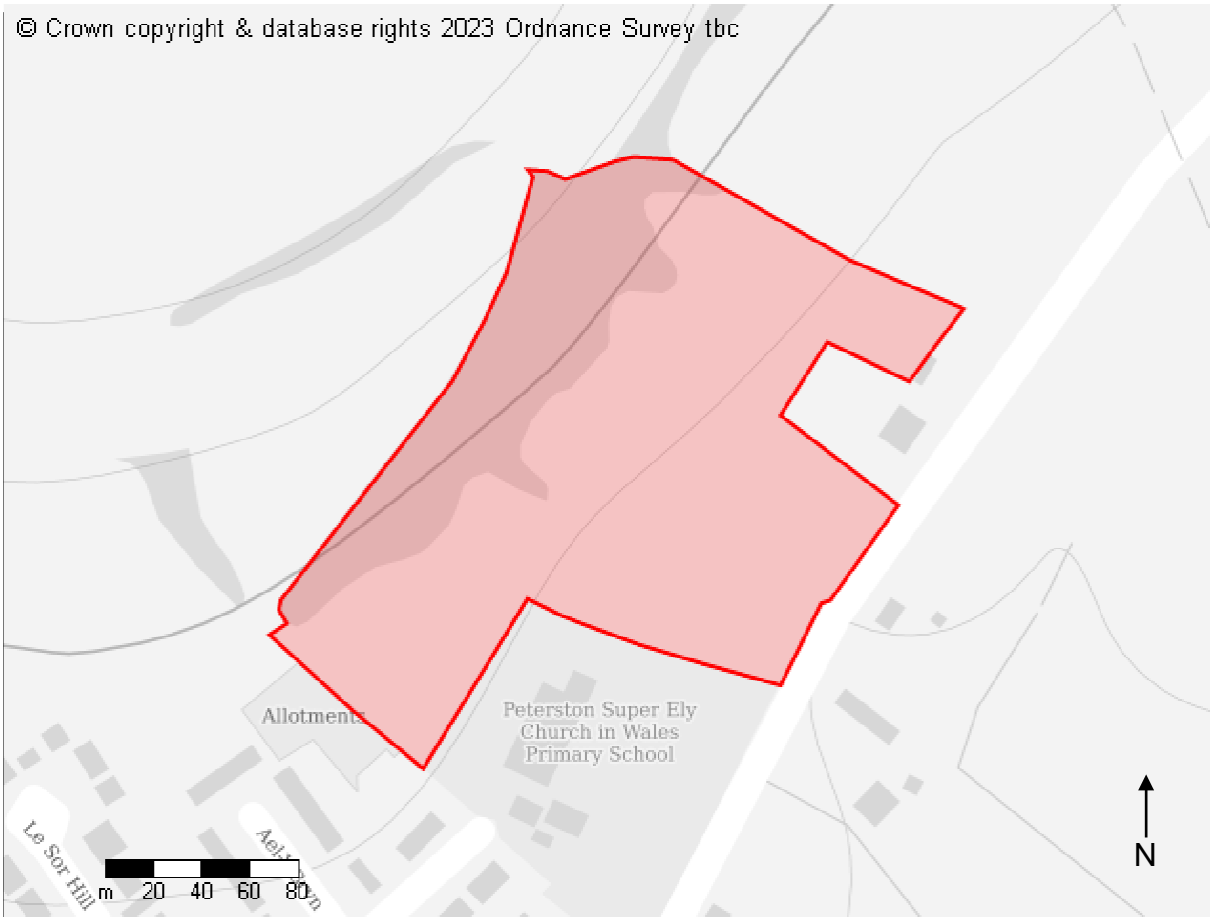
Settlement/Setliad:
Pendoylan/Pendeulwyn

Gross Site Area (Ha) / Arwynebedd Gros y Safle (Ha):
2.3

Existing Use Category / Categori Defnydd Presennol:
Agricultural Land/Tir Amaethyddol

Proposed Use Category / Categori Defnydd Arfaethedig:
Affordable Housing Led/Wedi Ei Arwain Gan Dai
Fforddiadwy

© Crown copyright & database rights 2023 Ordnance Survey tbc



Site ID No/Rhif Adnabod y Safle:
378

Site name/Enw'r Safle:
Land North East of Primary School/Tir i'r gogledd-ddwyrain o'r Ysgol Gynradd

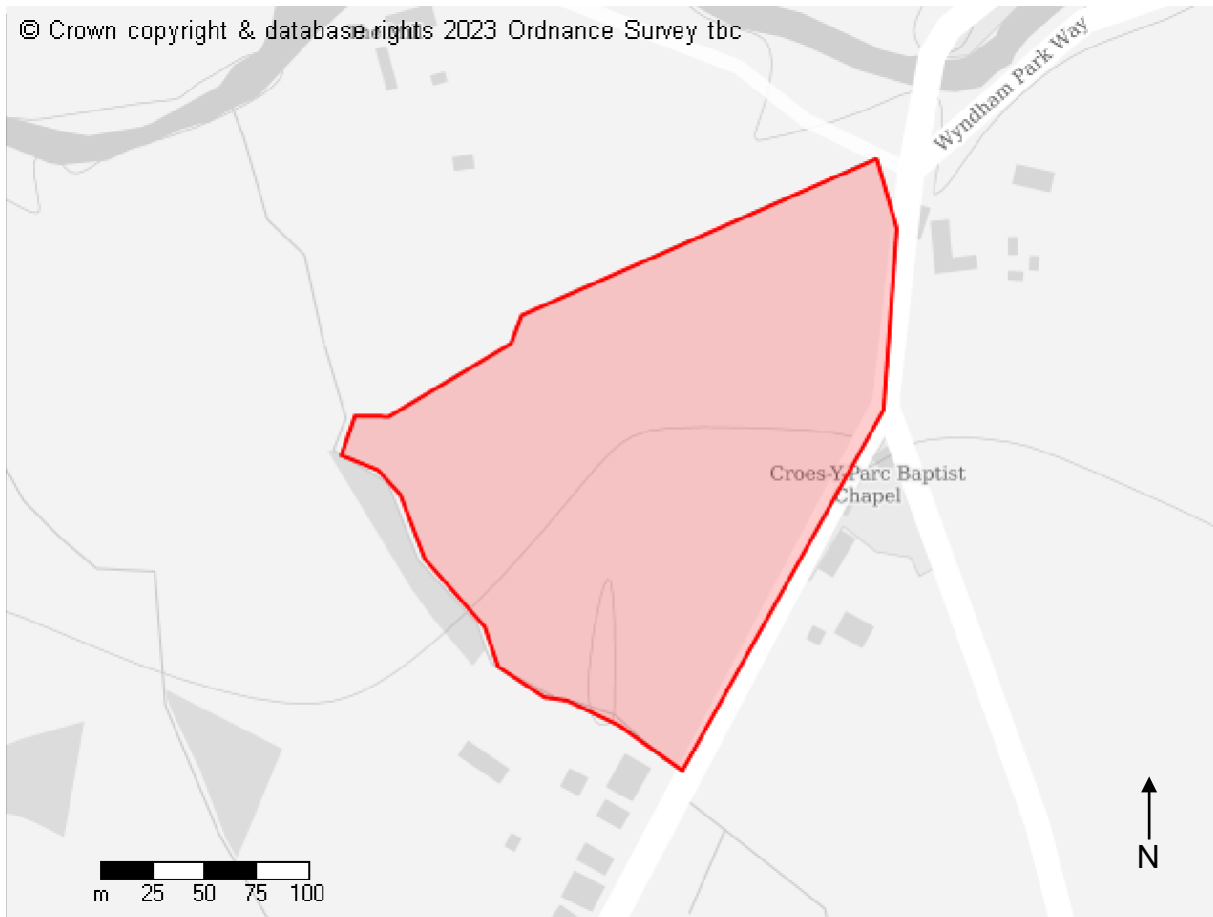
Settlement/Setliad:
Peterston-super-Ely/Llanbedr-y-fro

Gross Site Area (Ha) / Arwynebedd Gros y Safle (Ha):
3.65

Existing Use Category / Categori Defnydd Presennol:
Agricultural Land/Tir Amaethyddol

Proposed Use Category / Categori Defnydd Arfaethedig:
Housing/Tai

© Crown copyright & database rights 2023 Ordnance Survey tbc



Site ID No/Rhif Adnabod y Safle:
381

Site name/Enw'r Safle:
Land on the north side of Nantywern/Tir ar ochr
ogleddol Nantywern

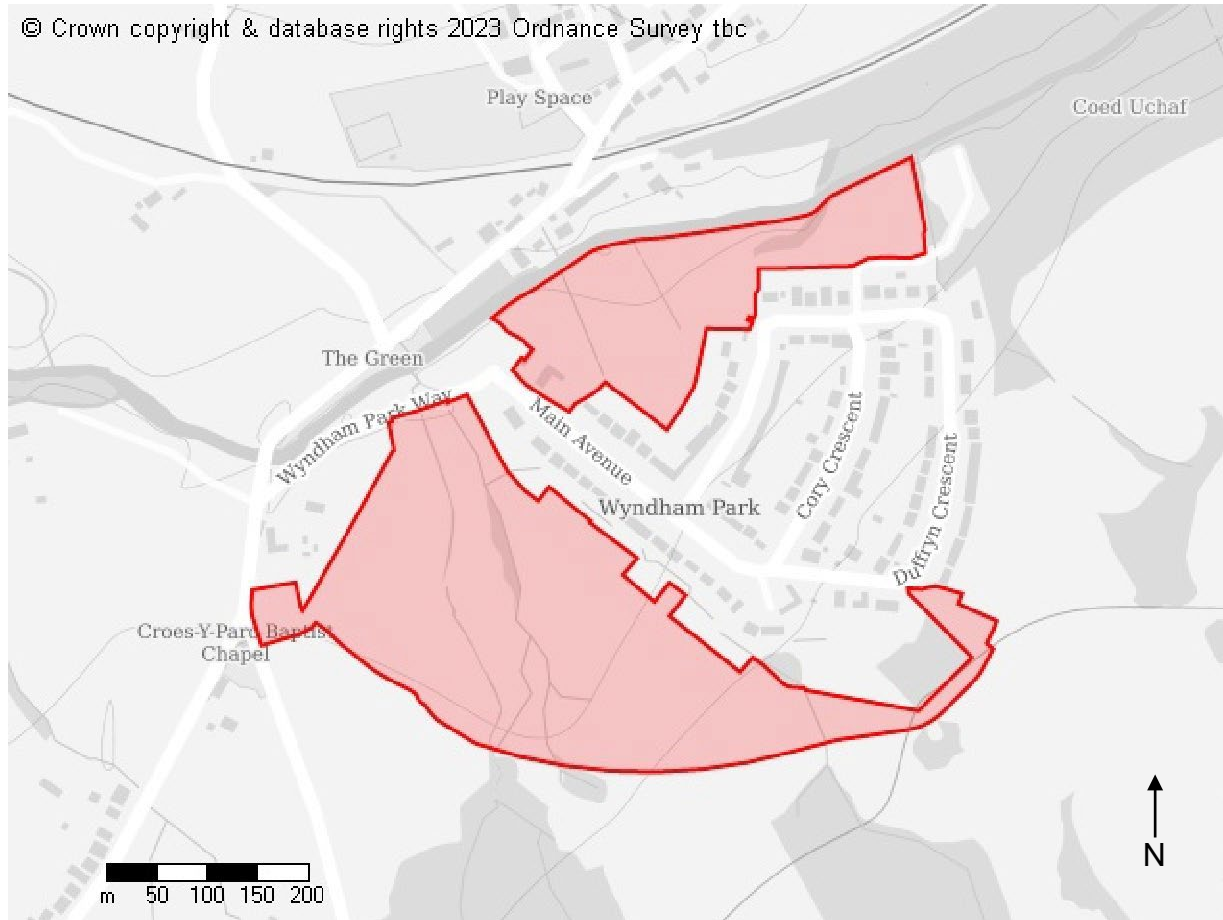
Settlement/Setliad:
Peterston-super-Ely/Llanbedr-y-fro

Gross Site Area (Ha) / Arwynebedd Gros y Safle (Ha):
4

Existing Use Category / Categori Defnydd Presennol:
Agricultural Land/Tir Amaethyddol

Proposed Use Category / Categori Defnydd Arfaethedig:
Housing/Tai

© Crown copyright & database rights 2023 Ordnance Survey tbc



Site ID No/Rhif Adnabod y Safle:
454

Site name/Enw'r Safle:
Land at Peterston Super Ely, Option 1/Tir yn Llanbedr-y-fro, Opsiwn 1

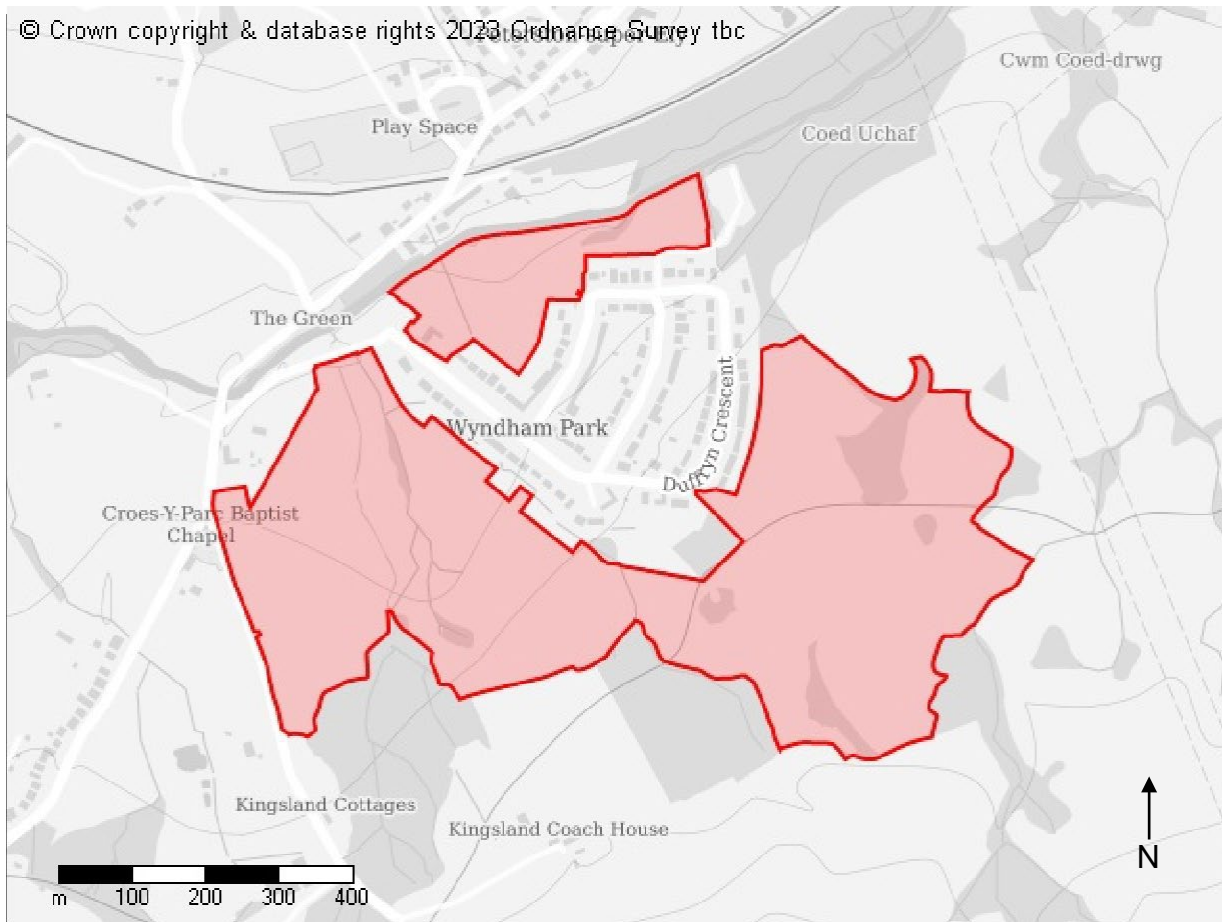
Settlement/Setliad:
Peterston-super-Ely/Llanbedr-y-fro

Gross Site Area (Ha) / Arwynebedd Gros y Safle (Ha):
15

Existing Use Category / Categori Defnydd Presennol:
Agricultural Land/Tir Amaethyddol

Proposed Use Category / Categori Defnydd Arfaethedig:
Housing/Tai

© Crown copyright & database rights 2020 Ordnance Survey tbc



Site ID No/Rhif Adnabod y Safle:
549

Site name/Enw'r Safle:
Land at Peterston Super Ely, Option 2/Tir yn Llanbedr-y-fro, Opsiwn 2

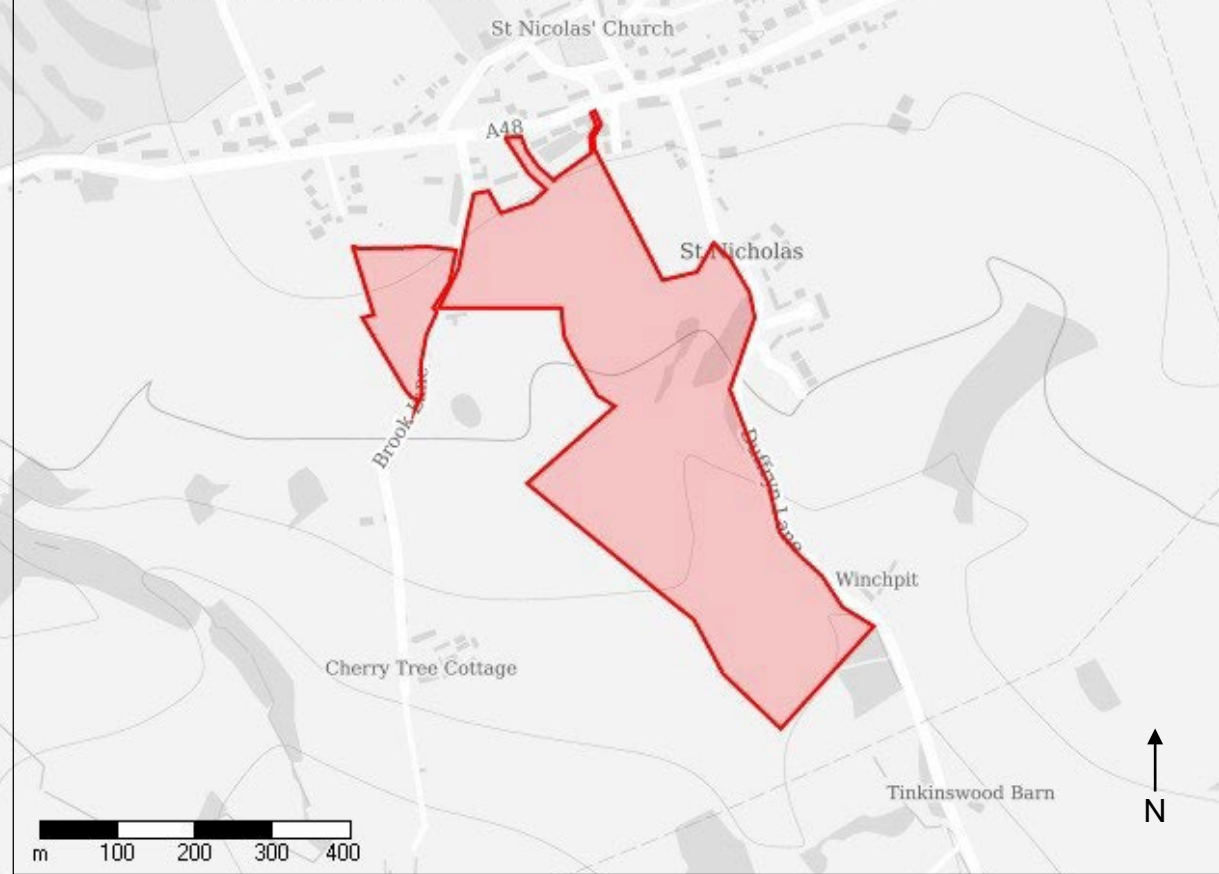
Settlement/Setliad:
Peterston-super-Ely/Llanbedr-y-fro

Gross Site Area (Ha) / Arwynebedd Gros y Safle (Ha):
37.1

Existing Use Category / Categori Defnydd Presennol:
Agricultural Land/Tir Amaethyddol

Proposed Use Category / Categori Defnydd Arfaethedig:
Housing/Tai

© Crown copyright & database rights 2023 Ordnance Survey tbc



Site ID No/Rhif Adnabod y Safle:
374

Site name/Enw'r Safle:
Land west of Duffryn Lane, St Nicholas/Tir i'r gorllewin o
Duffryn Lane, Sain Nicolas

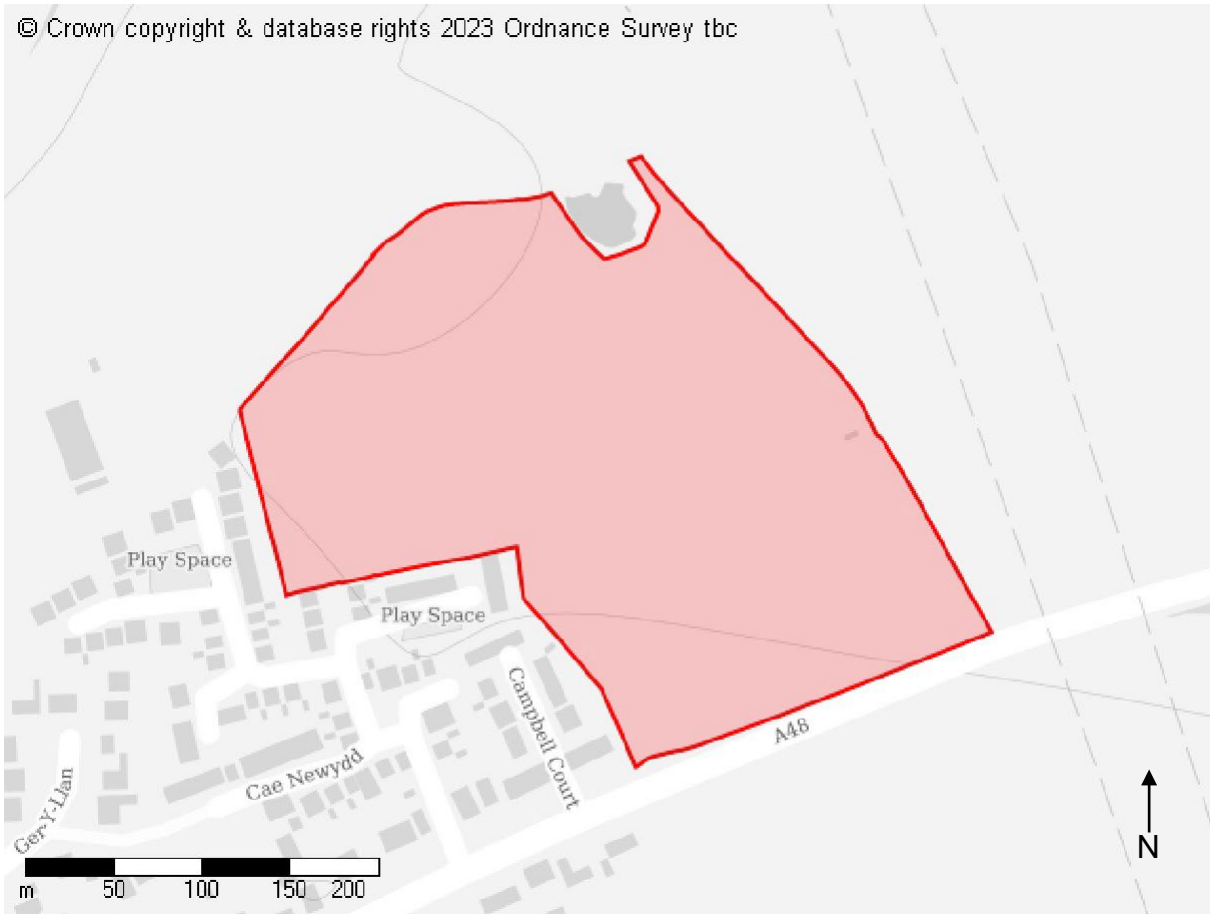
Settlement/Setliad:
St Nicholas/Sain Nicolas

Gross Site Area (Ha) / Arwynebedd Gros y Safle (Ha):
17.5

Existing Use Category / Categori Defnydd Presennol:
Agricultural Land/Tir Amaethyddol

Proposed Use Category / Categori Defnydd Arfaethedig:
Housing/Tai

© Crown copyright & database rights 2023 Ordnance Survey tbc



Site ID No/Rhif Adnabod y Safle:
392

Site name/Enw'r Safle:
Land at St Nicholas/Tir yn Sain Nicolas

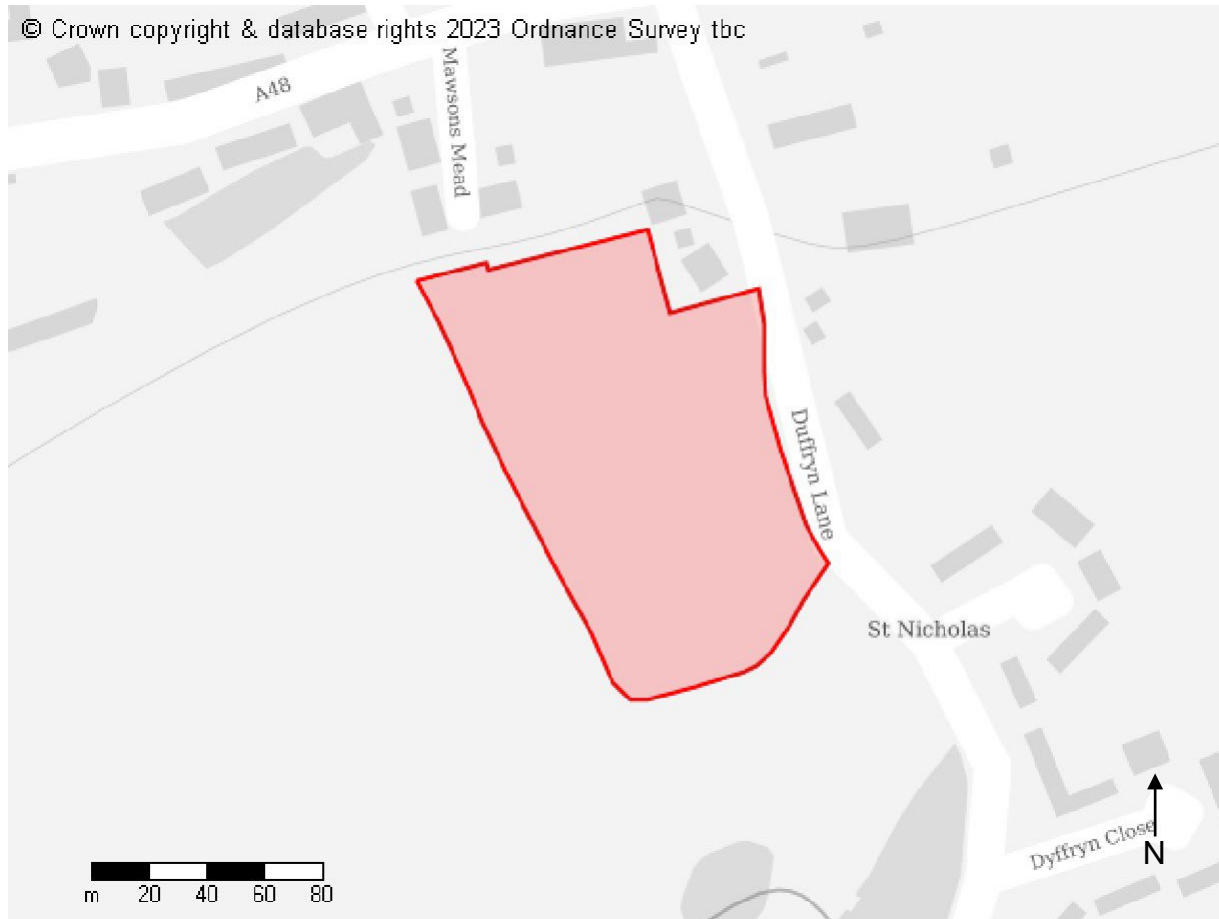
Settlement/Setliad:
St Nicholas/Sain Nicolas

Gross Site Area (Ha) / Arwynebedd Gros y Safle (Ha):
8.01

Existing Use Category / Categori Defnydd Presennol:
Agricultural Land/Tir Amaethyddol

Proposed Use Category / Categori Defnydd Arfaethedig:
Housing/Tai

© Crown copyright & database rights 2023 Ordnance Survey tbc



Site ID No/Rhif Adnabod y Safle:
421

Site name/Enw'r Safle:
Land At Manor House/Tir yn Manor House

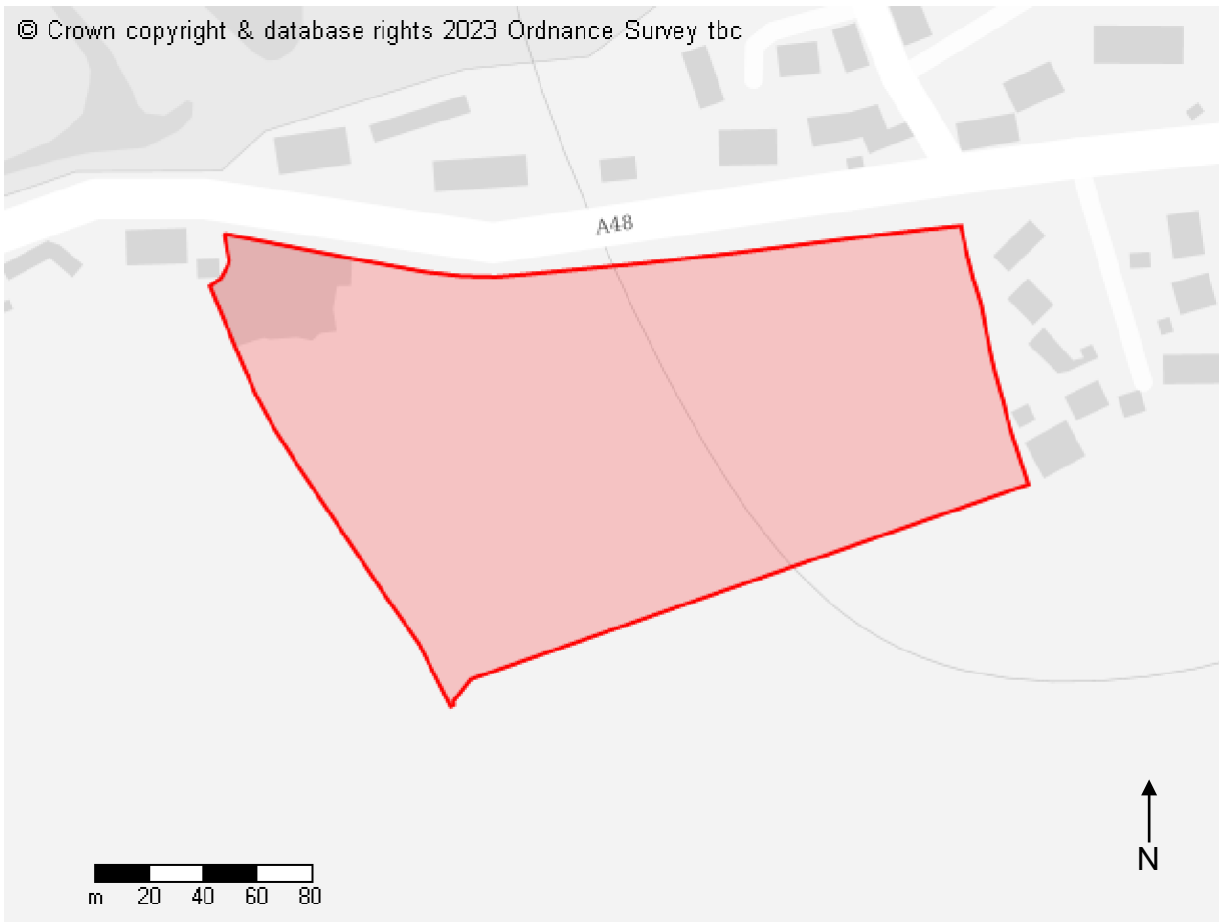
Settlement/Setliad:
St Nicholas/Sain Nicolas

Gross Site Area (Ha) / Arwynebedd Gros y Safle (Ha):
1.34

Existing Use Category / Categori Defnydd Presennol:
Agricultural Land/Tir Amaethyddol

Proposed Use Category / Categori Defnydd Arfaethedig:
Housing/Tai

© Crown copyright & database rights 2023 Ordnance Survey tbc



Site ID No/Rhif Adnabod y Safle:
442

Site name/Enw'r Safle:
Land at Trehill, South of A48, St Nicholas/Tir yn Trehill,
i'r de o'r A48, Sain Nicolas

Settlement/Setliad:
St Nicholas/Sain Nicolas

Gross Site Area (Ha) / Arwynebedd Gros y Safle (Ha):
3.38

Existing Use Category / Categori Defnydd Presennol:
Agricultural Land/Tir Amaethyddol

Proposed Use Category / Categori Defnydd Arfaethedig:
Housing/Tai

© Crown copyright & database rights 2023 Ordnance Survey tbc



Site ID No/Rhif Adnabod y Safle:
460

Site name/Enw'r Safle:
Land adjoining The Spinney/Tir sy'n ffinio â The Spinney

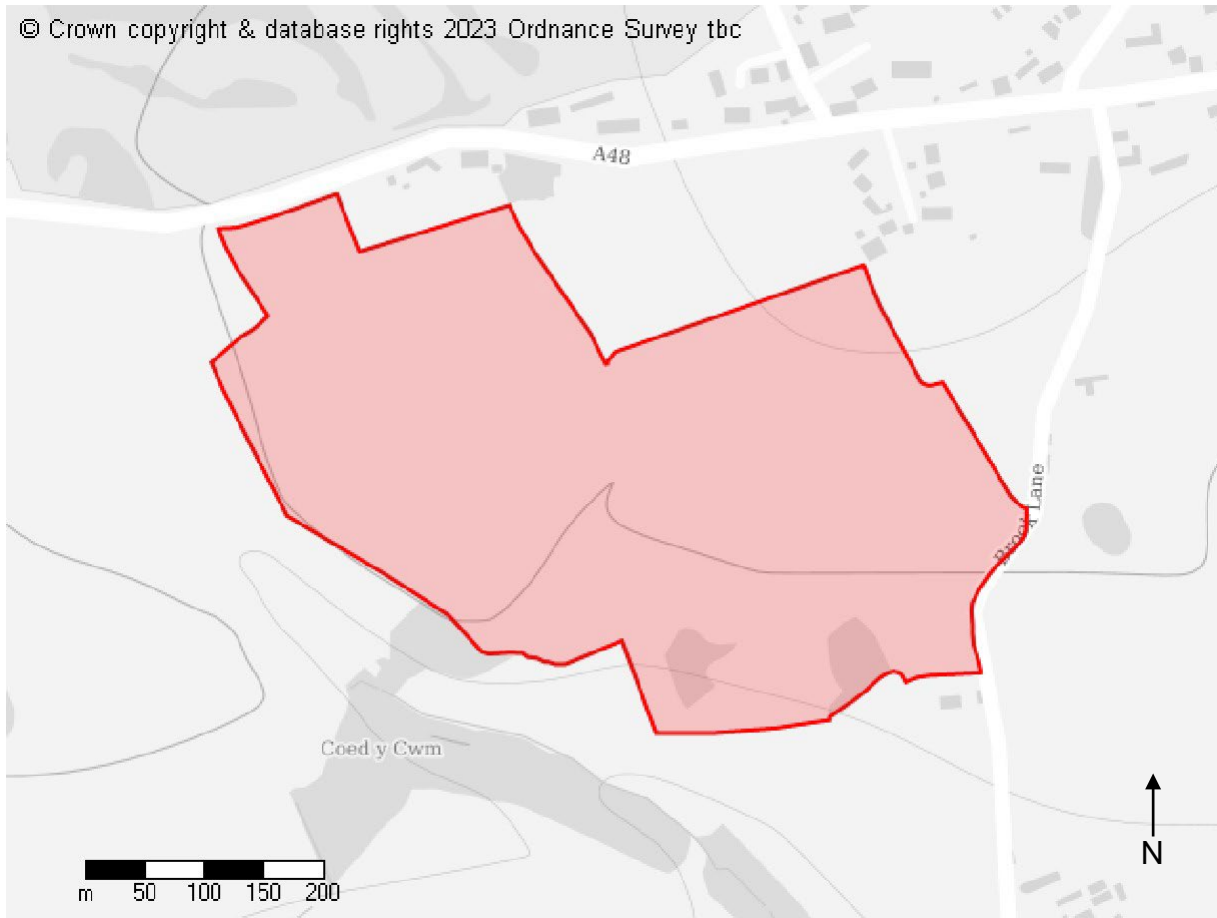
Settlement/Setliad:
St Nicholas/Sain Nicolas

Gross Site Area (Ha) / Arwynebedd Gros y Safle (Ha):
1.3

Existing Use Category / Categori Defnydd Presennol:
Agricultural Land/Tir Amaethyddol

Proposed Use Category / Categori Defnydd Arfaethedig:
Housing/Tai

© Crown copyright & database rights 2023 Ordnance Survey tbc



Site ID No/Rhif Adnabod y Safle:
463

Site name/Enw'r Safle:
Land at RedLand Farm/Tir ar Fferm RedLand

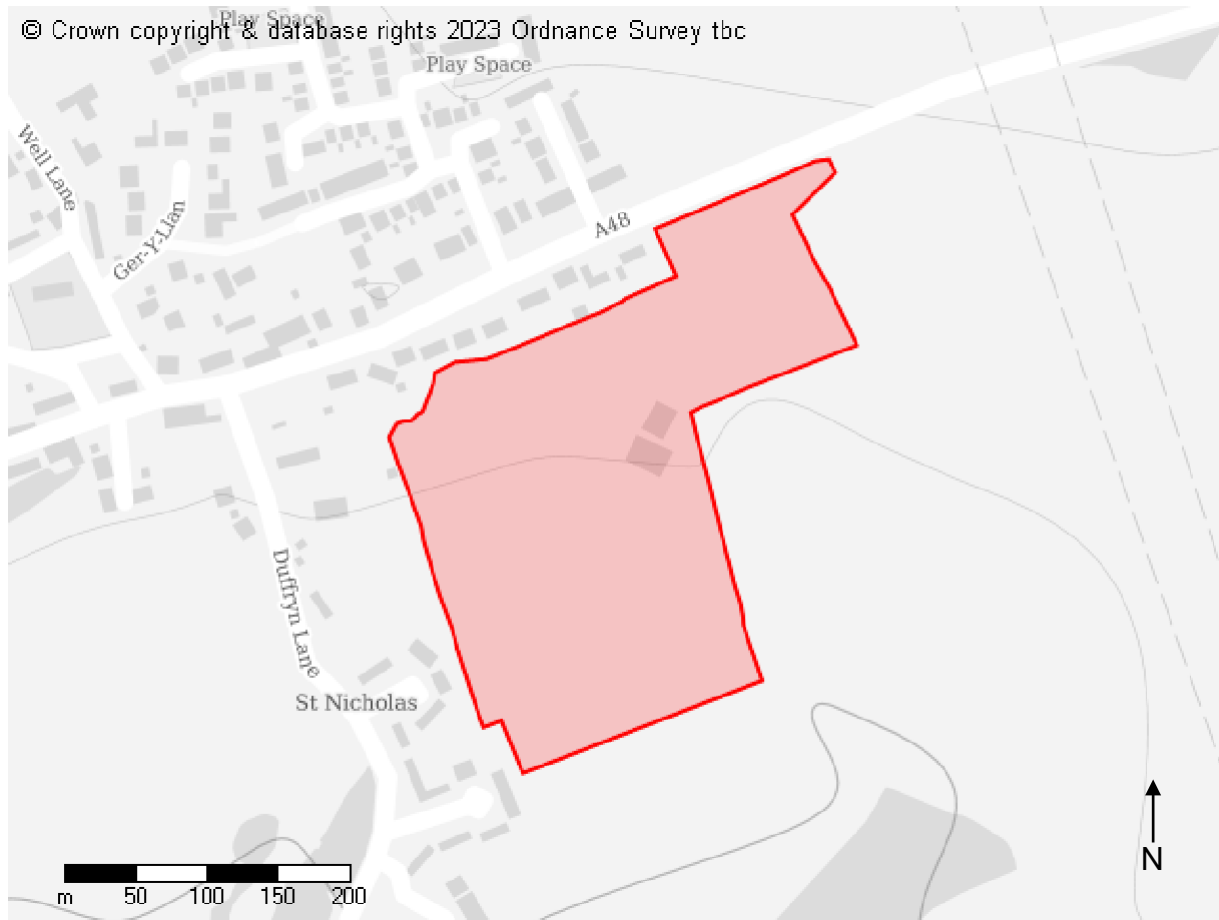
Settlement/Setliad:
St Nicholas/Sain Nicolas

Gross Site Area (Ha) / Arwynebedd Gros y Safle (Ha):
18

Existing Use Category / Categori Defnydd Presennol:
Agricultural Land/Tir Amaethyddol

Proposed Use Category / Categori Defnydd Arfaethedig:
Housing/Tai

© Crown copyright & database rights 2023 Ordnance Survey tbc



Site ID No/Rhif Adnabod y Safle:
486

Site name/Enw'r Safle:
Land to the South of the A48 at St Nicholas/Tir i'r de o'r
A48 yn Sain Nicolas

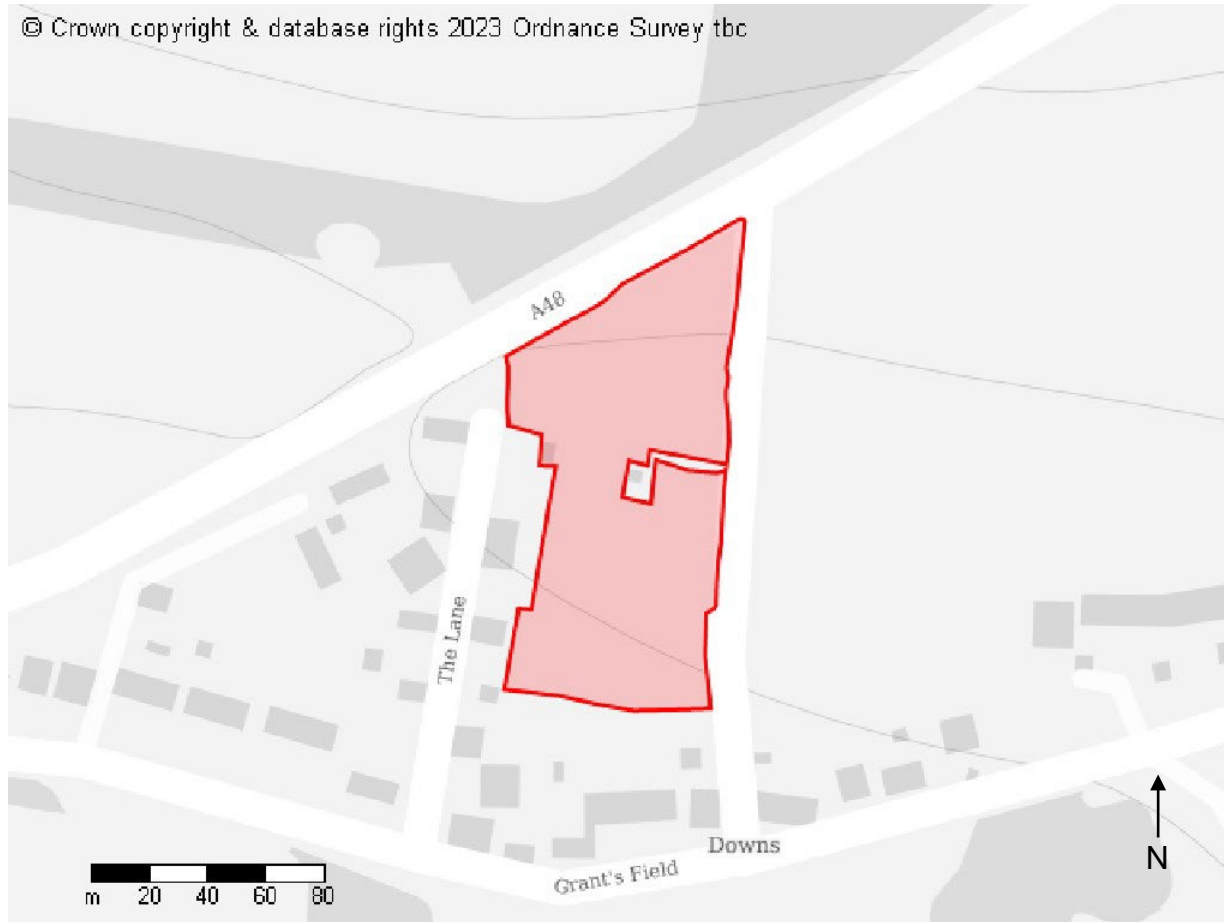
Settlement/Setliad:
St Nicholas/Sain Nicolas

Gross Site Area (Ha) / Arwynebedd Gros y Safle (Ha):
6.9

Existing Use Category / Categori Defnydd Presennol:
Agricultural Land/Tir Amaethyddol

Proposed Use Category / Categori Defnydd Arfaethedig:
Housing/Tai

© Crown copyright & database rights 2023 Ordnance Survey tbc



Site ID No/Rhif Adnabod y Safle:
441

Site name/Enw'r Safle:
Land at The Downs/Tir yn The Downs

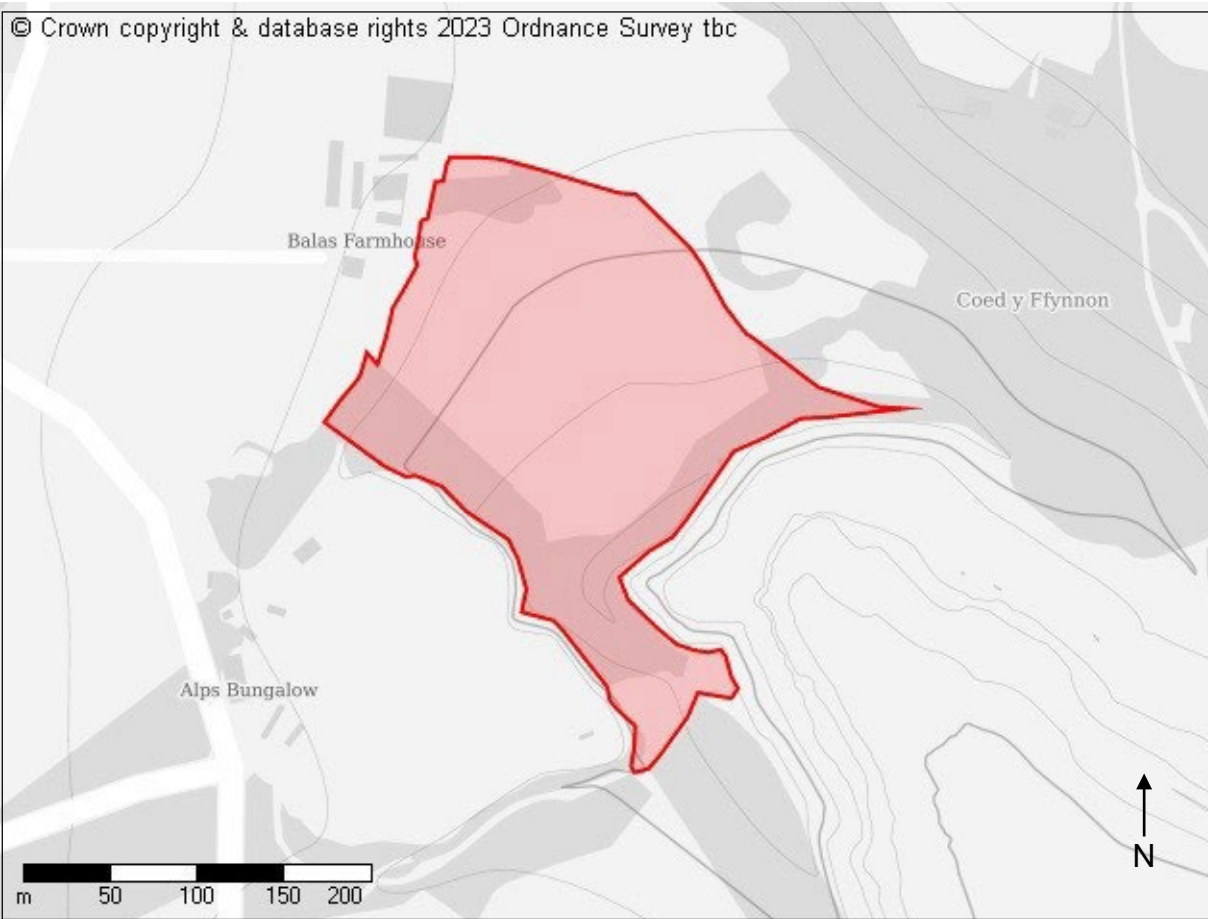
Settlement/Setliad:
The Downs

Gross Site Area (Ha) / Arwynebedd Gros y Safle (Ha):
1

Existing Use Category / Categori Defnydd Presennol:
Agricultural Land/Tir Amaethyddol

Proposed Use Category / Categori Defnydd Arfaethedig:
Affordable Housing Led/Wedi Ei Arwain Gan Dai
Fforddiadwy

© Crown copyright & database rights 2023 Ordnance Survey tbc



Site ID No/Rhif Adnabod y Safle:
382

Site name/Enw'r Safle:
Balas Farm/Fferm Balas

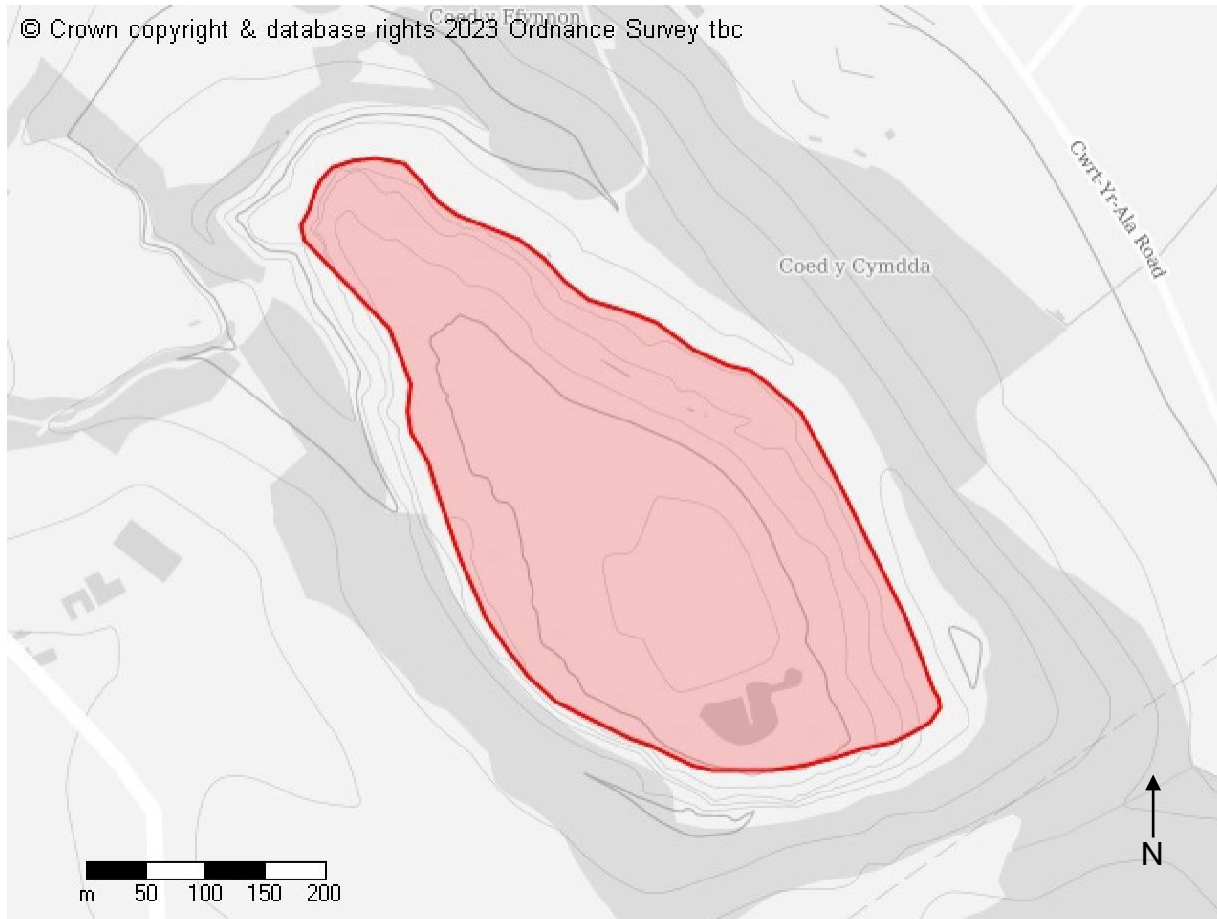
Settlement/Setliad:
Wenvoe/Gwenfô

Gross Site Area (Ha) / Arwynebedd Gros y Safle (Ha):
4.6

Existing Use Category / Categori Defnydd Presennol:
Agricultural Land, Minerals/Tir Amaethyddol,
Mwynau

Proposed Use Category / Categori Defnydd Arfaethedig:
Other Proposed Use/ Defnydd Arall Arfaethedig

© Crown copyright & database rights 2023 Ordnance Survey tbc



Site ID No/Rhif Adnabod y Safle:
393

Site name/Enw'r Safle:
Wenvoe Quarry/Chwarel Gwefô

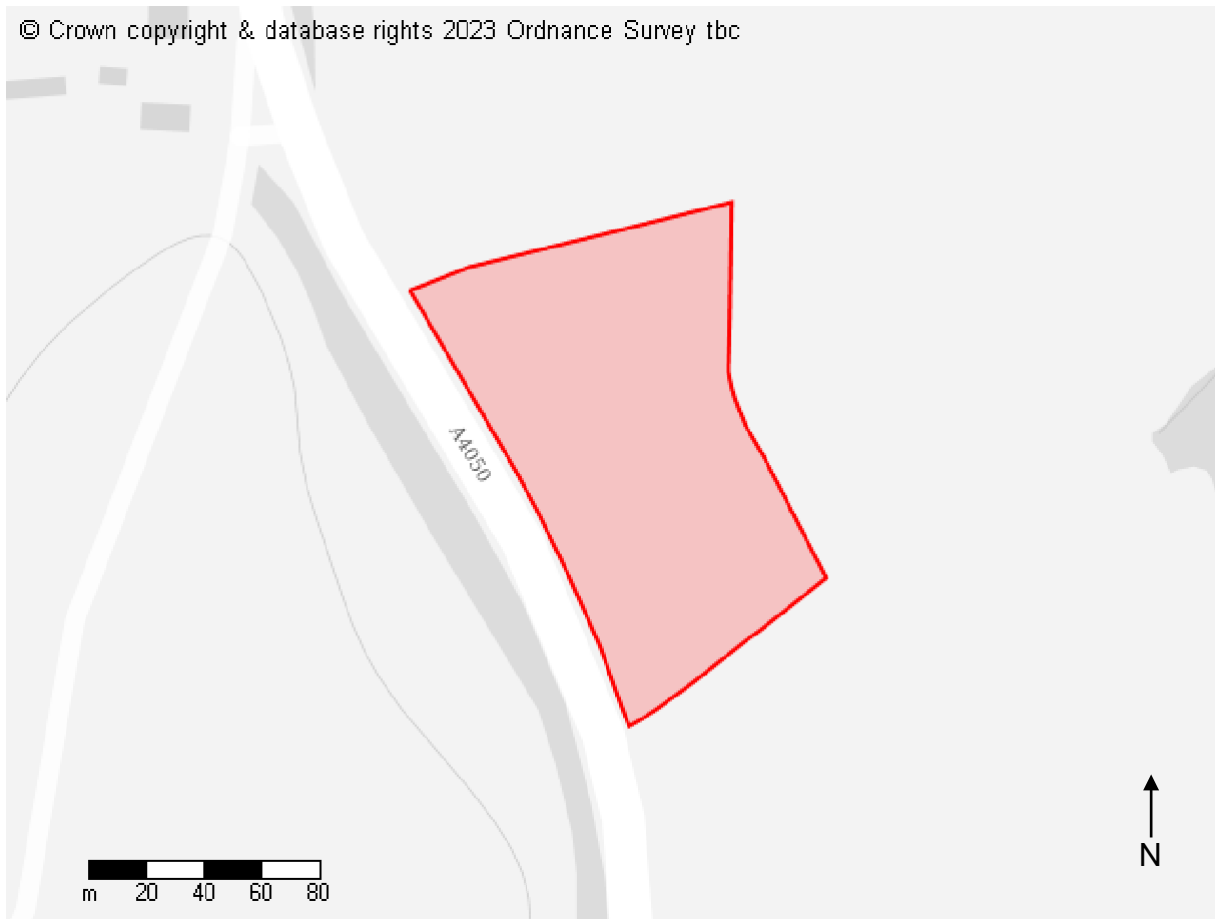
Settlement/Setliad:
Wenvoe/Gwefô

Gross Site Area (Ha) / Arwynebedd Gros y Safle (Ha):
13

Existing Use Category / Categori Defnydd Presennol:
Minerals/Mwynau

Proposed Use Category / Categori Defnydd Arfaethedig:
Other Proposed Use/ Defnydd Arall Arfaethedig

© Crown copyright & database rights 2023 Ordnance Survey tbc



Site ID No/Rhif Adnabod y Safle:
412

Site name/Enw'r Safle:
Land east of Port Road, Wenvoe/Tir i'r dwyrain o Port
Road, Gwenvô

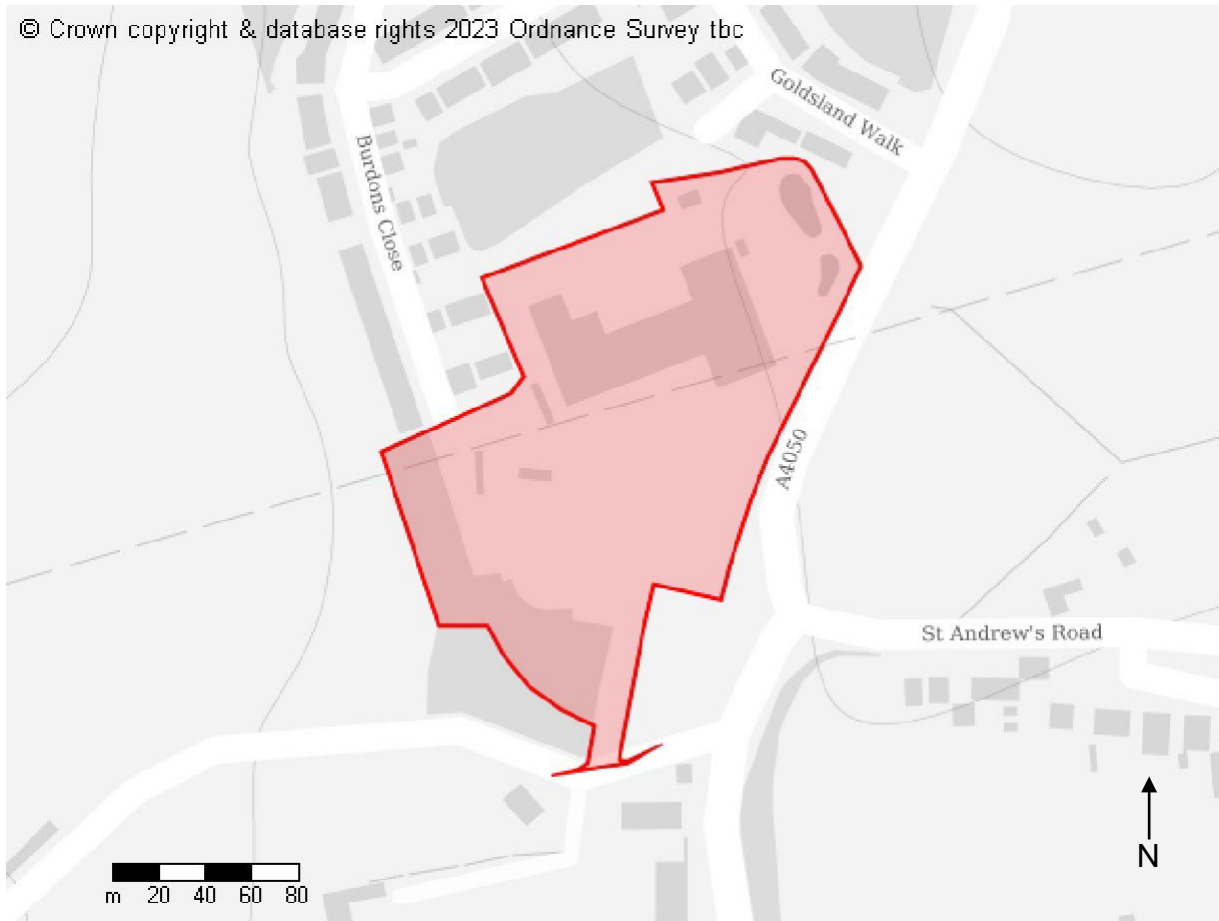
Settlement/Setliad:
Wenvoe/Gwenvô

Gross Site Area (Ha) / Arwynebedd Gros y Safle (Ha):
1.32

Existing Use Category / Categori Defnydd Presennol:
Agricultural Land/Tir Amaethyddol

Proposed Use Category / Categori Defnydd Arfaethedig:
Retail/Manwerthu

© Crown copyright & database rights 2023 Ordnance Survey tbc



Site ID No/Rhif Adnabod y Safle:
416

Site name/Enw'r Safle:
Pugh's Garden Village/Pugh's Garden Village

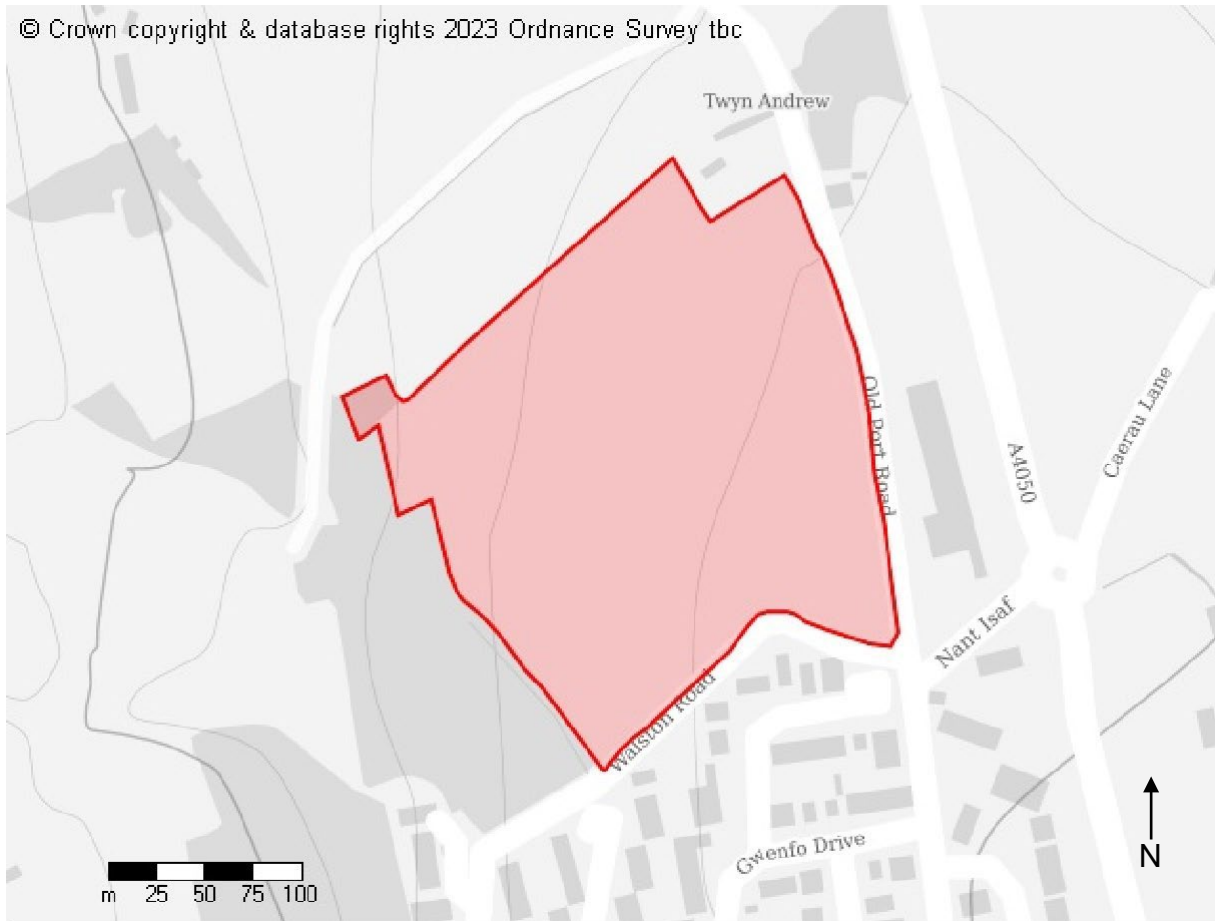
Settlement/Setliad:
Wenvoe/Gwenfô

Gross Site Area (Ha) / Arwynebedd Gros y Safle (Ha):
2.6

Existing Use Category / Categori Defnydd Presennol:
Retail/Manwerthu

Proposed Use Category / Categori Defnydd Arfaethedig:
Retail/Manwerthu

© Crown copyright & database rights 2023 Ordnance Survey tbc



Site ID No/Rhif Adnabod y Safle:
437

Site name/Enw'r Safle:
Swŷn Y Coed, Wenvoe/Swŷn y Coed, Gwefô

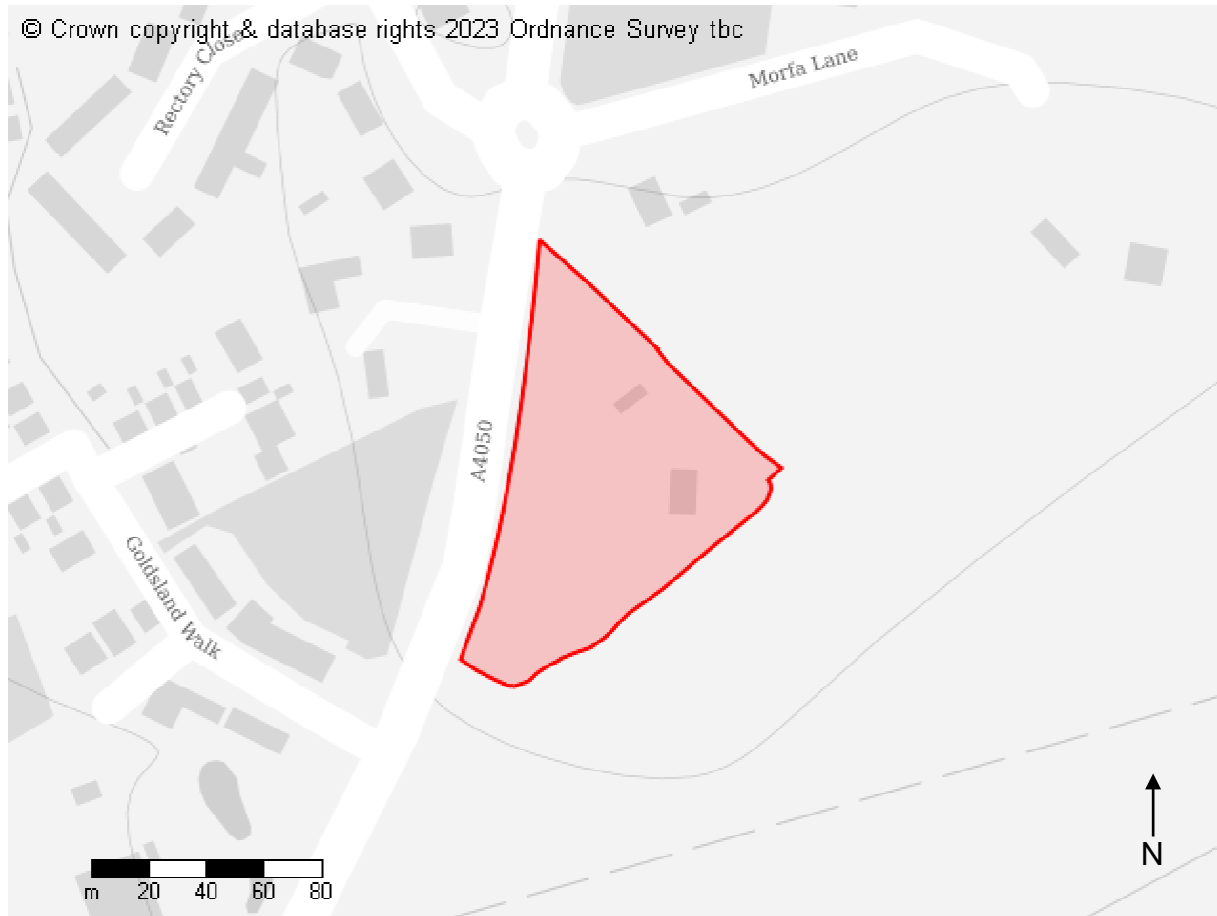
Settlement/Setliad:
Wenvoe/Gwefô

Gross Site Area (Ha) / Arwynebedd Gros y Safle (Ha):
4.9

Existing Use Category / Categori Defnydd Presennol:
Agricultural Land/Tir Amaethyddol

Proposed Use Category / Categori Defnydd Arfaethedig:
Housing/Tai

© Crown copyright & database rights 2023 Ordnance Survey tbc



Site ID No/Rhif Adnabod y Safle:
451

Site name/Enw'r Safle:
Land at Oaktree Farm, East of Port Road/Tir ar Fferm
Oaktree, i'r dwyrain o Port Road

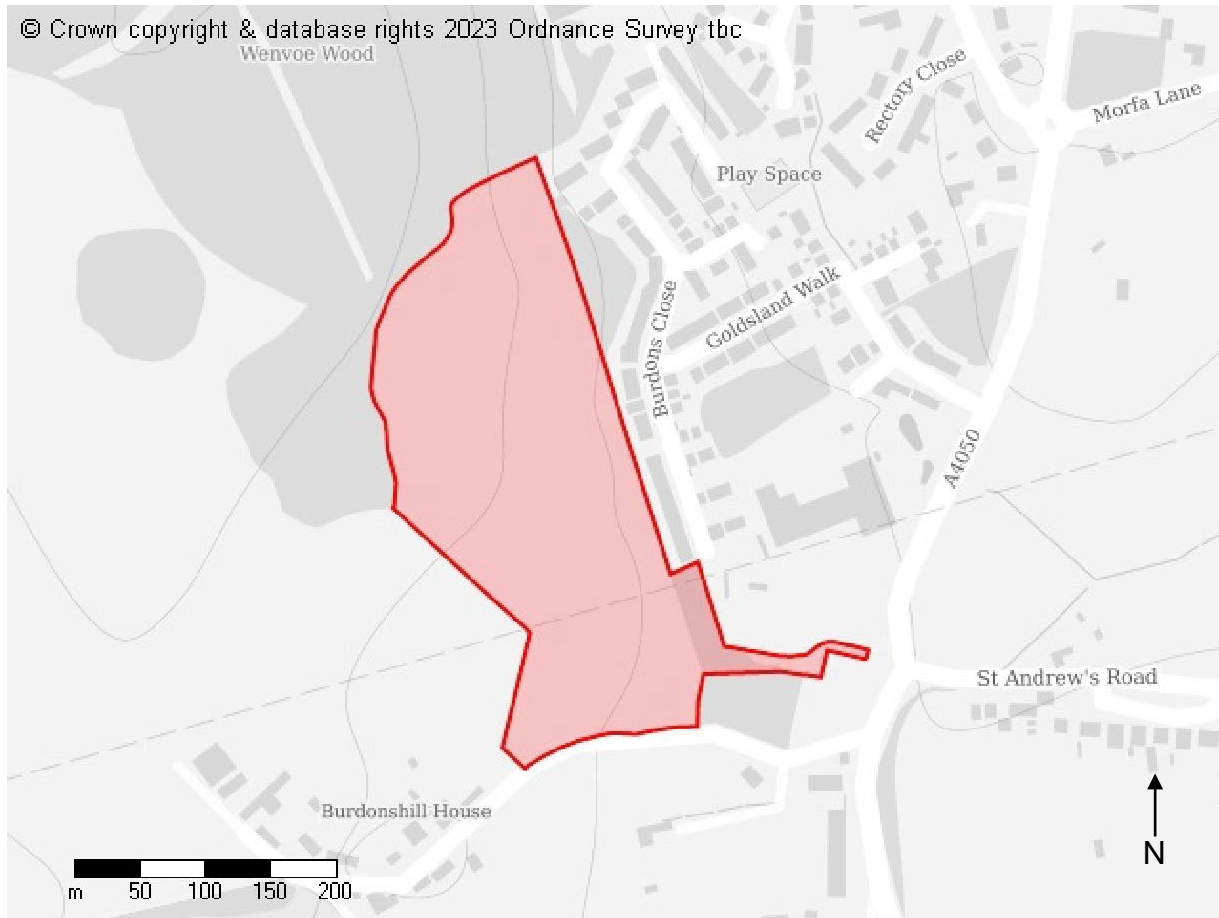
Settlement/Setliad:
Wenvoe/Gwenfô

Gross Site Area (Ha) / Arwynebedd Gros y Safle (Ha):
0.8

Existing Use Category / Categori Defnydd Presennol:
Residential/Preswyl

Proposed Use Category / Categori Defnydd Arfaethedig:
Housing/Tai

© Crown copyright & database rights 2023 Ordnance Survey tbc
Wenvoe Wood



Site ID No/Rhif Adnabod y Safle:
552

Site name/Enw'r Safle:
Land off Port Road/Tir oddi ar Port Road

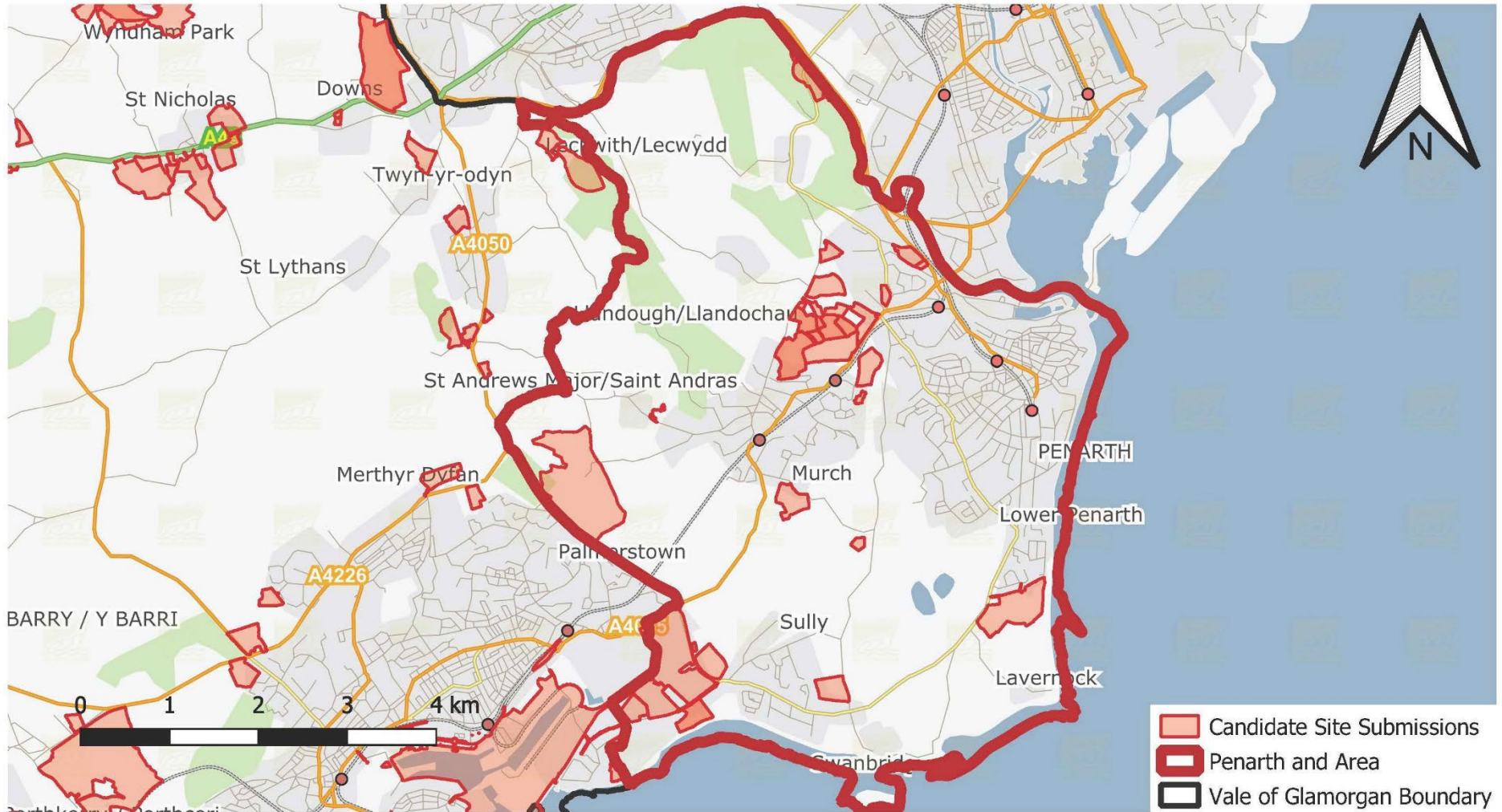
Settlement/Setliad:
Wenvoe/Gwenfô

Gross Site Area (Ha) / Arwynebedd Gros y Safle (Ha):
6.5

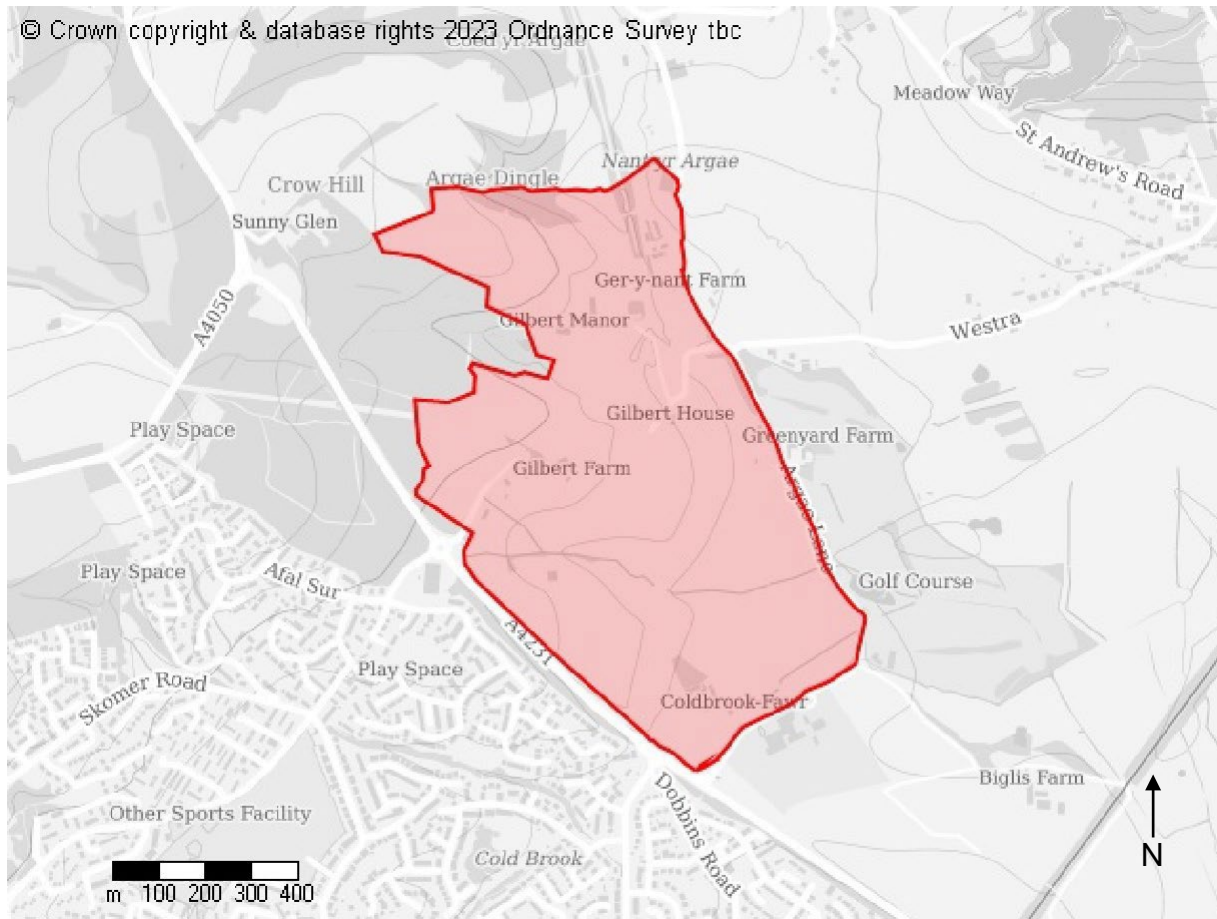
Existing Use Category / Categori Defnydd Presennol:
Agricultural Land/Tir Amaethyddol

Proposed Use Category / Categori Defnydd Arfaethedig:
Housing/Tai

Candidate Site Submissions in the Penarth and Area Cyflwyniadau Safleoedd Ymgeisiol yn Penarth a'r Cylch



© Crown copyright & database rights 2023 Ordnance Survey tbc



Site ID No/Rhif Adnabod y Safle:
428

Site name/Enw'r Safle:
Land at North East Barry/Tir yng ngogledd-ddwyrain y
Barri

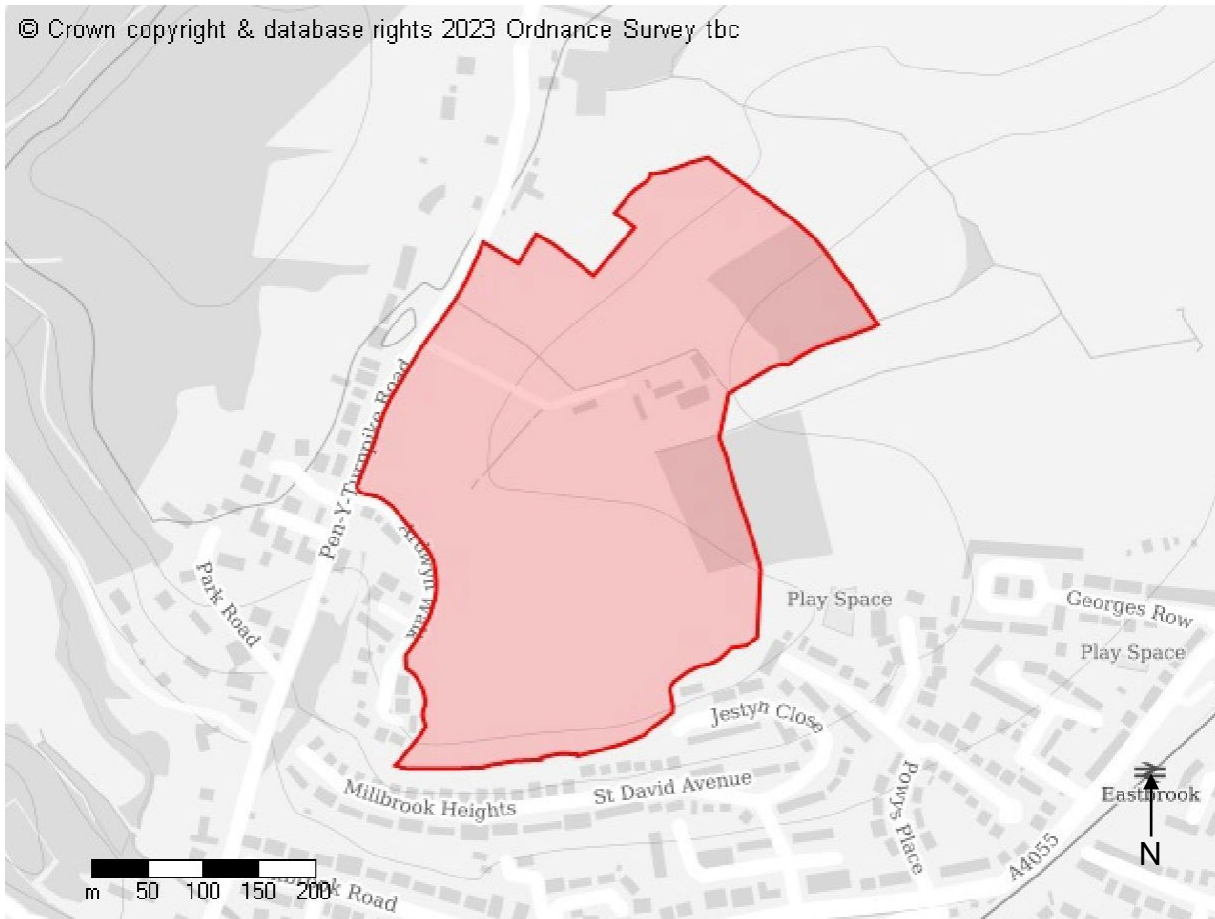
Settlement/Setliad:
Barry/Y Barri

Gross Site Area (Ha) / Arwynebedd Gros y Safle (Ha):
70

Existing Use Category / Categori Defnydd Presennol:
Agricultural Land/Tir Amaethyddol

Proposed Use Category / Categori Defnydd Arfaethedig:
Housing/Tai

© Crown copyright & database rights 2023 Ordnance Survey fbc



Site ID No/Rhif Adnabod y Safle:
356

Site name/Enw'r Safle:
Land east of Pen-Y-Turnpike Road/Tir i'r dwyrain o Pen-Y-Turnpike Road

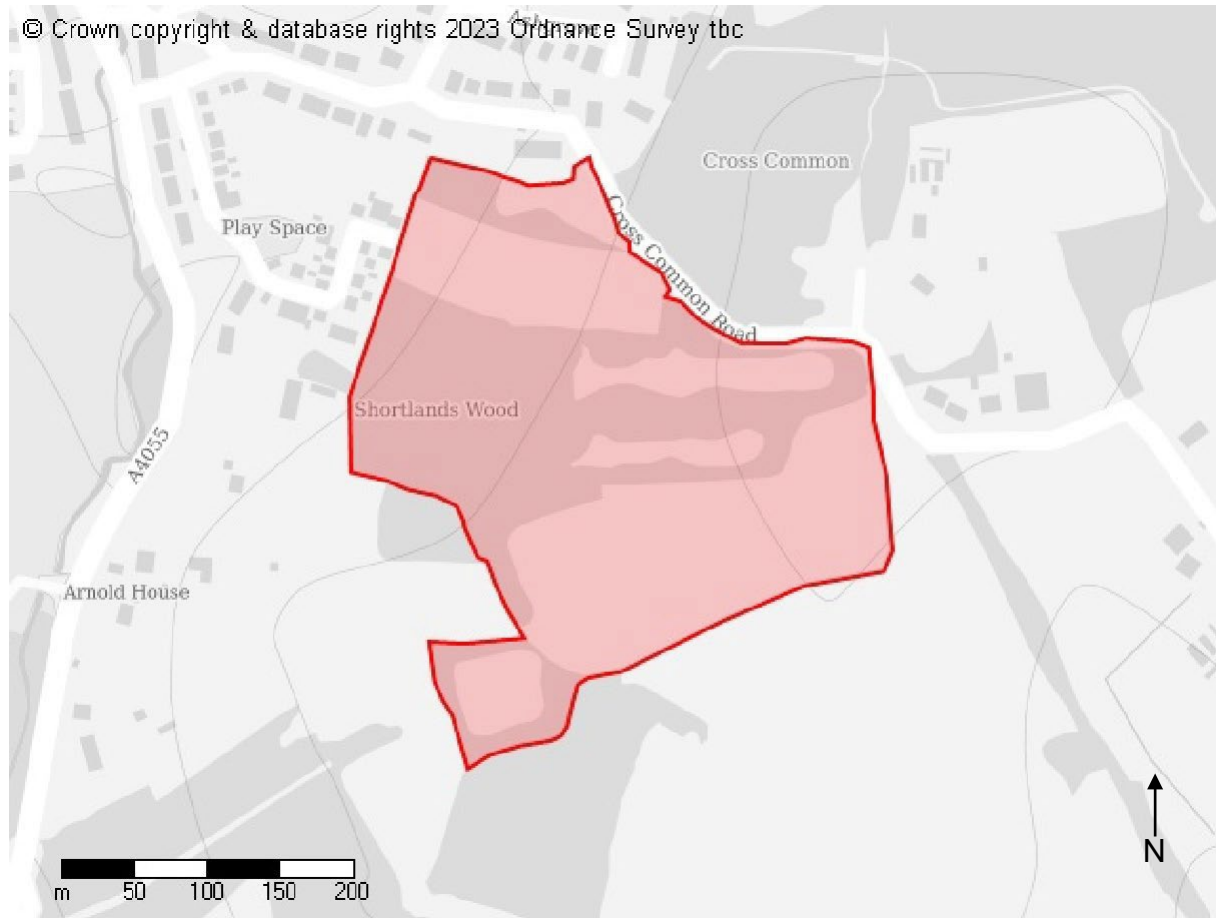
Settlement/Setliad:
Dinas Powys

Gross Site Area (Ha) / Arwynebedd Gros y Safle (Ha):
13.9

Existing Use Category / Categori Defnydd Presennol:
Agricultural Land/Tir Amaethyddol

Proposed Use Category / Categori Defnydd Arfaethedig:
Housing/Tai

© Crown copyright & database rights 2023 Ordnance Survey tbc



Site ID No/Rhif Adnabod y Safle:
369

Site name/Enw'r Safle:
Land South of Cross Common Road, Dinas Powys/Tir i'r
de o Cross Common Road, Dinas Powys

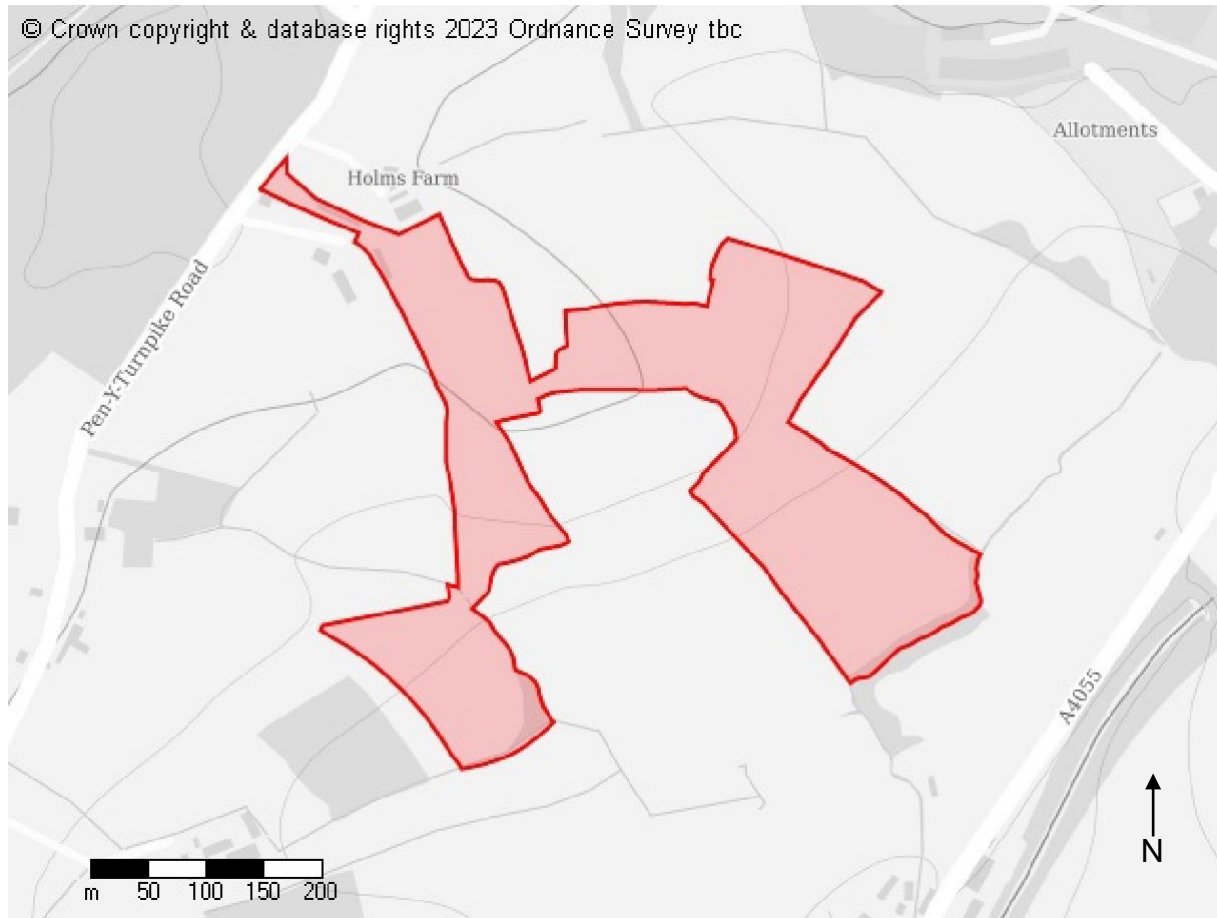
Settlement/Setliad:
Dinas Powys

Gross Site Area (Ha) / Arwynebedd Gros y Safle (Ha):
8.87

Existing Use Category / Categori Defnydd Presennol:
Agricultural Land/Tir Amaethyddol

Proposed Use Category / Categori Defnydd Arfaethedig:
Housing/Tai

© Crown copyright & database rights 2023 Ordnance Survey tbc



Site ID No/Rhif Adnabod y Safle:
419

Site name/Enw'r Safle:
Land at The Grange, Pen-Y-Turnpike Road/Tir yn The
Grange, Pen-Y-Turnpike Road

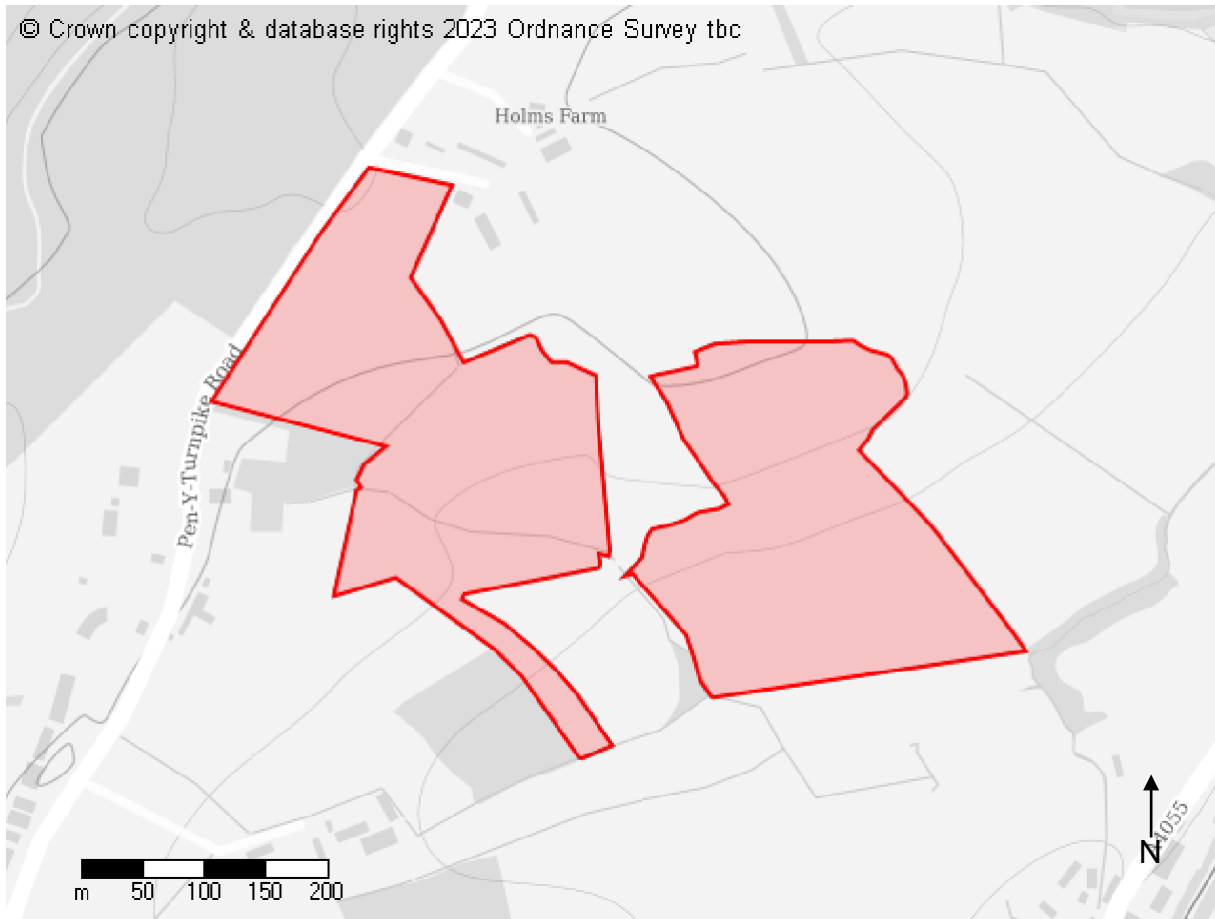
Settlement/Setliad:
Dinas Powys

Gross Site Area (Ha) / Arwynebedd Gros y Safle (Ha):
9.7

Existing Use Category / Categori Defnydd Presennol:
Agricultural Land/Tir Amaethyddol

Proposed Use Category / Categori Defnydd Arfaethedig:
Housing/Tai

© Crown copyright & database rights 2023 Ordnance Survey tbc



Site ID No/Rhif Adnabod y Safle:
423

Site name/Enw'r Safle:
Land North Dinas Powys/Tir yn ngogledd Dinas Powys

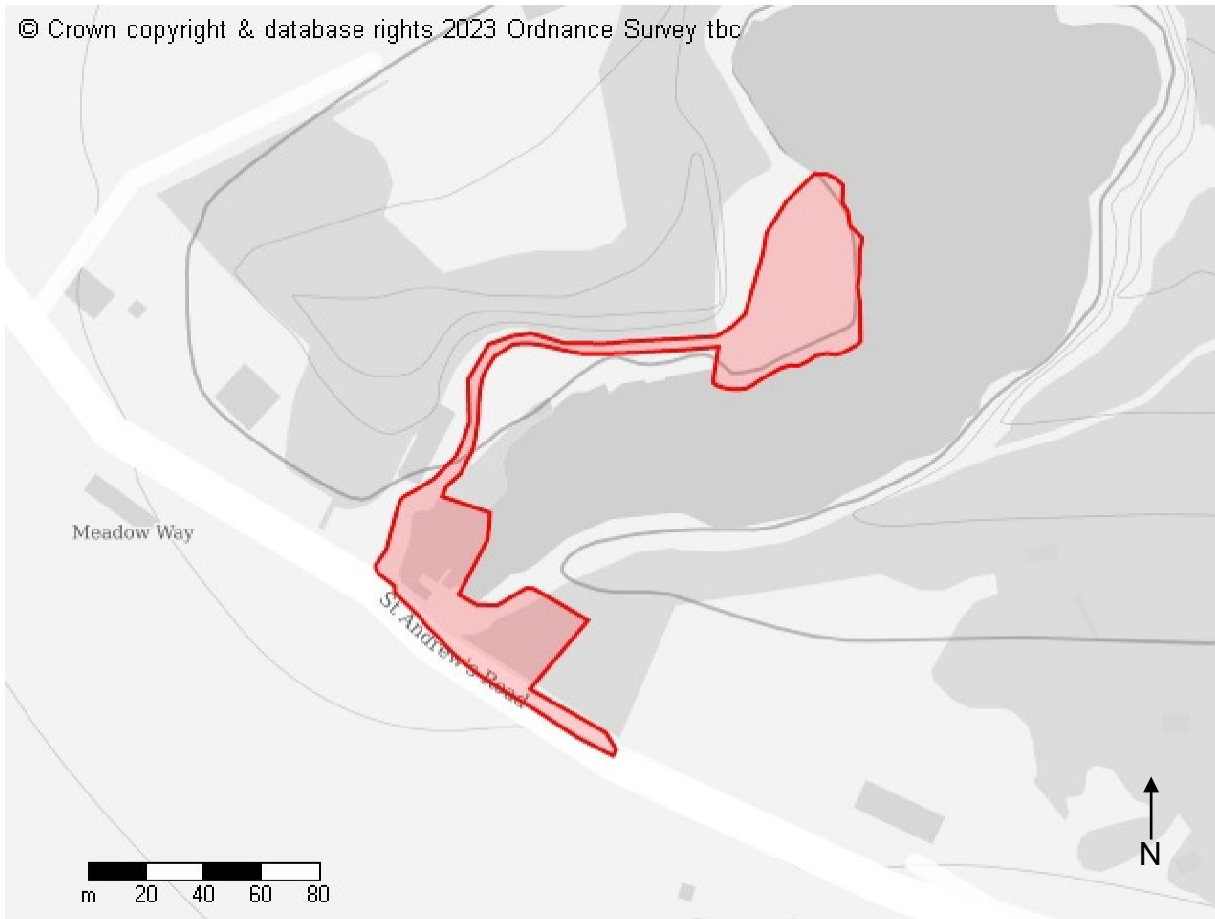
Settlement/Setliad:
Dinas Powys

Gross Site Area (Ha) / Arwynebedd Gros y Safle (Ha):
10.9

Existing Use Category / Categori Defnydd Presennol:
Agricultural Land/Tir Amaethyddol

Proposed Use Category / Categori Defnydd Arfaethedig:
Housing/Tai

© Crown copyright & database rights 2023 Ordnance Survey tbc



Site ID No/Rhif Adnabod y Safle:
425

Site name/Enw'r Safle:
Land at St Andrews Quarry/Tir yn Chwarel Saint Andras

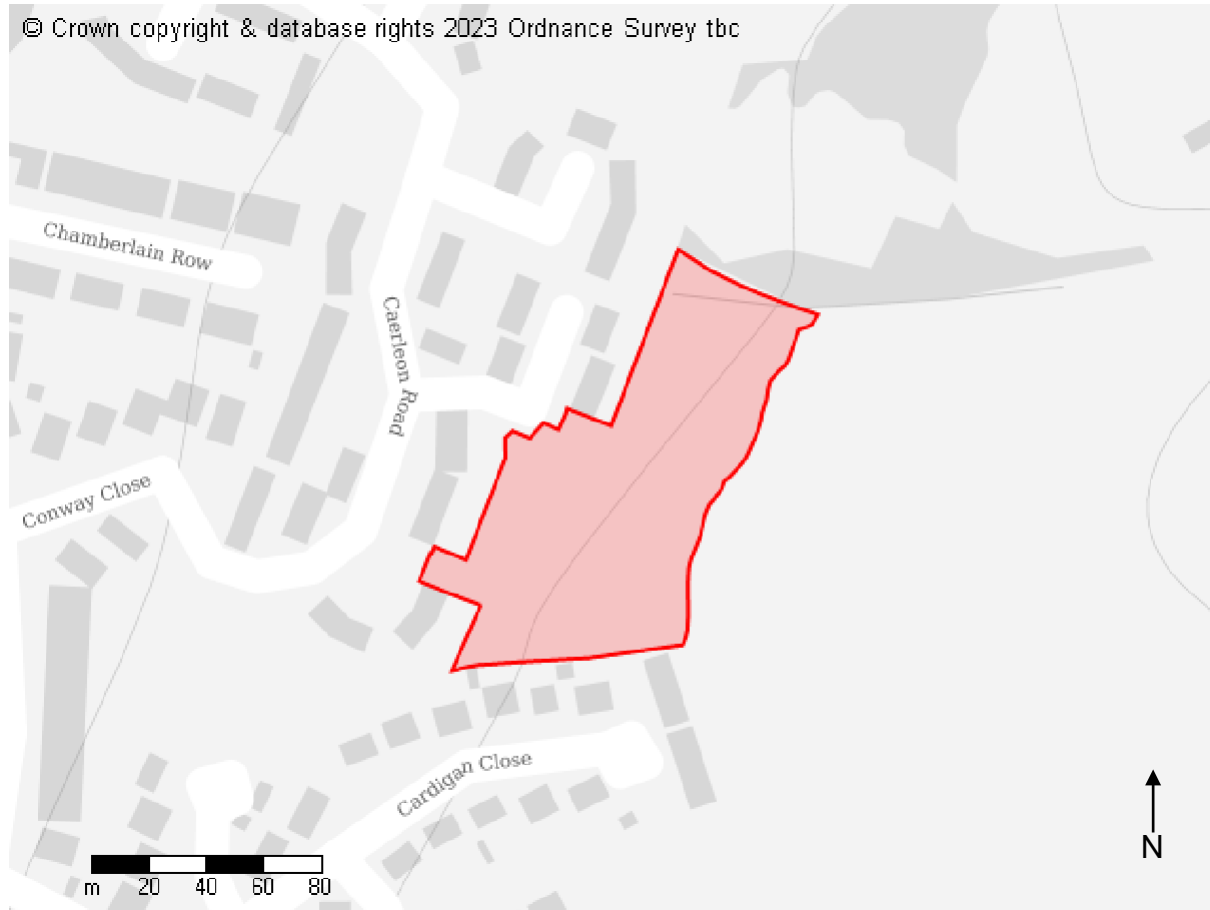
Settlement/Setliad:
Dinas Powys

Gross Site Area (Ha) / Arwynebedd Gros y Safle (Ha):
0.49

Existing Use Category / Categori Defnydd Presennol:
Disused Quarry/Chwarel Nas Defnyddir

Proposed Use Category / Categori Defnydd Arfaethedig:
Housing/Tai

© Crown copyright & database rights 2023 Ordnance Survey tbc



Site ID No/Rhif Adnabod y Safle:
431

Site name/Enw'r Safle:
Land off Caerleon Road/Tir oddi ar Caerleon Road

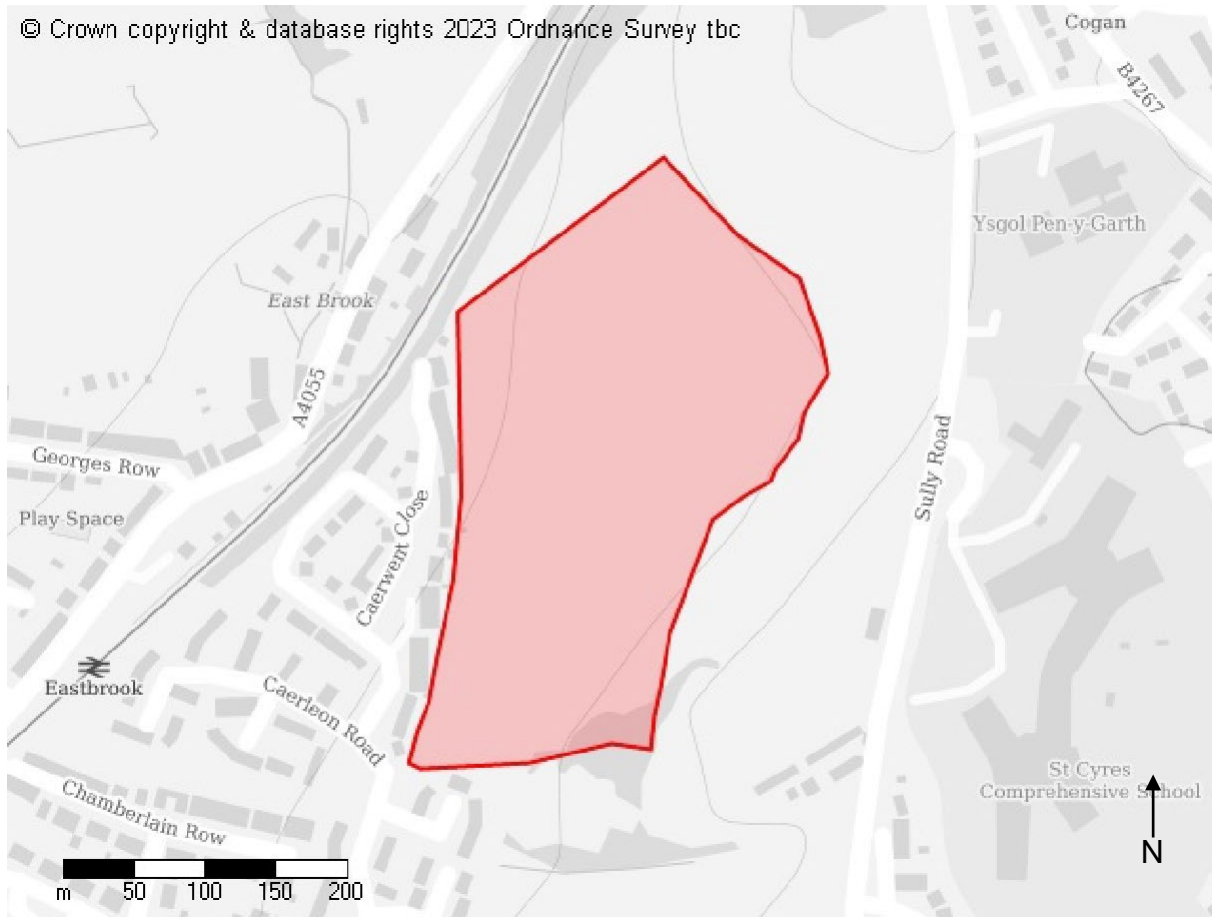
Settlement/Setliad:
Dinas Powys

Gross Site Area (Ha) / Arwynebedd Gros y Safle (Ha):
1.5

Existing Use Category / Categori Defnydd Presennol:
Agricultural Land/Tir Amaethyddol

Proposed Use Category / Categori Defnydd Arfaethedig:
Housing/Tai

© Crown copyright & database rights 2023 Ordnance Survey tbc



Site ID No/Rhif Adnabod y Safle:
443

Site name/Enw'r Safle:
Land at Caerleon Road/Tir yn Caerleon Road

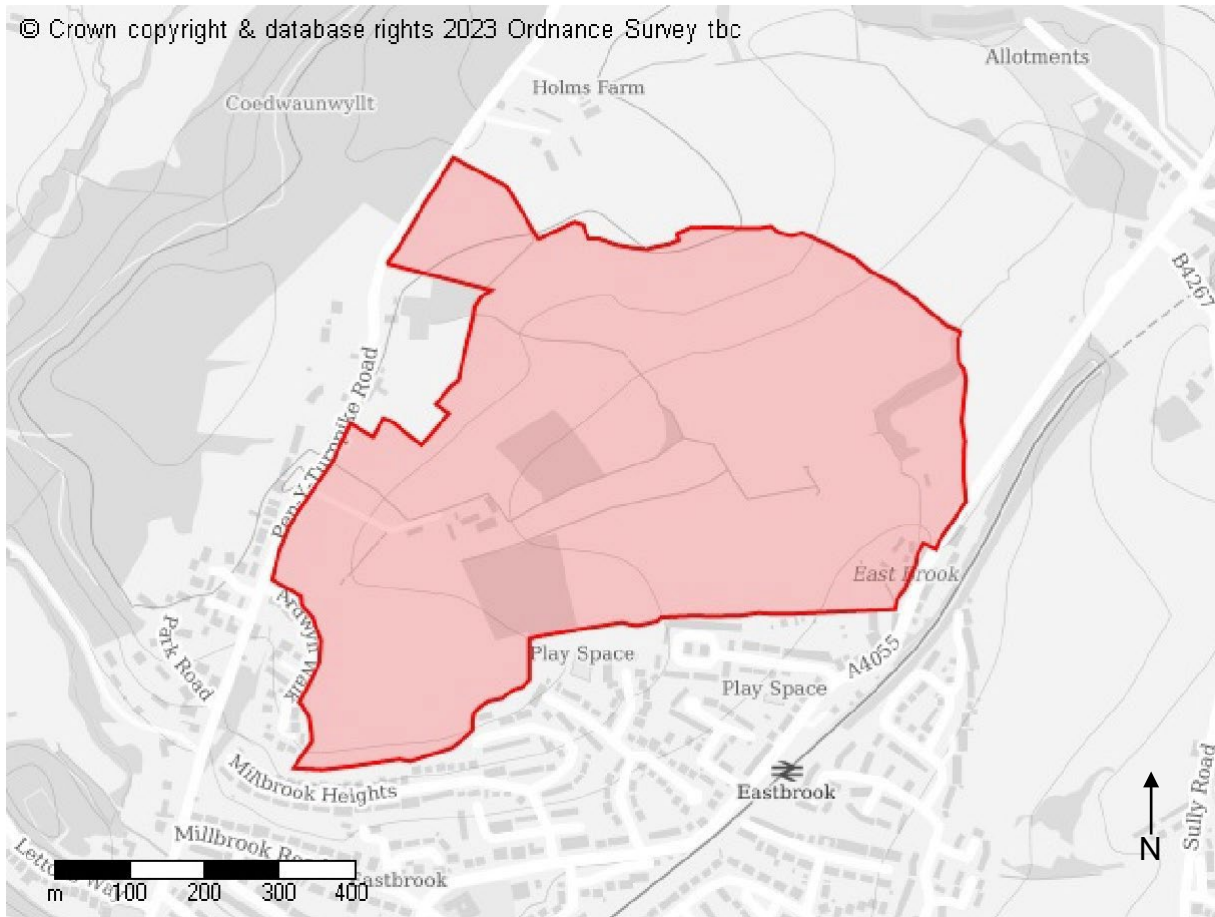
Settlement/Setliad:
Dinas Powys

Gross Site Area (Ha) / Arwynebedd Gros y Safle (Ha):
7.55

Existing Use Category / Categori Defnydd Presennol:
Agricultural Land/Tir Amaethyddol

Proposed Use Category / Categori Defnydd Arfaethedig:
Housing/Tai

© Crown copyright & database rights 2023 Ordnance Survey tbc



Site ID No/Rhif Adnabod y Safle:
444

Site name/Enw'r Safle:
Land north of Dinas Powys/Tir i'r gogledd o Ddinas
Powys

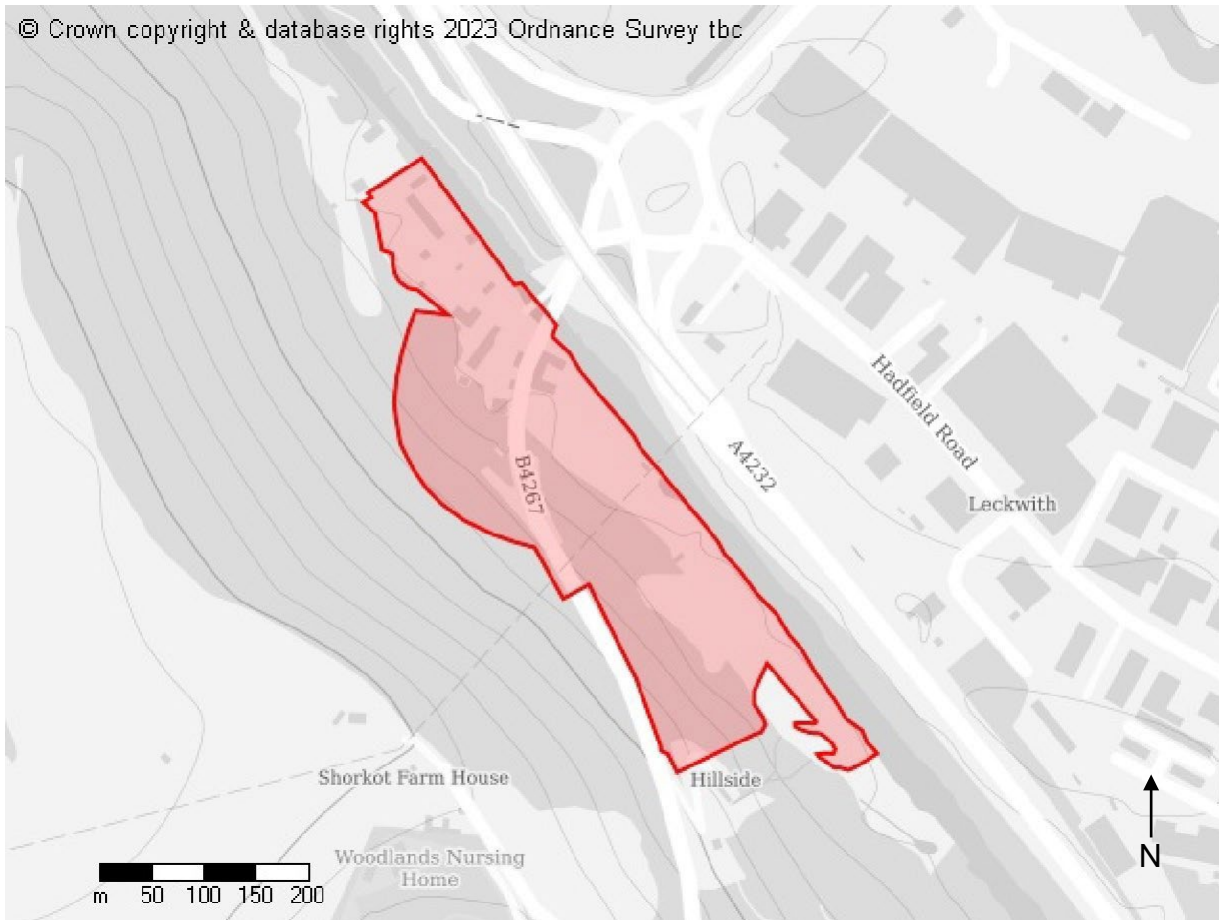
Settlement/Setliad:
Dinas Powys

Gross Site Area (Ha) / Arwynebedd Gros y Safle (Ha):
44

Existing Use Category / Categori Defnydd Presennol:
Agricultural Land/Tir Amaethyddol

Proposed Use Category / Categori Defnydd Arfaethedig:
Housing/Tai

© Crown copyright & database rights 2023 Ordnance Survey tbc



Site ID No/Rhif Adnabod y Safle:
365

Site name/Enw'r Safle:
Leckwith Quay/Cei Lecwydd

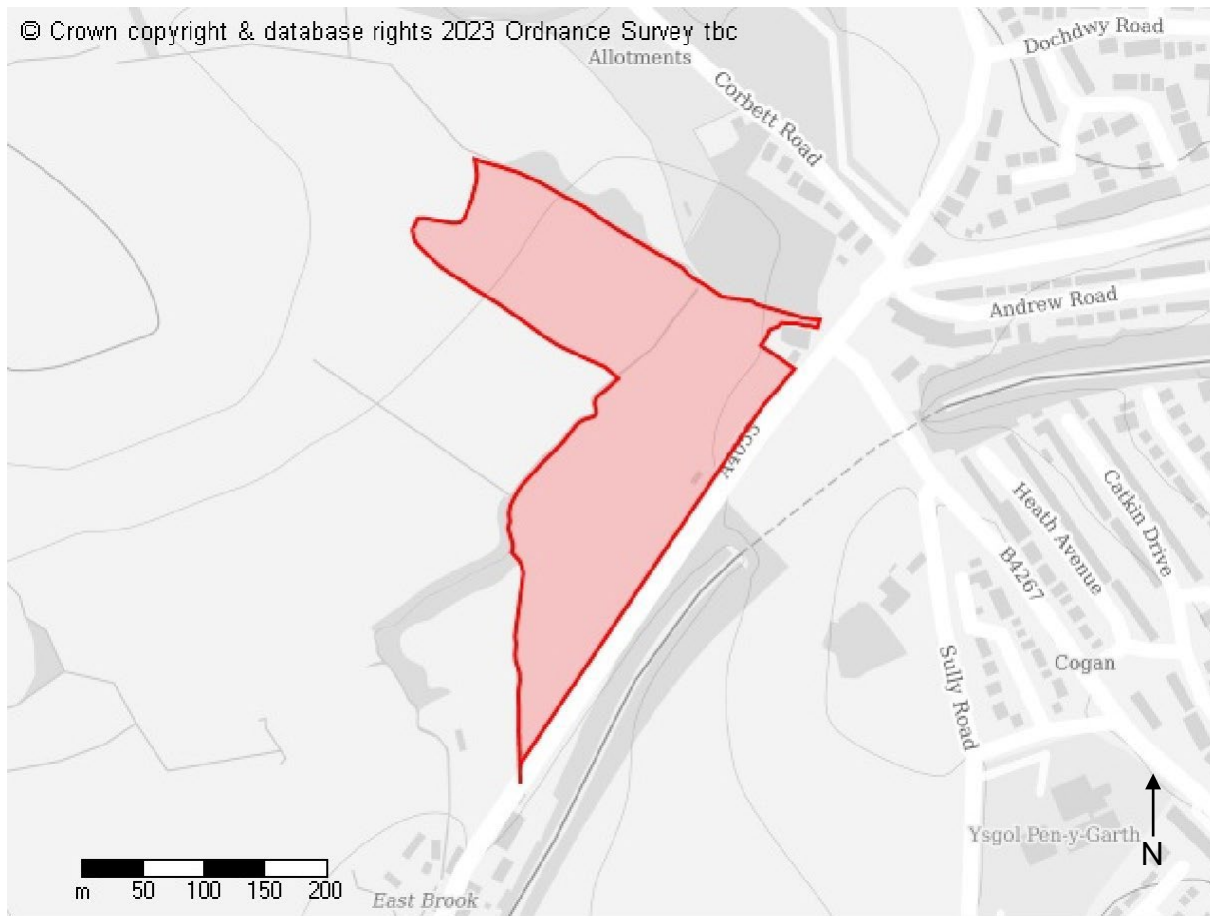
Settlement/Setliad:
Leckwith/Lecwydd

Gross Site Area (Ha) / Arwynebedd Gros y Safle (Ha):
8.28

Existing Use Category / Categori Defnydd Presennol:
Employment, Highways, Residential/Cyflogaeth,
Priffyrdd, Preswyl

Proposed Use Category / Categori Defnydd Arfaethedig:
Housing/Tai

© Crown copyright & database rights 2023 Ordnance Survey tbc



Site ID No/Rhif Adnabod y Safle:
353

Site name/Enw'r Safle:
Land on the West Side of Cardiff Road/Tir ar ochr
orllewinol Cardiff Road

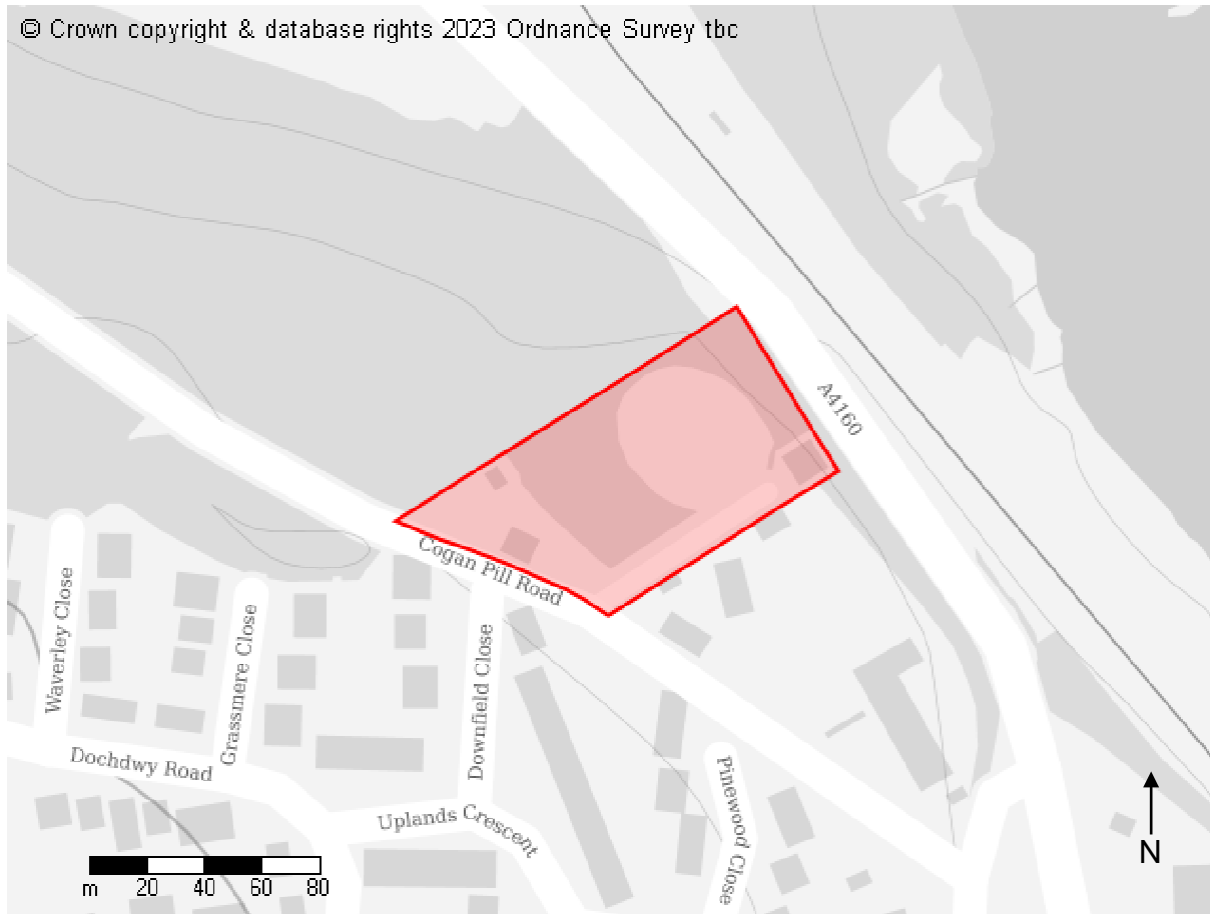
Settlement/Setliad:
Llandough/Llandochau

Gross Site Area (Ha) / Arwynebedd Gros y Safle (Ha):
6.07

Existing Use Category / Categori Defnydd Presennol:
Agricultural Land/Tir Amaethyddol

Proposed Use Category / Categori Defnydd Arfaethedig:
Housing/Tai

© Crown copyright & database rights 2023 Ordnance Survey tbc



Site ID No/Rhif Adnabod y Safle:
368

Site name/Enw'r Safle:
Former Cogan Reservoir Site/Hen Safle Cronfa Ddŵr
Cogan

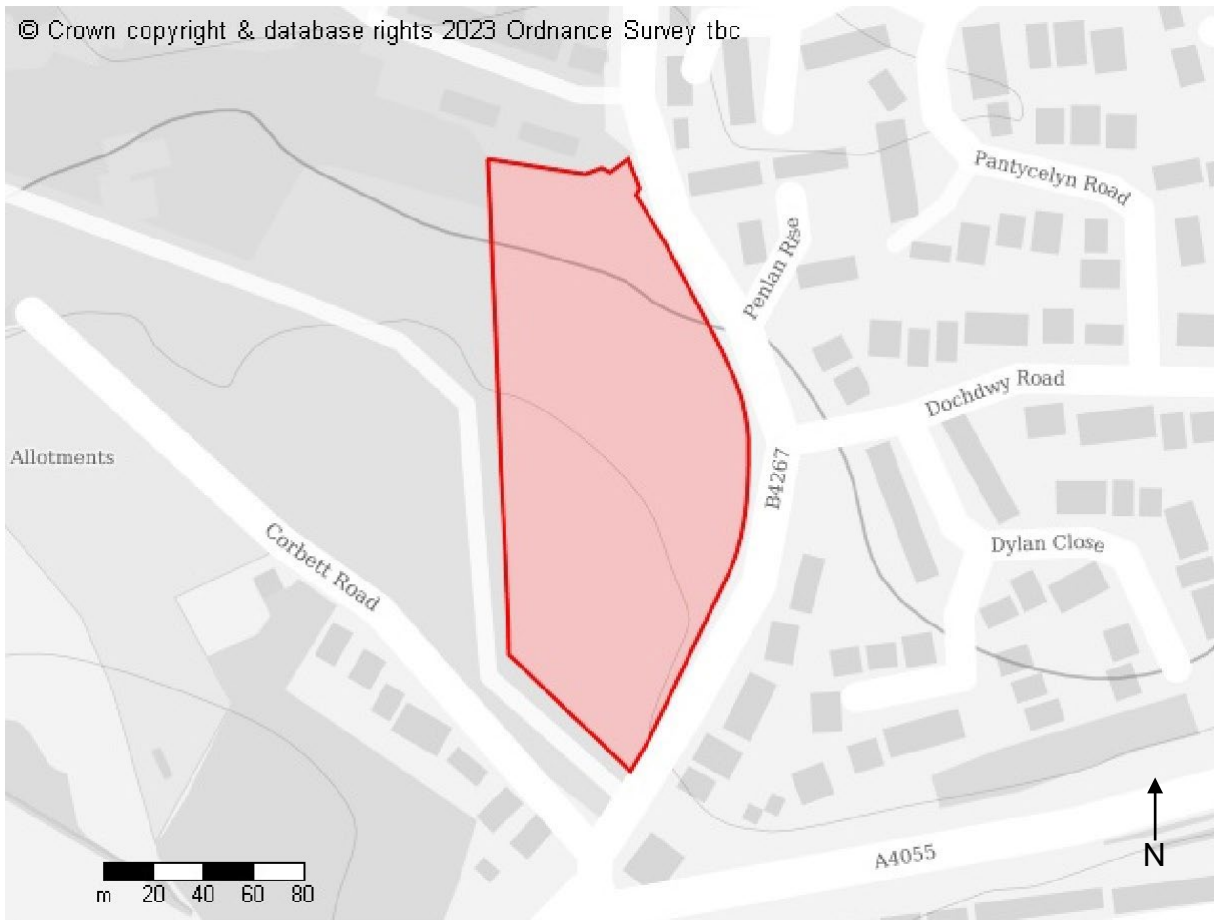
Settlement/Setliad:
Llandough/Llandochau

Gross Site Area (Ha) / Arwynebedd Gros y Safle (Ha):
0.77

Existing Use Category / Categori Defnydd Presennol:
Vacant/Gwag

Proposed Use Category / Categori Defnydd Arfaethedig:
Housing/Tai

© Crown copyright & database rights 2023 Ordnance Survey tbc



Site ID No/Rhif Adnabod y Safle:
400

Site name/Enw'r Safle:
Land off Penlan Road/Tir oddi ar Penlan Road

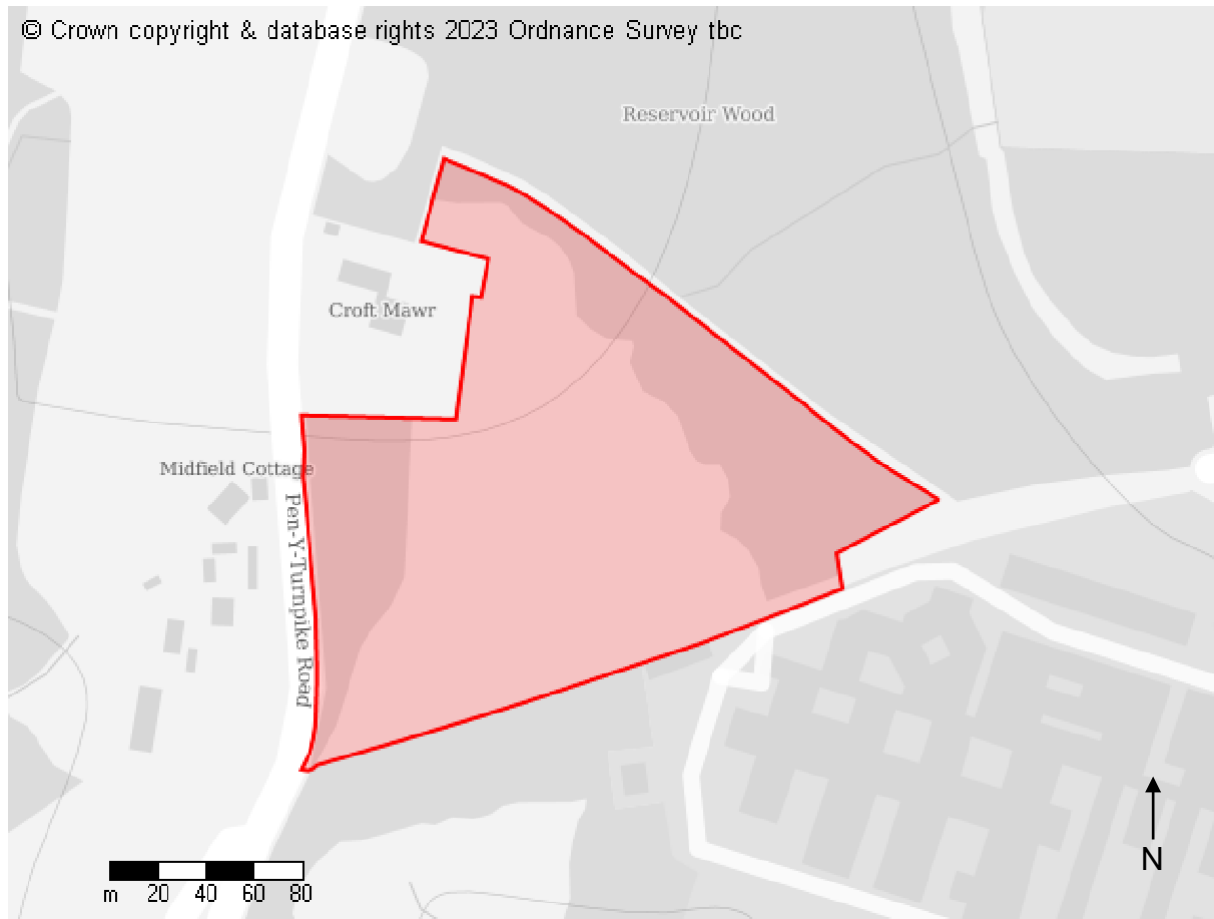
Settlement/Setliad:
Llandough/Llandochau

Gross Site Area (Ha) / Arwynebedd Gros y Safle (Ha):
1.6

Existing Use Category / Categori Defnydd Presennol:
Agricultural Land/Tir Amaethyddol

Proposed Use Category / Categori Defnydd Arfaethedig:
Housing/Tai

© Crown copyright & database rights 2023 Ordnance Survey tbc



Site ID No/Rhif Adnabod y Safle:
429

Site name/Enw'r Safle:
Land at Pen y Turnpike Road, NW of Llandough Hospital/
Tir yn Pen y Turnpike Road, i'r gogledd-orllewin o Ysbyty
Llandochau

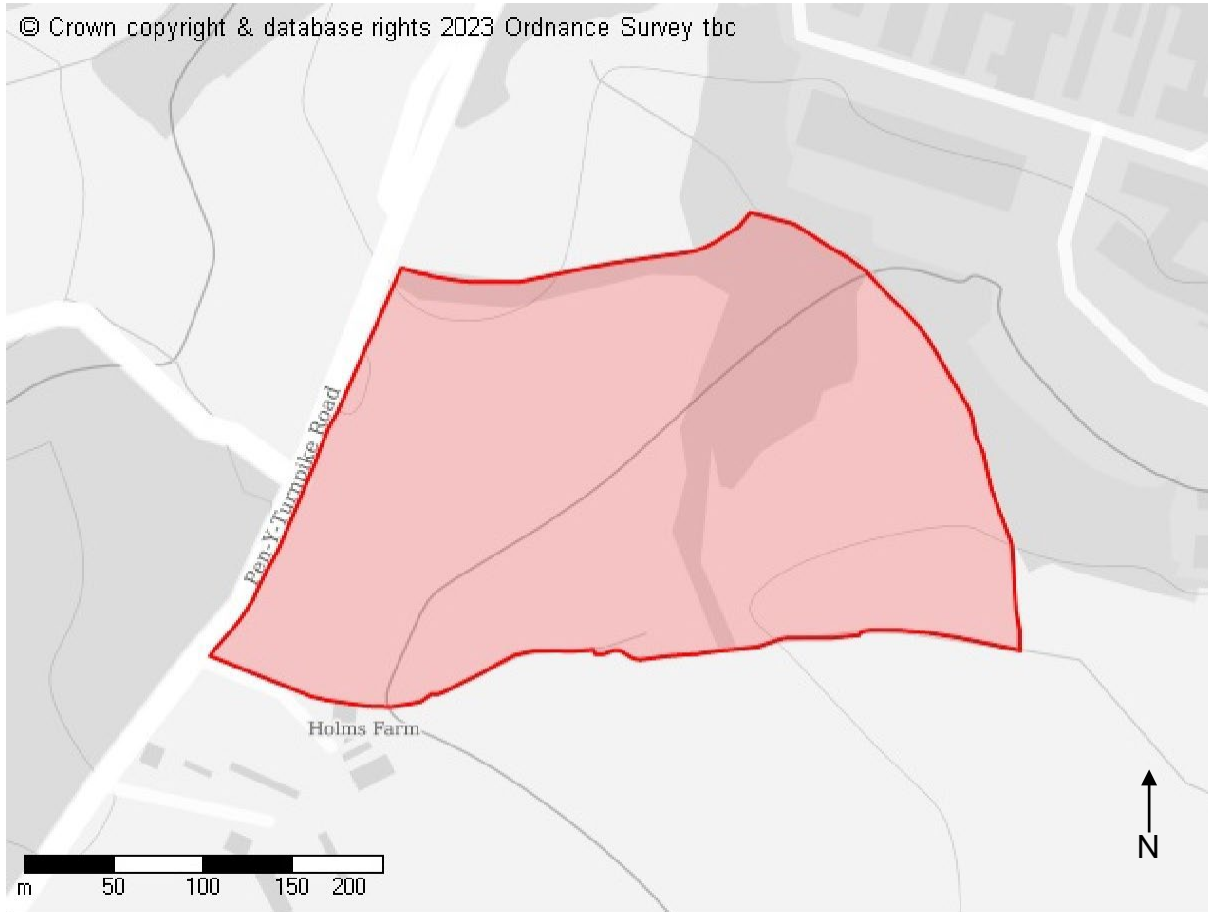
Settlement/Setliad:
Llandough/Llandochau

Gross Site Area (Ha) / Arwynebedd Gros y Safle (Ha):
3.2

Existing Use Category / Categori Defnydd Presennol:
Agricultural Land/Tir Amaethyddol

Proposed Use Category / Categori Defnydd Arfaethedig:
Housing/Tai

© Crown copyright & database rights 2023 Ordnance Survey tbc



Site ID No/Rhif Adnabod y Safle:
434

Site name/Enw'r Safle:
Land at Pen y Turnpike Road, SW of Llandough Hospital/
Tir yn Pen y Turnpike Road, i'r de-orllewin o Ysbyty
Llandochau

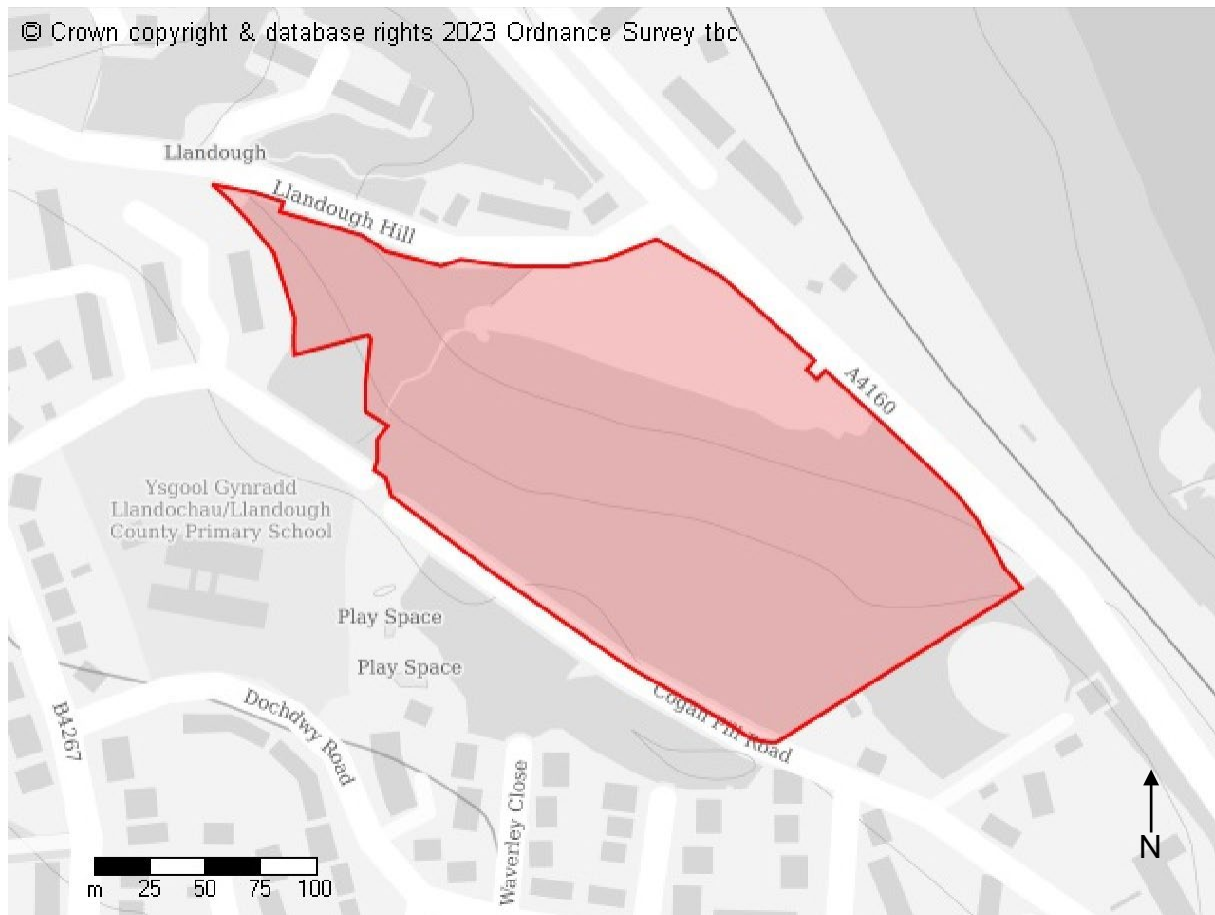
Settlement/Setliad:
Llandough/Llandochau

Gross Site Area (Ha) / Arwynebedd Gros y Safle (Ha):
7.8

Existing Use Category / Categori Defnydd Presennol:
Agricultural Land/Tir Amaethyddol

Proposed Use Category / Categori Defnydd Arfaethedig:
Housing/Tai

© Crown copyright & database rights 2023 Ordnance Survey tbc



Site ID No/Rhif Adnabod y Safle:
553

Site name/Enw'r Safle:
Land south of Llandough Hill and Penarth Road/Tir i'r de
o Fryn Llandochau a Heol Penarth

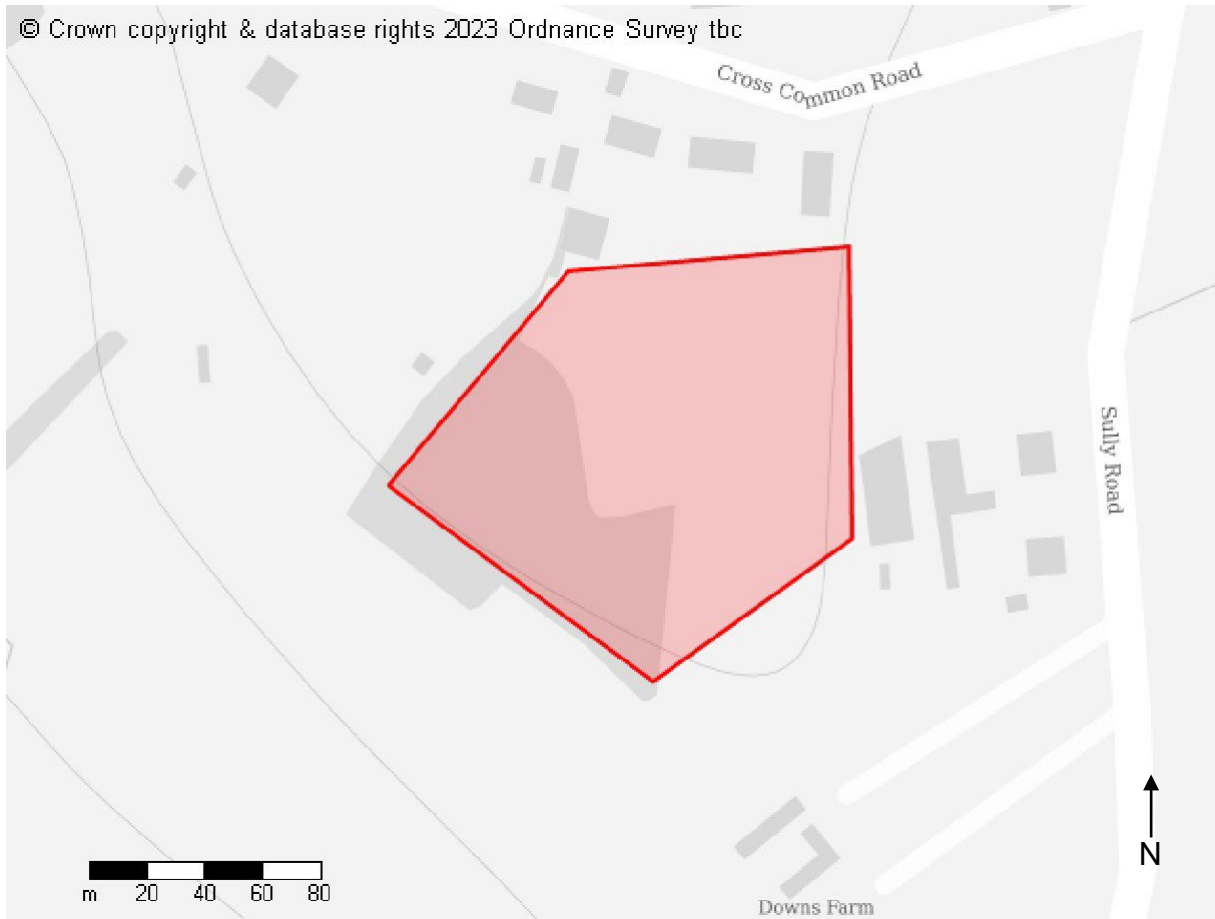
Settlement/Setliad:
Llandough/Llandochau

Gross Site Area (Ha) / Arwynebedd Gros y Safle (Ha):
4.2

Existing Use Category / Categori Defnydd Presennol:
Agricultural Land/Tir Amaethyddol

Proposed Use Category / Categori Defnydd Arfaethedig:
Housing/Tai

© Crown copyright & database rights 2023 Ordnance Survey tbc



Site ID No/Rhif Adnabod y Safle:
354

Site name/Enw'r Safle:
Brynawel Garden Centre/Canolfan Arddio Brynawel

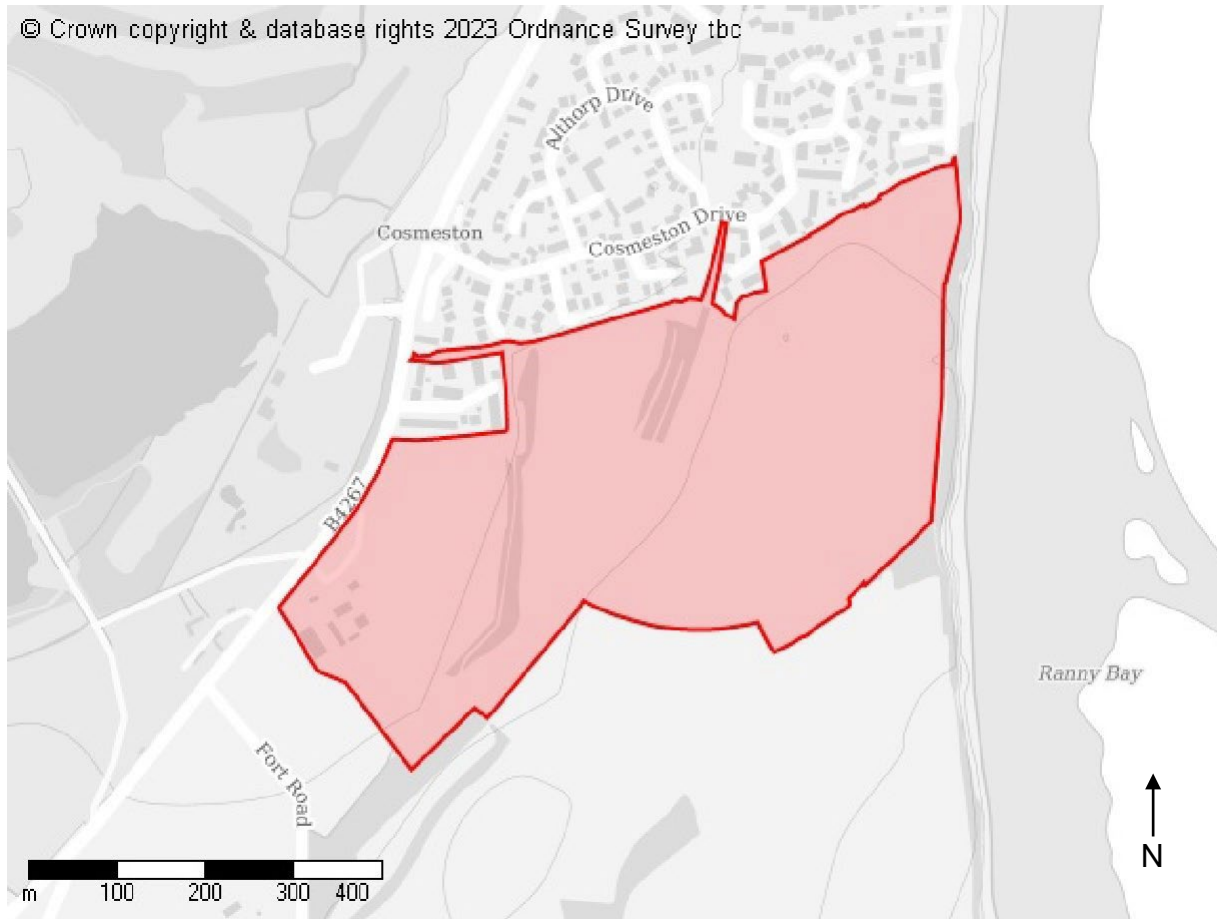
Settlement/Setliad:
Penarth

Gross Site Area (Ha) / Arwynebedd Gros y Safle (Ha):
1.59

Existing Use Category / Categori Defnydd Presennol:
Retail/Manwerthu

Proposed Use Category / Categori Defnydd Arfaethedig:
Housing/Tai

© Crown copyright & database rights 2023 Ordnance Survey tbc



Site ID No/Rhif Adnabod y Safle:
446

Site name/Enw'r Safle:
Land at Upper Cosmeston Farm, Lavernock Road/Tir yn
Fferm Cosmeston Uchaf, Lavernock Road

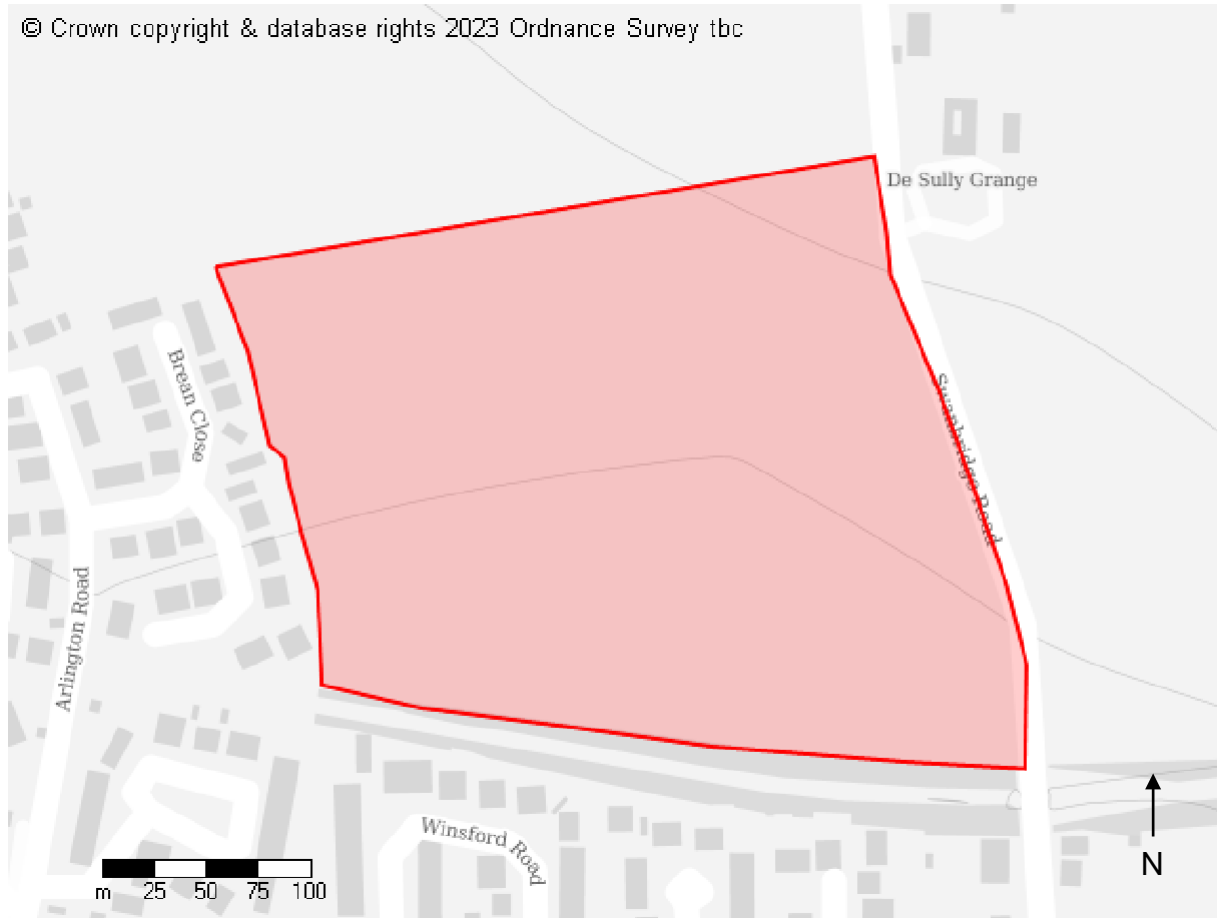
Settlement/Setliad:
Penarth

Gross Site Area (Ha) / Arwynebedd Gros y Safle (Ha):
25.23

Existing Use Category / Categori Defnydd Presennol:
Agricultural Land, Disused Quarry, Vacant/Tir
Amaethyddol, Chwarel Nas Defnyddir, Gwag

Proposed Use Category / Categori Defnydd Arfaethedig:
Housing/Tai

© Crown copyright & database rights 2023 Ordnance Survey tbc



Site ID No/Rhif Adnabod y Safle:
376

Site name/Enw'r Safle:
Land West of Swanbridge Road (Phase 3)/Tir i'r gorllewin
o Swanbridge Road (Cam 3)

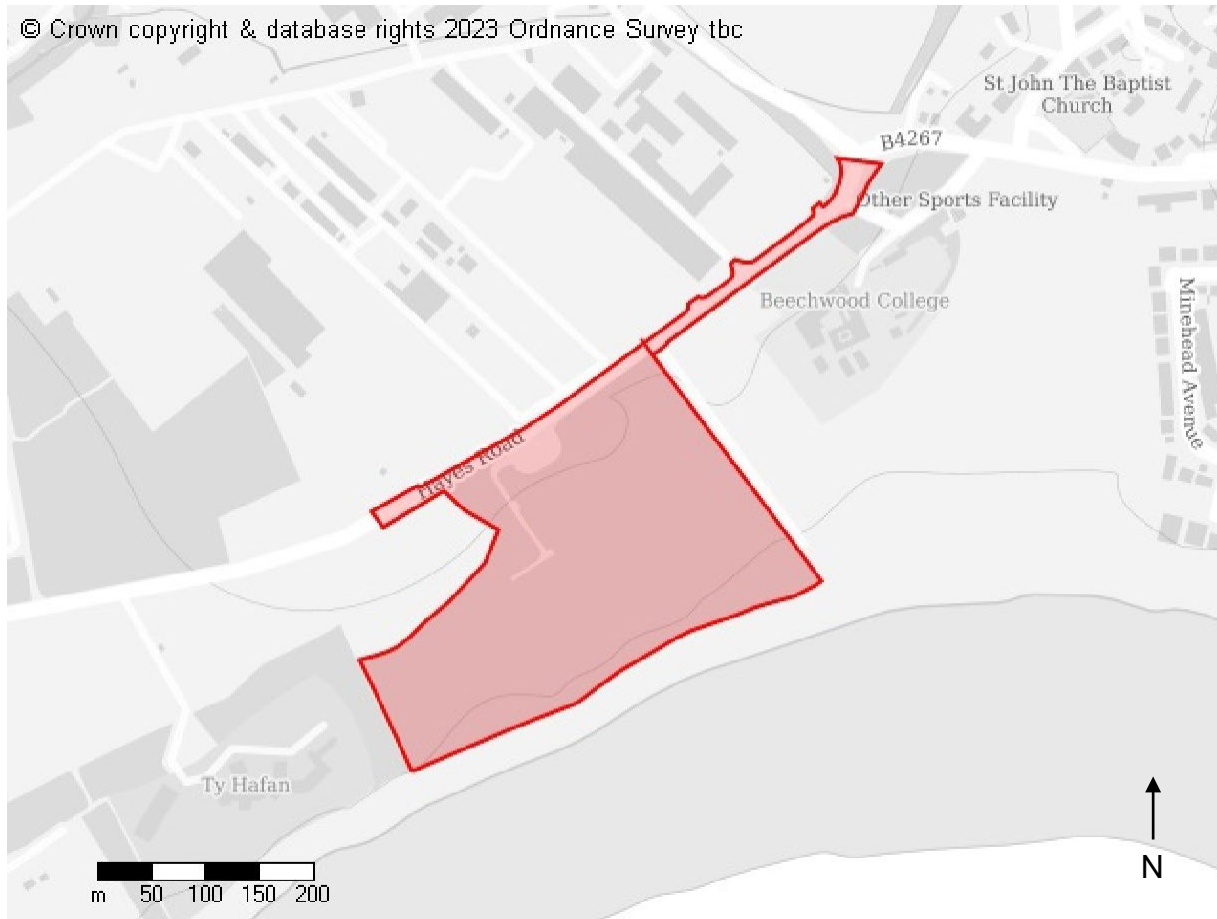
Settlement/Setliad:
Sully/Sili

Gross Site Area (Ha) / Arwynebedd Gros y Safle (Ha):
8.16

Existing Use Category / Categori Defnydd Presennol:
Agricultural Land/Tir Amaethyddol

Proposed Use Category / Categori Defnydd
Arfaethedig: Housing/Tai

© Crown copyright & database rights 2023 Ordnance Survey tbc



Site ID No/Rhif Adnabod y Safle:
450

Site name/Enw'r Safle:
Hayes Road, Sully/Hayes Road, Sili

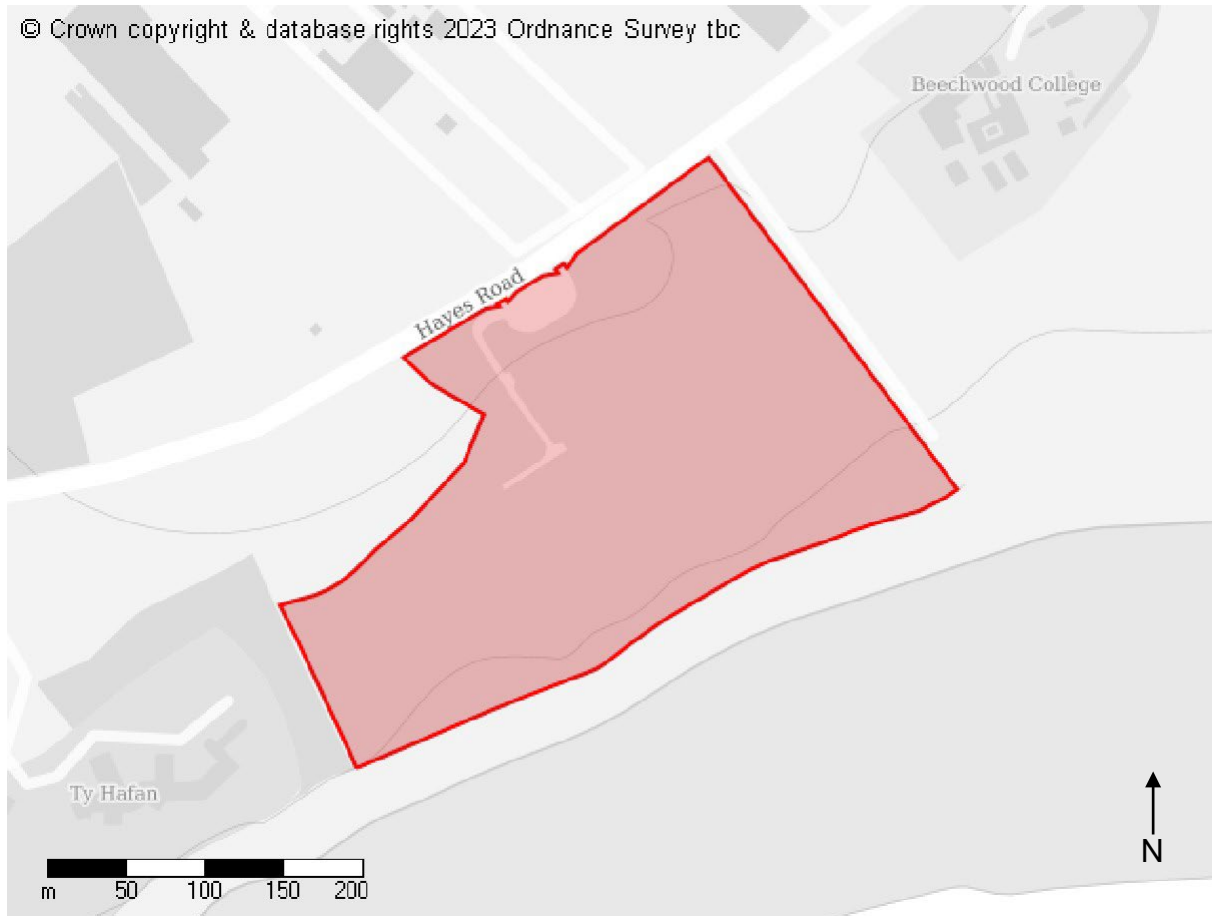
Settlement/Setliad:
Sully/Sili

Gross Site Area (Ha) / Arwynebedd Gros y Safle (Ha):
8.3

Existing Use Category / Categori Defnydd Presennol:
Agricultural Land/Tir Amaethyddol

Proposed Use Category / Categori Defnydd
Arfaethedig: Housing/Tai

© Crown copyright & database rights 2023 Ordnance Survey tbc



Site ID No/Rhif Adnabod y Safle:
452

Site name/Enw'r Safle:
Hayes Road, Sully/Hayes Road, Sili

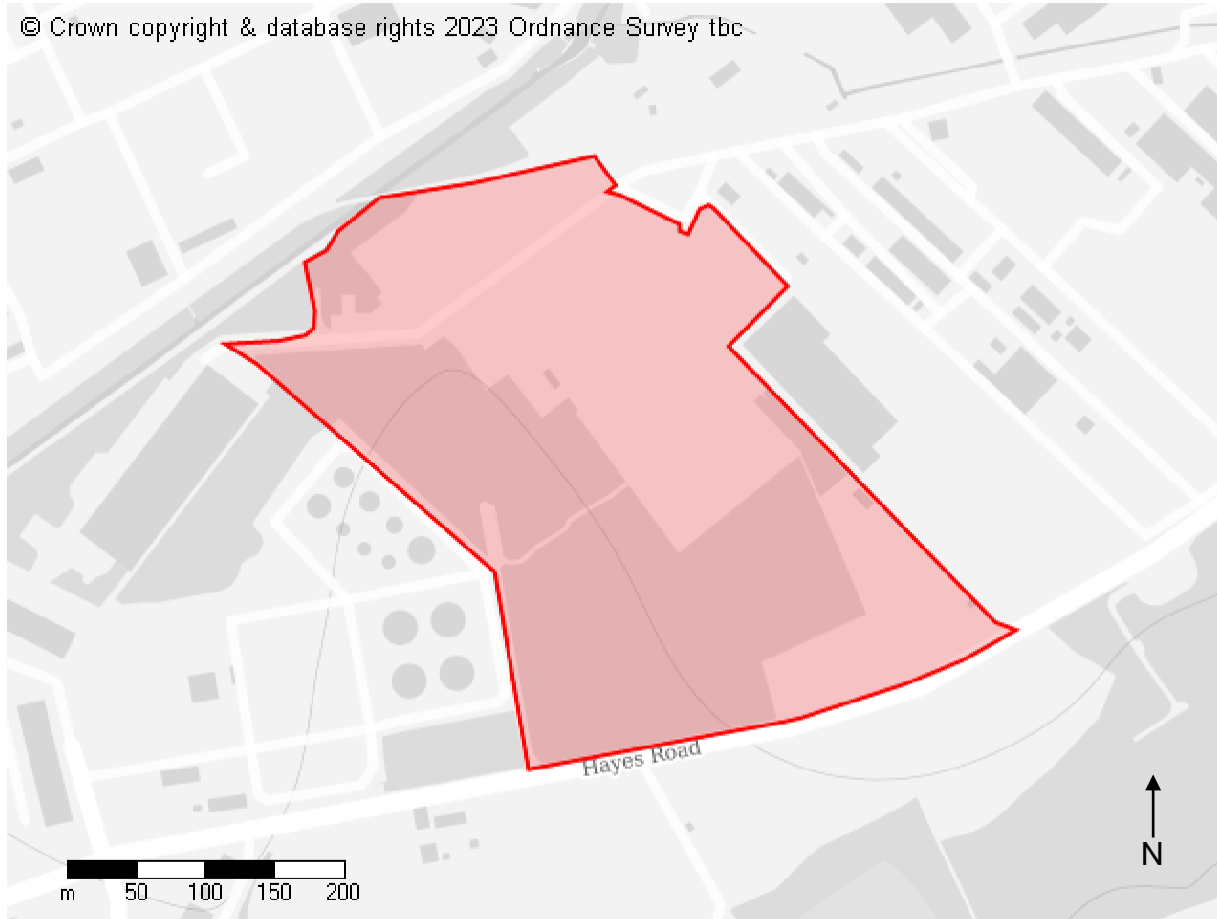
Settlement/Setliad:
Sully/Sili

Gross Site Area (Ha) / Arwynebedd Gros y Safle (Ha):
7.46

Existing Use Category / Categori Defnydd Presennol:
Agricultural Land/Tir Amaethyddol

Proposed Use Category / Categori Defnydd Arfaethedig:
Employment/Cyflogaeth

© Crown copyright & database rights 2023 Ordnance Survey tbc



Site ID No/Rhif Adnabod y Safle:
484

Site name/Enw'r Safle:
Land at Hayes Road/Tir yn Hayes Road

Settlement/Setliad:
Sully/Sili

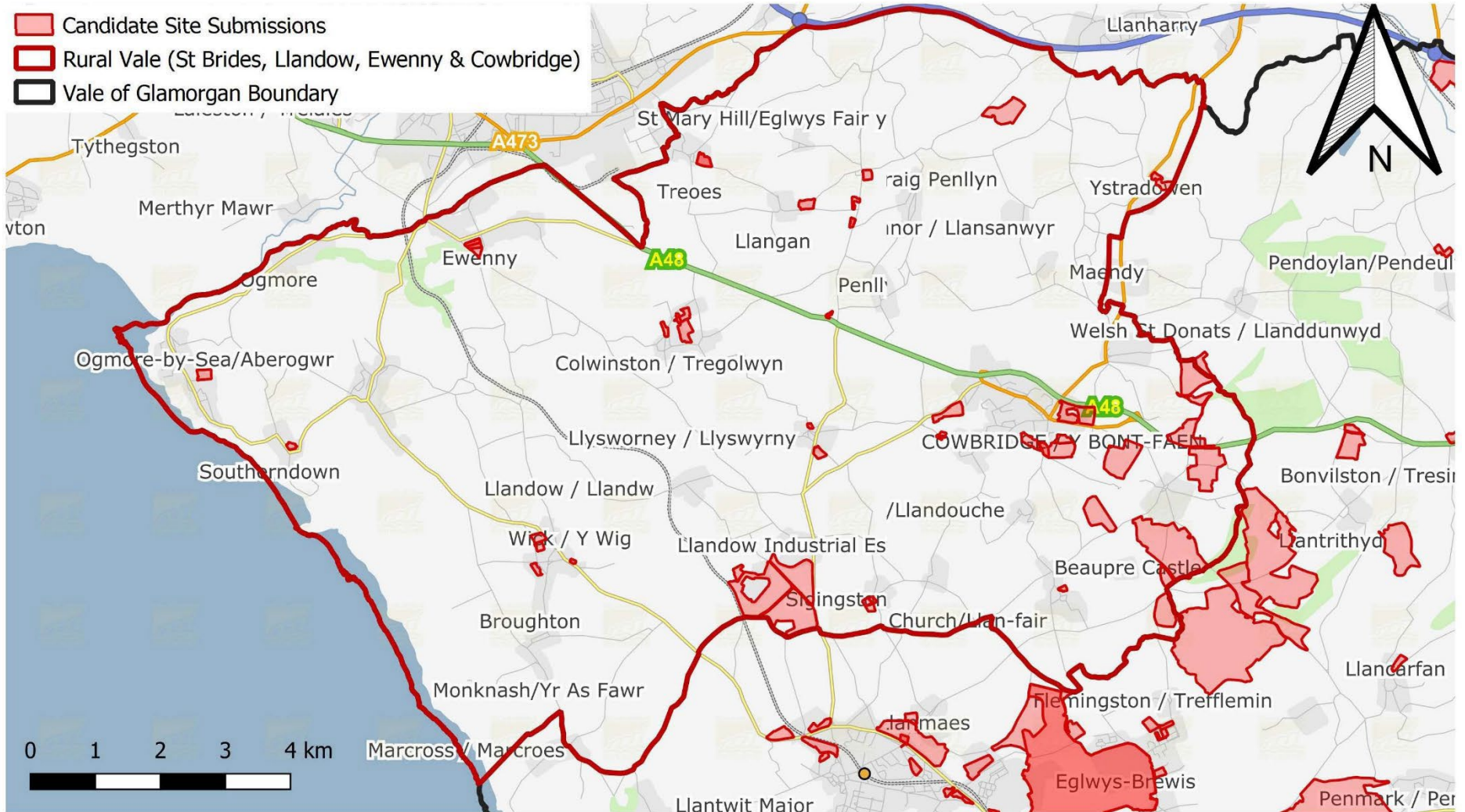
Gross Site Area (Ha) / Arwynebedd Gros y Safle (Ha):
15.4

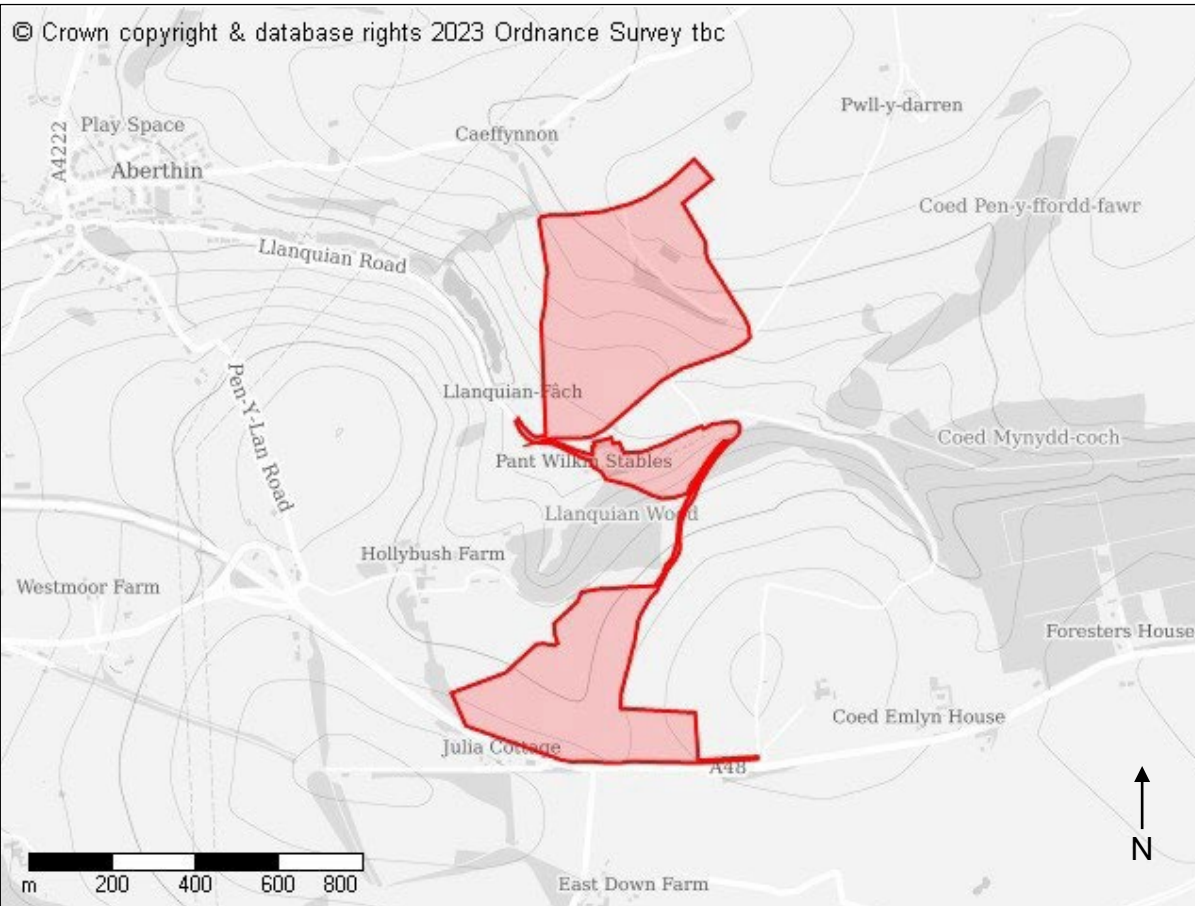
Existing Use Category / Categori Defnydd Presennol:
Vacant /Gwag

Proposed Use Category / Categori Defnydd Arfaethedig:
Employment/Cyflogaeth

Candidate Site Submissions in the Rural Vale (Cowbridge, St Brides, Llandow & Ewenny)

Cyflwyniadau Safleoedd Ymgeisiol yn y Fro Wledig (Y Bont-faen, Saint-y-brid, Llandŵ ac Ewenni)





Site ID No/Rhif Adnabod y Safle:
512

Site name/Enw'r Safle:
Pant Wilkin Stables/Stablau Pant Wilkin

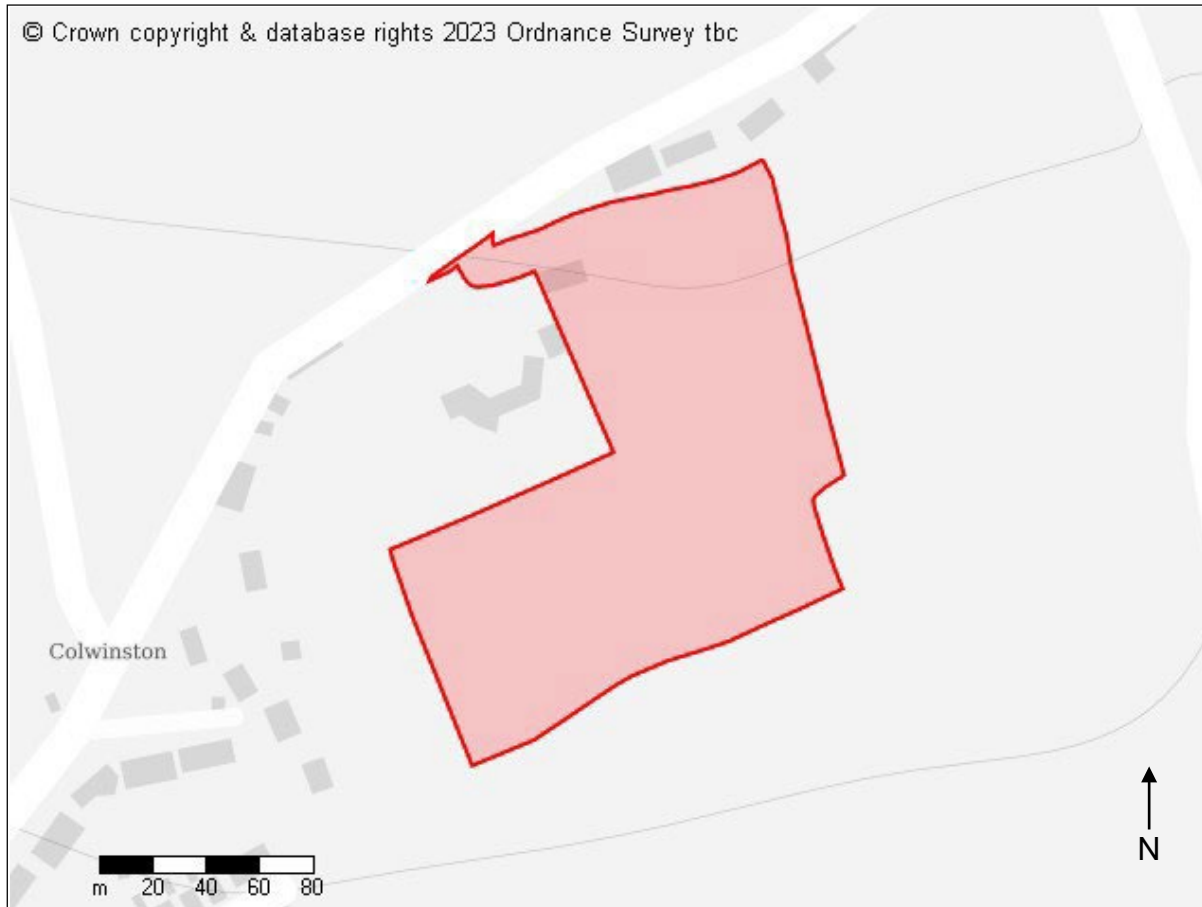
Settlement/Setliad:
Aberthin/Aberthin

Gross Site Area (Ha) / Arwynebedd Gros y Safle (Ha):
38.4

Existing Use Category / Categori Defnydd Presennol:
Agricultural Land/Tir Amaethyddol

Proposed Use Category / Categori Defnydd Arfaethedig:
Renewable Energy / Ynni Adnewyddol

© Crown copyright & database rights 2023 Ordnance Survey tbc



Site ID No/Rhif Adnabod y Safle:
409

Site name/Enw'r Safle:
Land adjacent to Waterton Lodge, Colwinston/Tir cyfagos
i Waterton Lodge, Tregolwyn

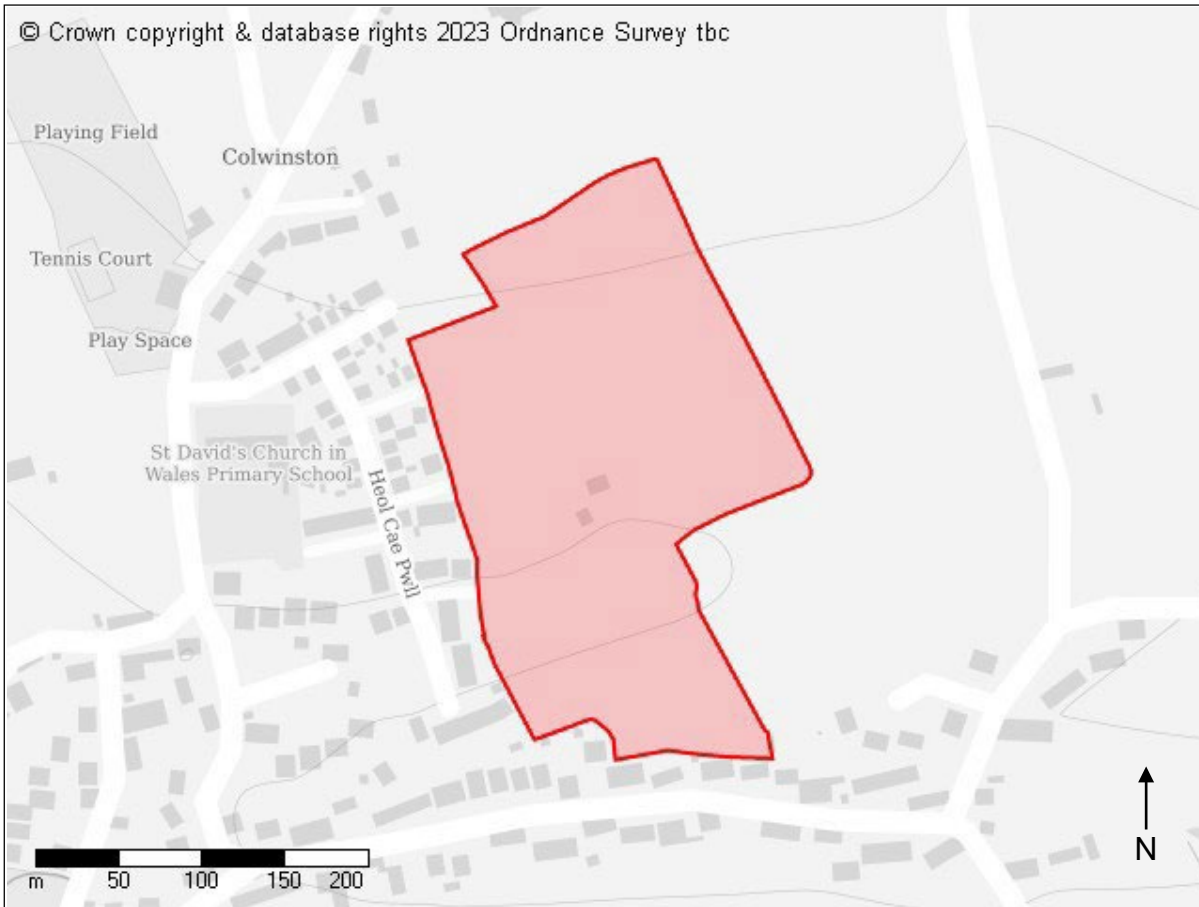
Settlement/Setliad:
Colwinston/Tregolwyn

Gross Site Area (Ha) / Arwynebedd Gros y Safle (Ha):
2.1

Existing Use Category / Categori Defnydd Presennol:
Agricultural Land/Tir Amaethyddol

Proposed Use Category / Categori Defnydd Arfaethedig:
Housing / Tai

© Crown copyright & database rights 2023 Ordnance Survey tbc



Site ID No/Rhif Adnabod y Safle:
453

Site name/Enw'r Safle:
Land to the East of Colwinston/Tir i'r dwyrain o Dregolwyn

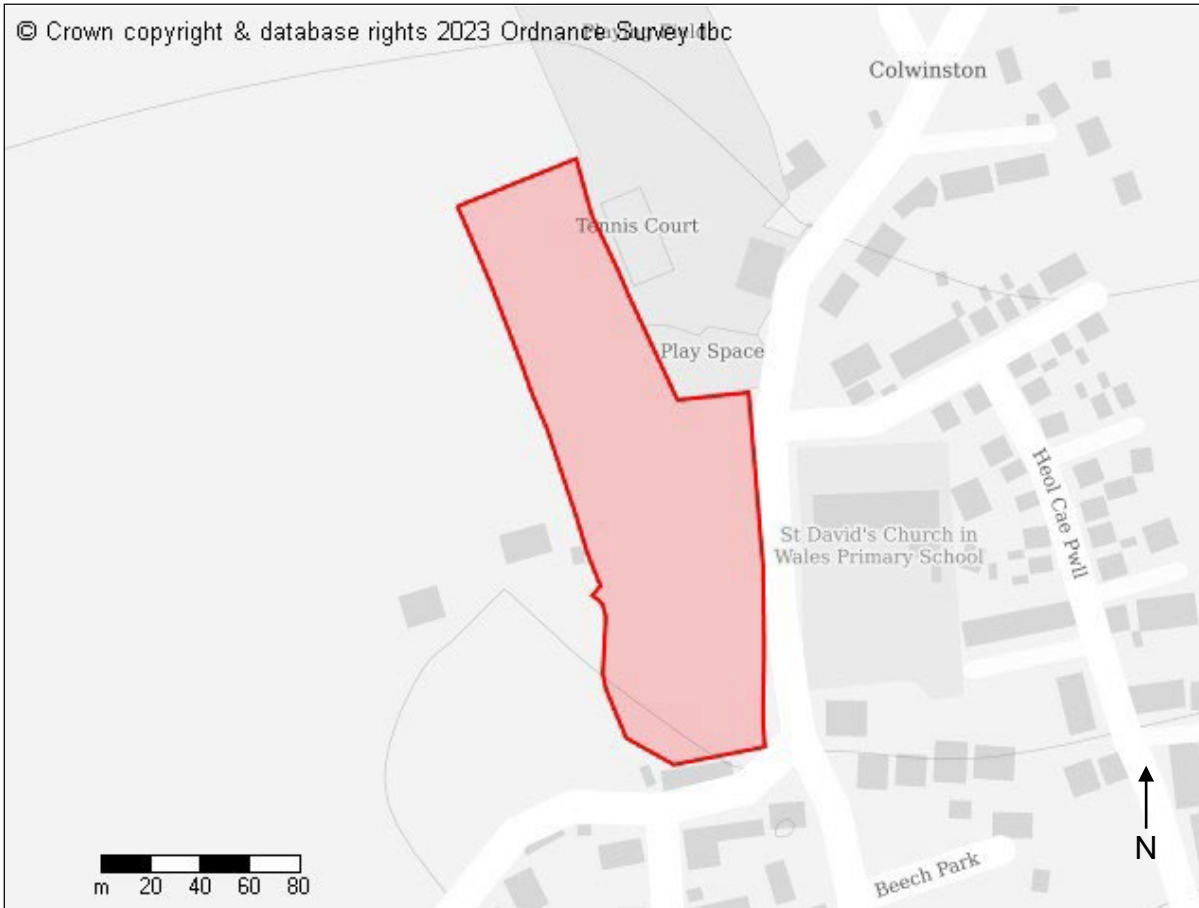
Settlement/Setliad:
Colwinston/Tregolwyn

Gross Site Area (Ha) / Arwynebedd Gros y Safle (Ha):
5.24

Existing Use Category / Categori Defnydd Presennol:
Agricultural Land/Tir Amaethyddol

Proposed Use Category / Categori Defnydd Arfaethedig:
Housing / Tai

© Crown copyright & database rights 2023 Ordnance Survey Ltd



Site ID No/Rhif Adnabod y Safle:
464

Site name/Enw'r Safle:
Land opposite the St David's Church in Wales Primary
School, Colwinston/Tir gyferbyn ag Ysgol Gynradd yr
Eglwys yng Nghymru Dewi Sant, Tregolwyn

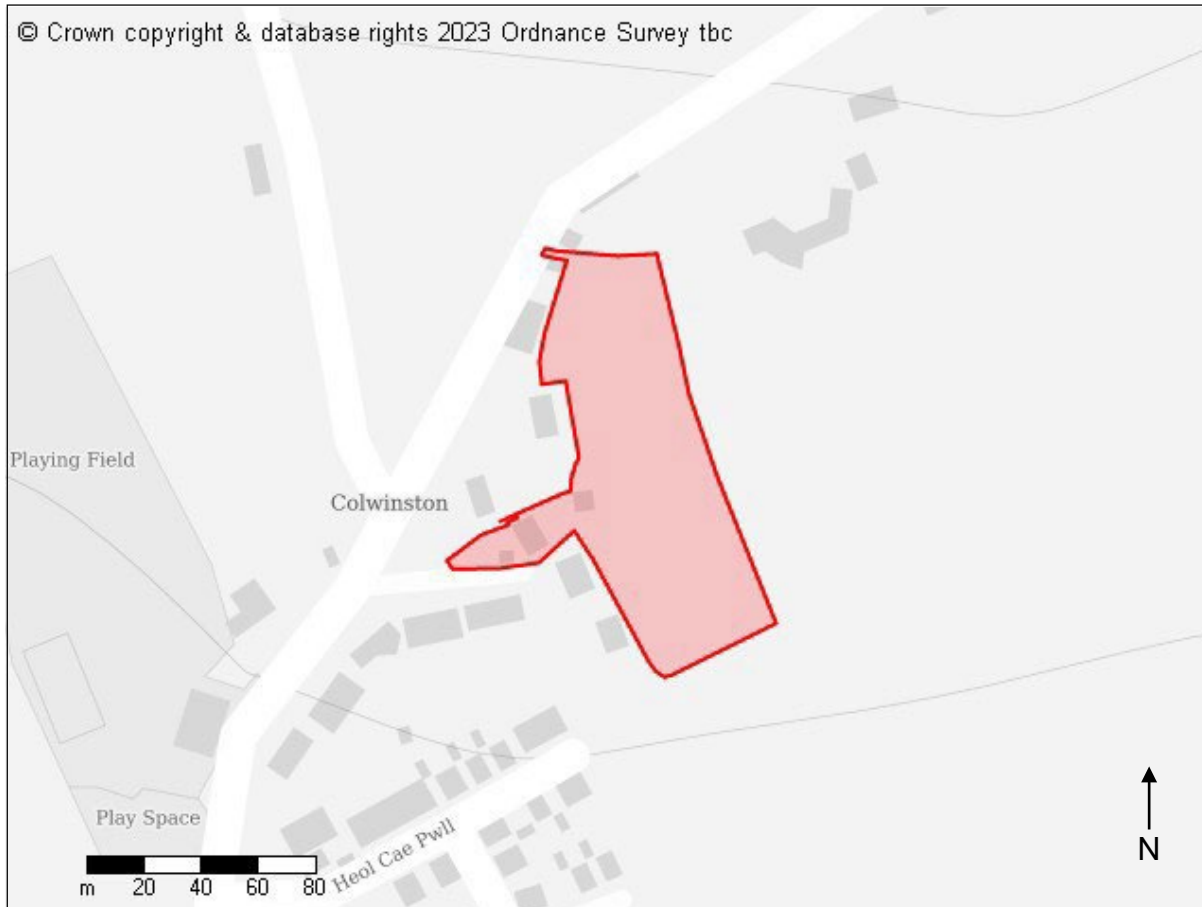
Settlement/Setliad:
Colwinston/Tregolwyn

Gross Site Area (Ha) / Arwynebedd Gros y Safle (Ha):
1.38

Existing Use Category / Categori Defnydd Presennol:
Agricultural Land/Tir Amaethyddol

Proposed Use Category / Categori Defnydd Arfaethedig:
Housing / Tai

© Crown copyright & database rights 2023 Ordnance Survey tbc



Site ID No/Rhif Adnabod y Safle:
474

Site name/Enw'r Safle:
Land at Colwinston/Tir yn Nhregolwyn

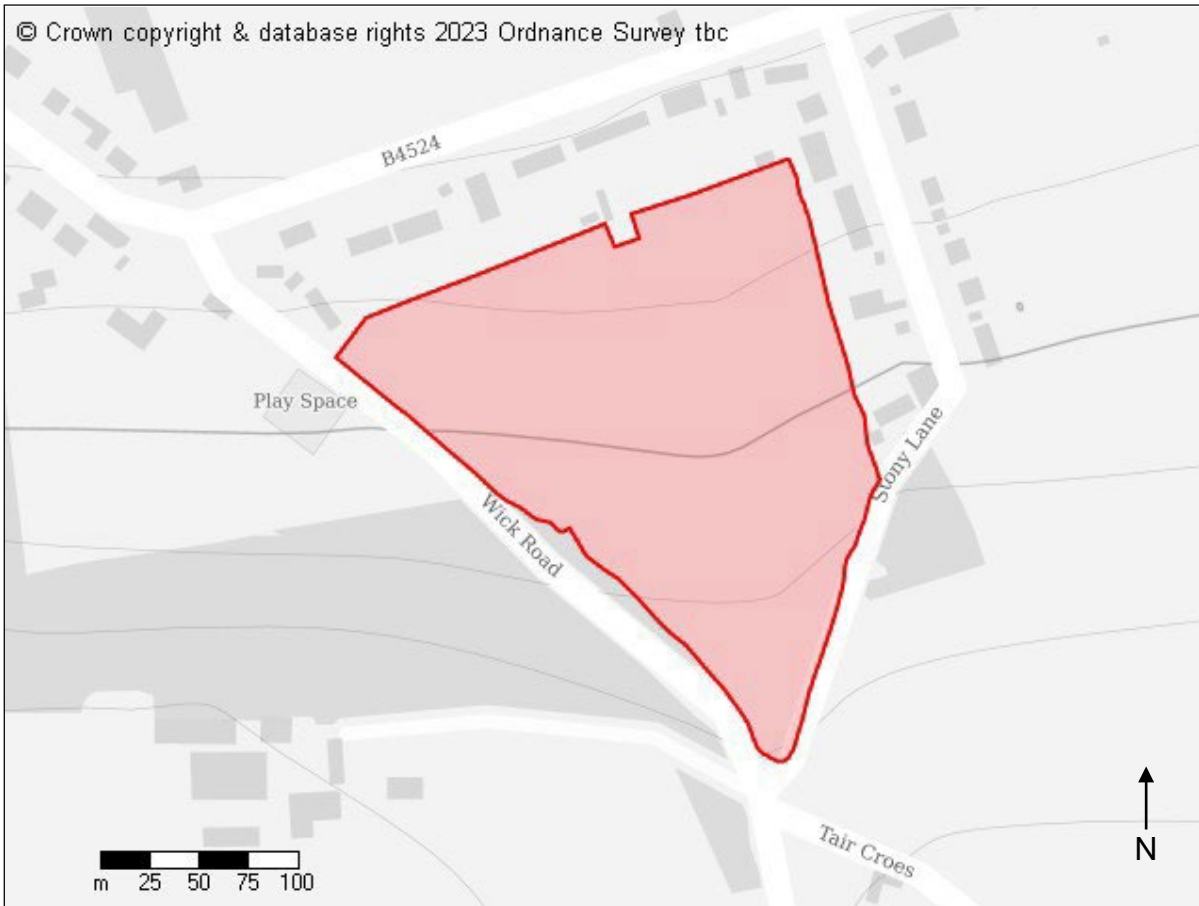
Settlement/Setliad:
Colwinston/Tregolwyn

Gross Site Area (Ha) / Arwynebedd Gros y Safle (Ha):
0.65

Existing Use Category / Categori Defnydd Presennol:
Agricultural Land/Tir Amaethyddol

Proposed Use Category / Categori Defnydd Arfaethedig:
Housing / Tai

© Crown copyright & database rights 2023 Ordnance Survey tbc



Site ID No/Rhif Adnabod y Safle:
391

Site name/Enw'r Safle:
Land off Wick Road, Ewenny, Option 1/Tir oddi ar Wick
Road, Ewenni, Opsiwn 1

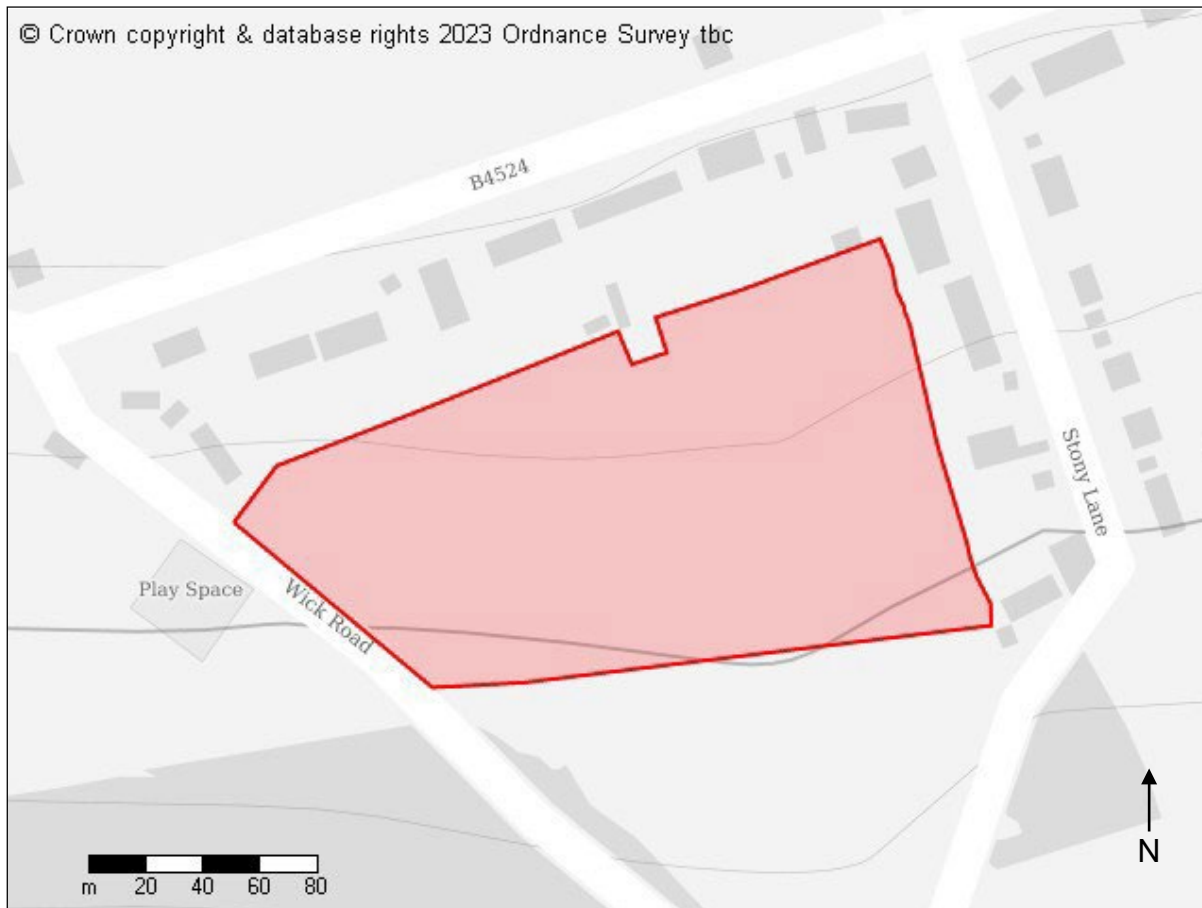
Settlement/Setliad:
Corntown/Corntwn

Gross Site Area (Ha) / Arwynebedd Gros y Safle (Ha):
4

Existing Use Category / Categori Defnydd Presennol:
Agricultural Land/Tir Amaethyddol

Proposed Use Category / Categori Defnydd Arfaethedig:
Housing / Tai

© Crown copyright & database rights 2023 Ordnance Survey tbc



Site ID No/Rhif Adnabod y Safle:
570

Site name/Enw'r Safle:
Land off Wick Road, Ewenny - Option 2/Tir oddi ar Wick
Road, Ewenni, Opsiwn 2

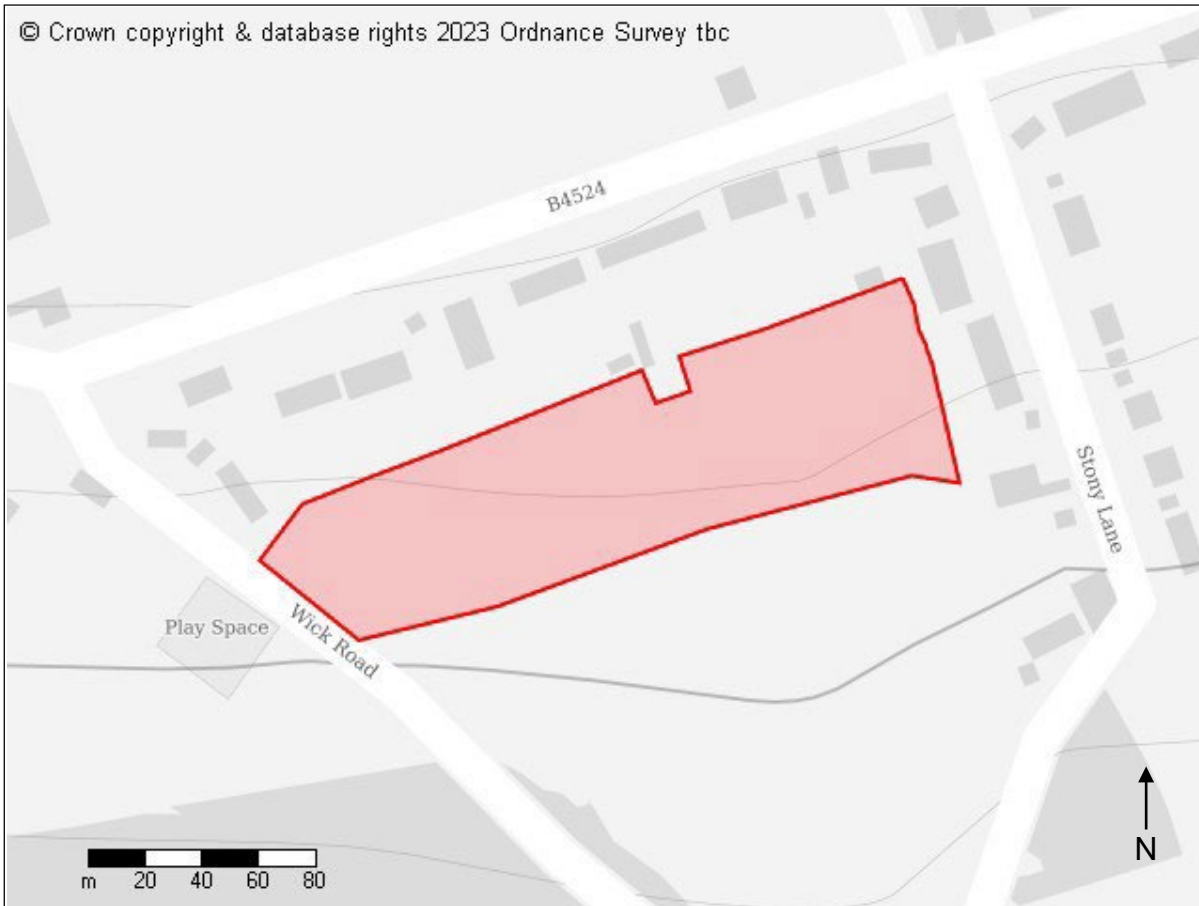
Settlement/Setliad:
Corntown/Corntwn

Gross Site Area (Ha) / Arwynebedd Gros y Safle (Ha):
4

Existing Use Category / Categori Defnydd Presennol:
Agricultural Land/Tir Amaethyddol

Proposed Use Category / Categori Defnydd Arfaethedig:
Housing / Tai

© Crown copyright & database rights 2023 Ordnance Survey tbc



Site ID No/Rhif Adnabod y Safle:
571

Site name/Enw'r Safle:
Land off Wick Road, Ewenny, option 3/Tir oddi ar Wick Road,
Ewenni, Opsiwn 3

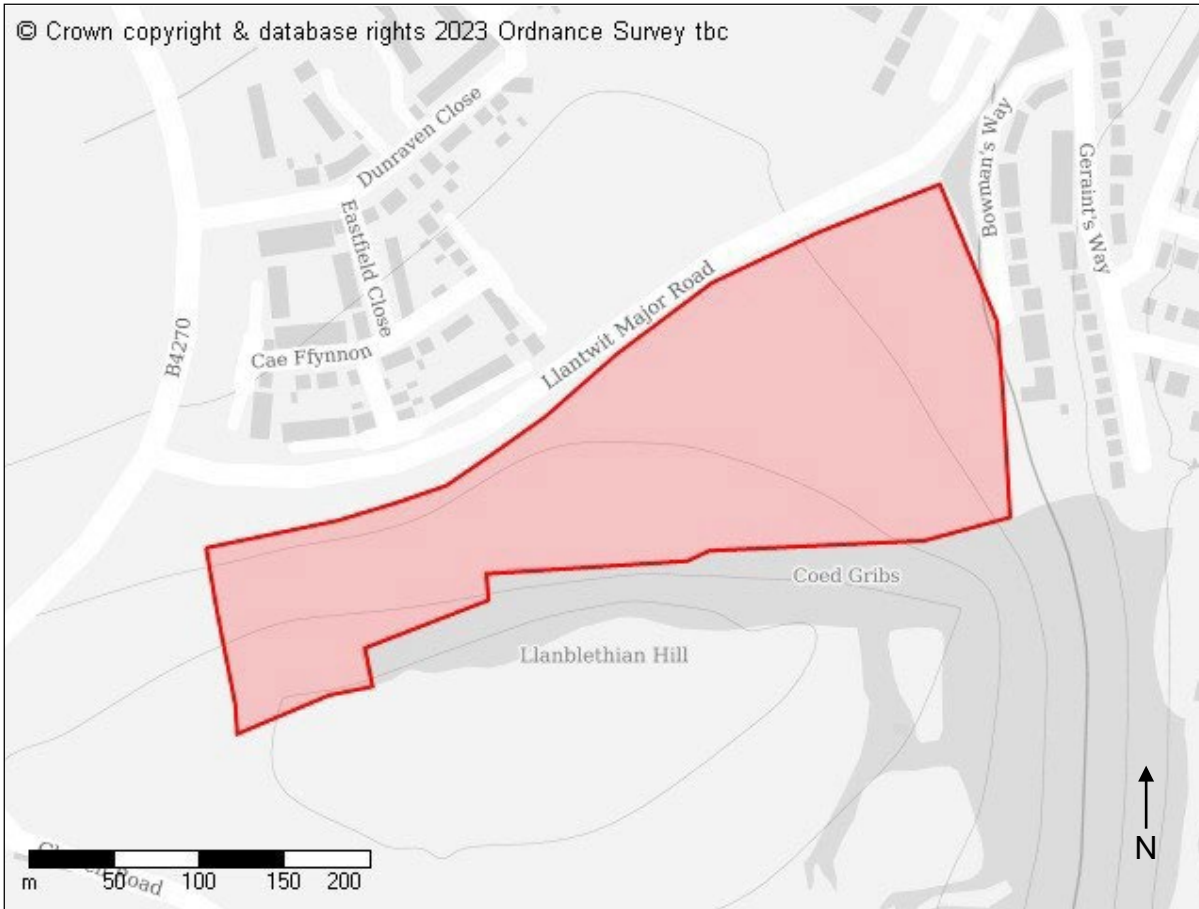
Settlement/Setliad:
Corntown/Corntwn

Gross Site Area (Ha) / Arwynebedd Gros y Safle (Ha):
4

Existing Use Category / Categori Defnydd Presennol:
Agricultural Land/Tir Amaethyddol

Proposed Use Category / Categori Defnydd Arfaethedig:
Housing / Tai

© Crown copyright & database rights 2023 Ordnance Survey tbc



Site ID No/Rhif Adnabod y Safle:
367

Site name/Enw'r Safle:
Land South of Llantwit Major Road, Cowbridge/Tir i'r de o
Llantwit Major Road, Y Bont-faen

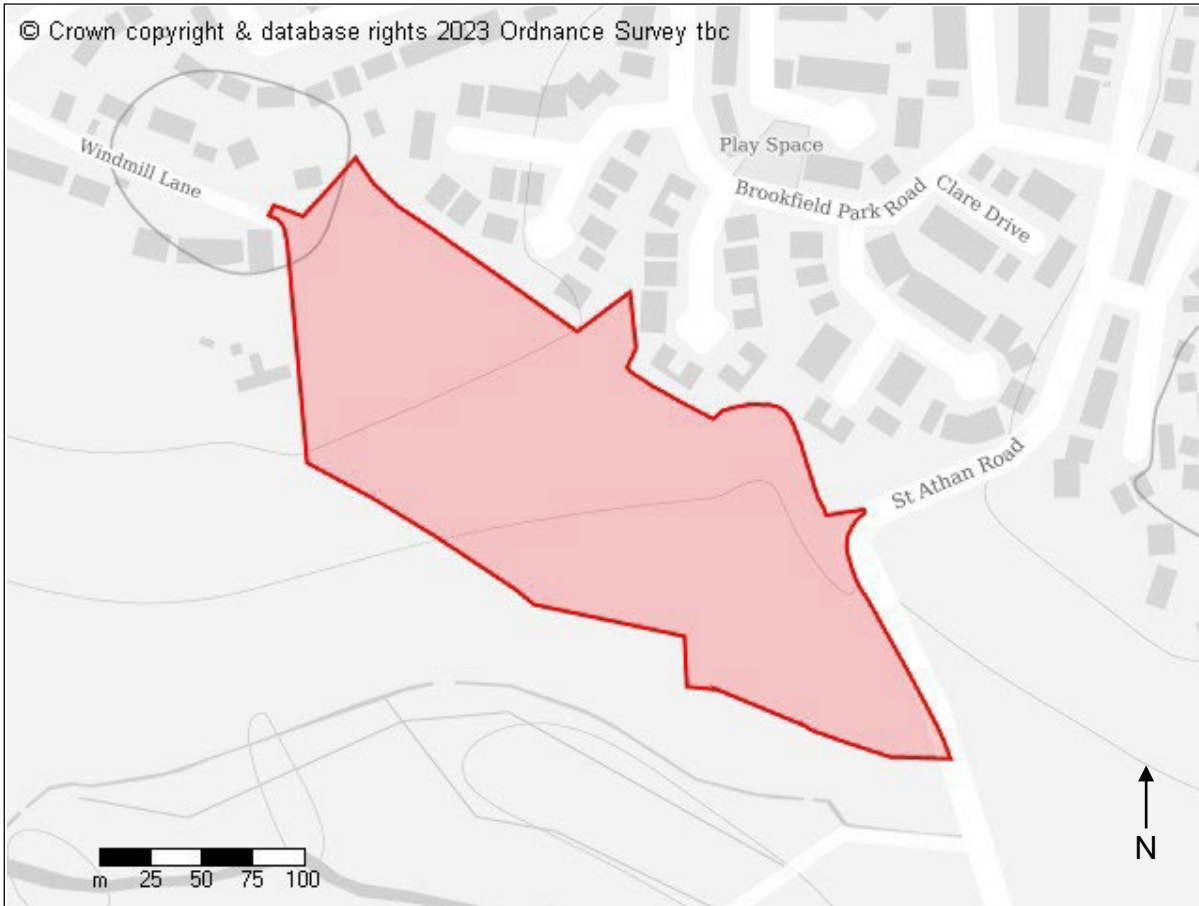
Settlement/Setliad:
Cowbridge/Y Bont-faen

Gross Site Area (Ha) / Arwynebedd Gros y Safle (Ha):
5.99

Existing Use Category / Categori Defnydd Presennol:
Agricultural Land/Tir Amaethyddol

Proposed Use Category / Categori Defnydd Arfaethedig:
Housing / Tai

© Crown copyright & database rights 2023 Ordnance Survey tbc



Site ID No/Rhif Adnabod y Safle:
370

Site name/Enw'r Safle:
Bryn Melin

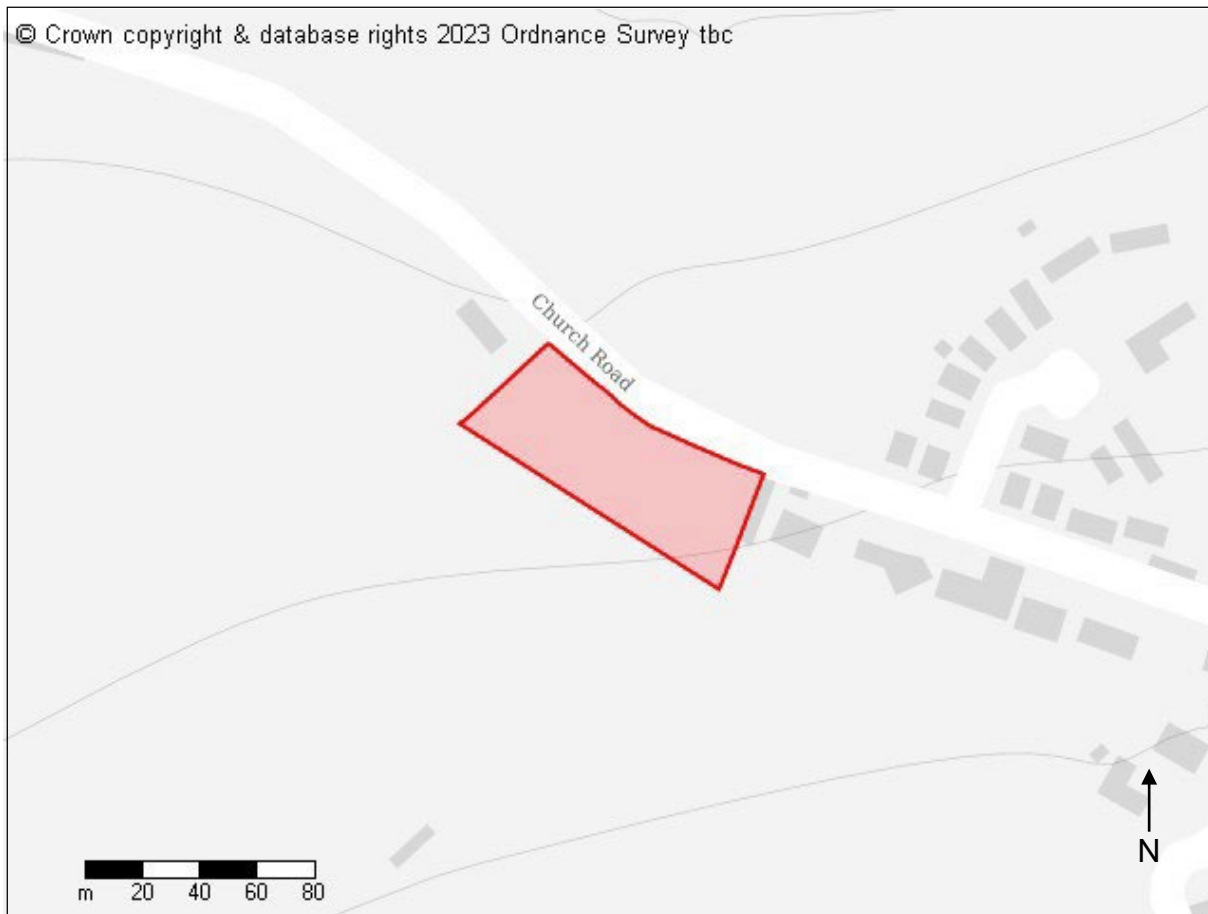
Settlement/Setliad:
Cowbridge/Y Bont-faen

Gross Site Area (Ha) / Arwynebedd Gros y Safle (Ha):
3.89

Existing Use Category / Categori Defnydd Presennol:
Agricultural Land/Tir Amaethyddol

Proposed Use Category / Categori Defnydd Arfaethedig:
Housing / Tai

© Crown copyright & database rights 2023 Ordnance Survey tbc



Site ID No/Rhif Adnabod y Safle:
438

Site name/Enw'r Safle:
Land to the South of Church Rd, Llanblethian/Tir i'r de o
Church Rd, Llanfleiddan

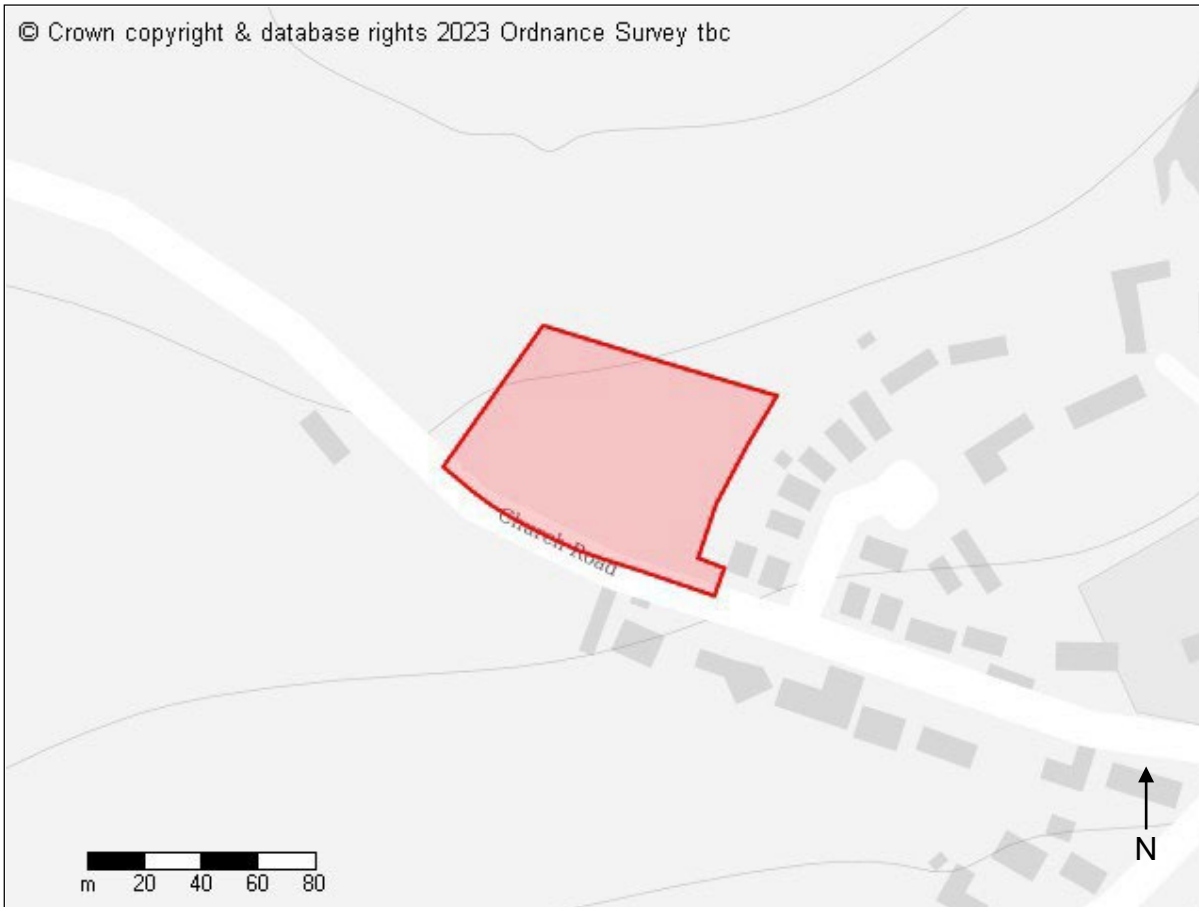
Settlement/Setliad:
Cowbridge/Y Bont-faen

Gross Site Area (Ha) / Arwynebedd Gros y Safle (Ha):
0.37

Existing Use Category / Categori Defnydd Presennol:
Agricultural Land/Tir Amaethyddol

Proposed Use Category / Categori Defnydd Arfaethedig:
Housing / Tai

© Crown copyright & database rights 2023 Ordnance Survey tbc



Site ID No/Rhif Adnabod y Safle:
440

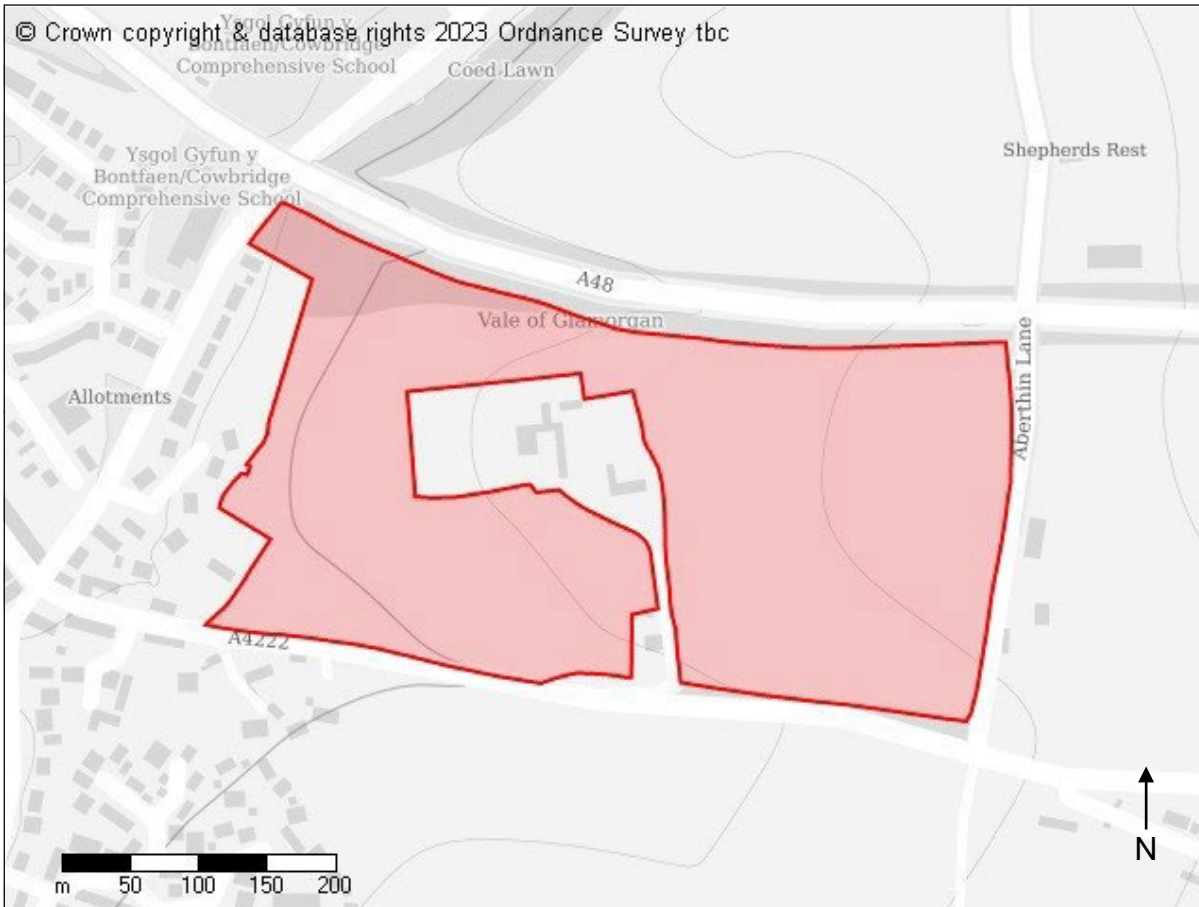
Site name/Enw'r Safle:
Land North of Church Road, Llanblethian/Tir i'r gogledd
o Church Road, Llanfleiddan

Settlement/Setliad:
Cowbridge/Y Bont-faen

Gross Site Area (Ha) / Arwynebedd Gros y Safle (Ha):
0.62

Existing Use Category / Categori Defnydd Presennol:
Agricultural Land/Tir Amaethyddol

Proposed Use Category / Categori Defnydd Arfaethedig:
Housing / Tai



Site ID No/Rhif Adnabod y Safle:
455

Site name/Enw'r Safle:
Land North of Primrose Hill/Tir i'r gogledd o Primrose Hill

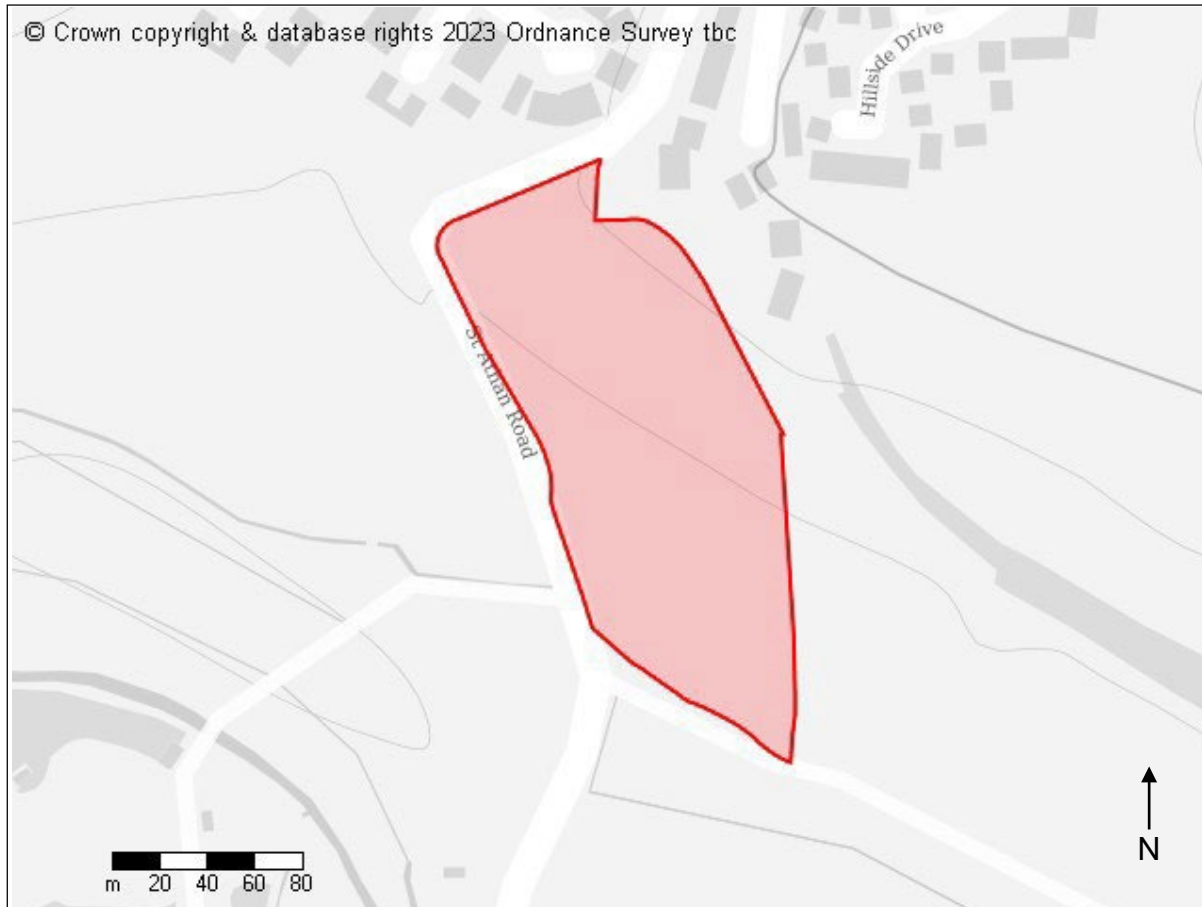
Settlement/Setliad:
Cowbridge/Y Bont-faen

Gross Site Area (Ha) / Arwynebedd Gros y Safle (Ha):
12.48

Existing Use Category / Categori Defnydd Presennol:
Agricultural Land/Tir Amaethyddol

Proposed Use Category / Categori Defnydd Arfaethedig:
Housing / Tai

© Crown copyright & database rights 2023 Ordnance Survey tbc



Site ID No/Rhif Adnabod y Safle:
475

Site name/Enw'r Safle:
Beggars Bush - Land off (East of) St Athan Road,
Cowbridge/Beggars Bush - Tir oddi ar (i'r dwyrain o) Sain
Tathan Road, y Bont-faen

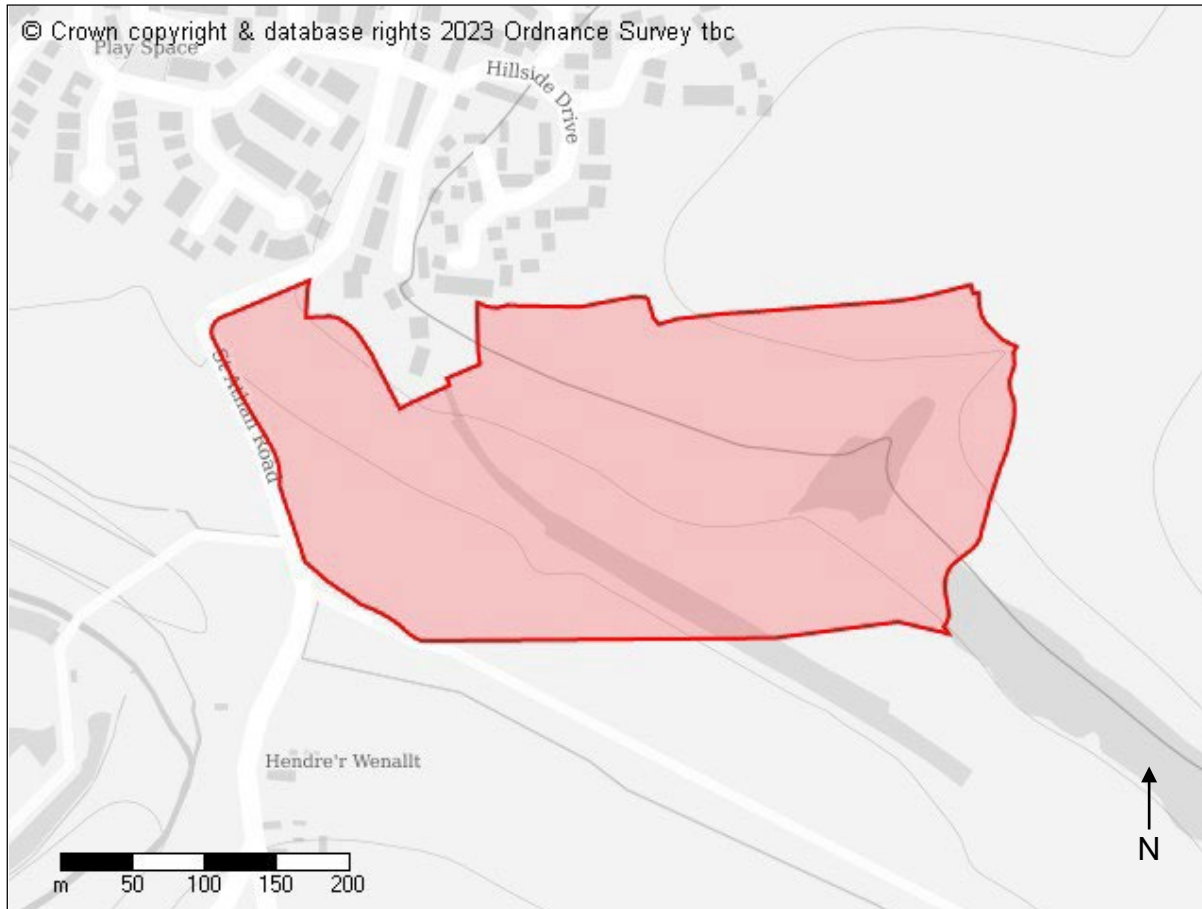
Settlement/Setliad:
Cowbridge/Y Bont-faen

Gross Site Area (Ha) / Arwynebedd Gros y Safle (Ha):
1.9

Existing Use Category / Categori Defnydd Presennol:
Agricultural Land/Tir Amaethyddol

Proposed Use Category / Categori Defnydd Arfaethedig:
Housing / Tai

© Crown copyright & database rights 2023 Ordnance Survey tbc



Site ID No/Rhif Adnabod y Safle:
514

Site name/Enw'r Safle:
Land East of St.Athan Road/Tir i'r dwyrain o St.Tathan
Road

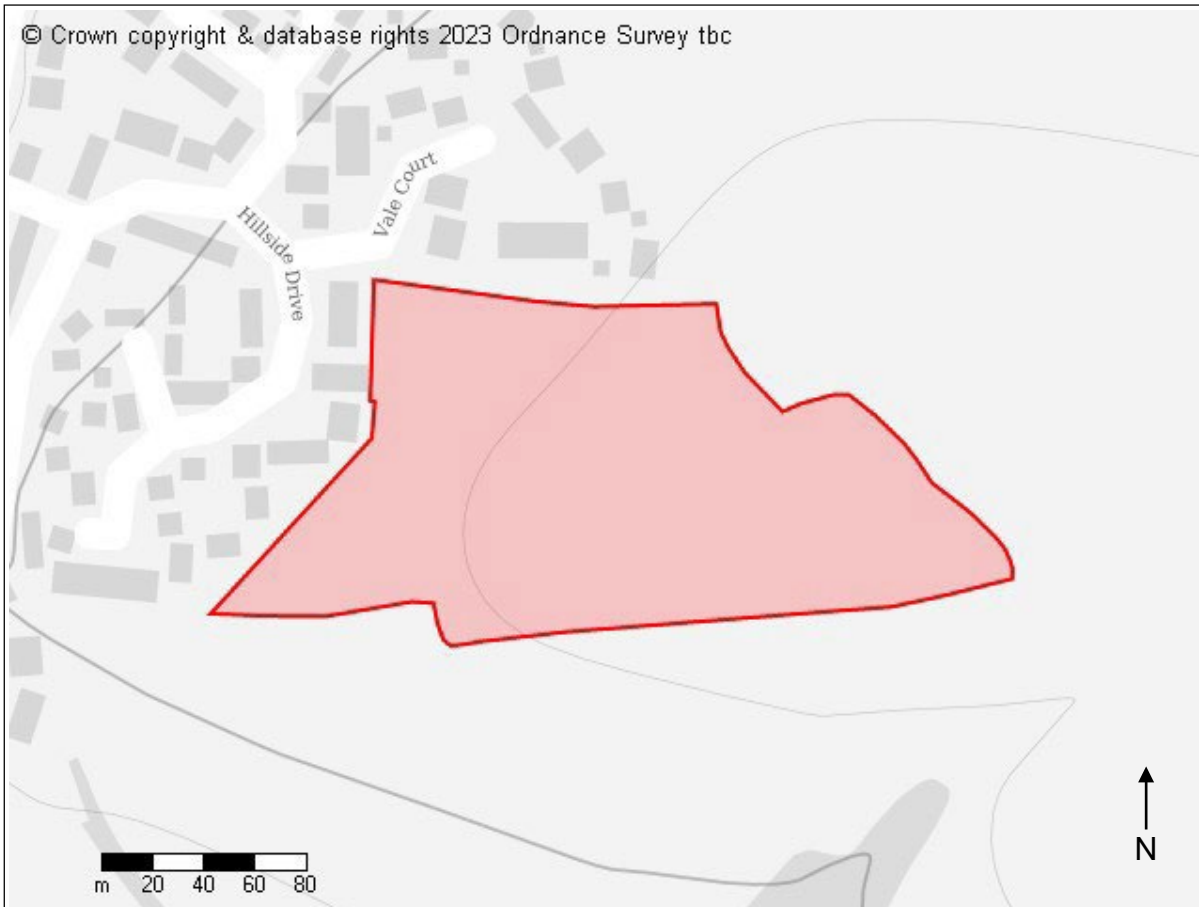
Settlement/Setliad:
Cowbridge/Y Bont-faen

Gross Site Area (Ha) / Arwynebedd Gros y Safle (Ha):
10.4

Existing Use Category / Categori Defnydd Presennol:
Agricultural Land/Tir Amaethyddol

Proposed Use Category / Categori Defnydd Arfaethedig:
Affordable Housing led / Wedi Ei Arwain Gan Dai
Fforddiadwy

© Crown copyright & database rights 2023 Ordnance Survey tbc



Site ID No/Rhif Adnabod y Safle:
555

Site name/Enw'r Safle:
Land off Vale Court, Cowbridge, Vale of Glamorgan/Tir oddi
ar Vale Court, Y Bont-faen, Bro Morgannw

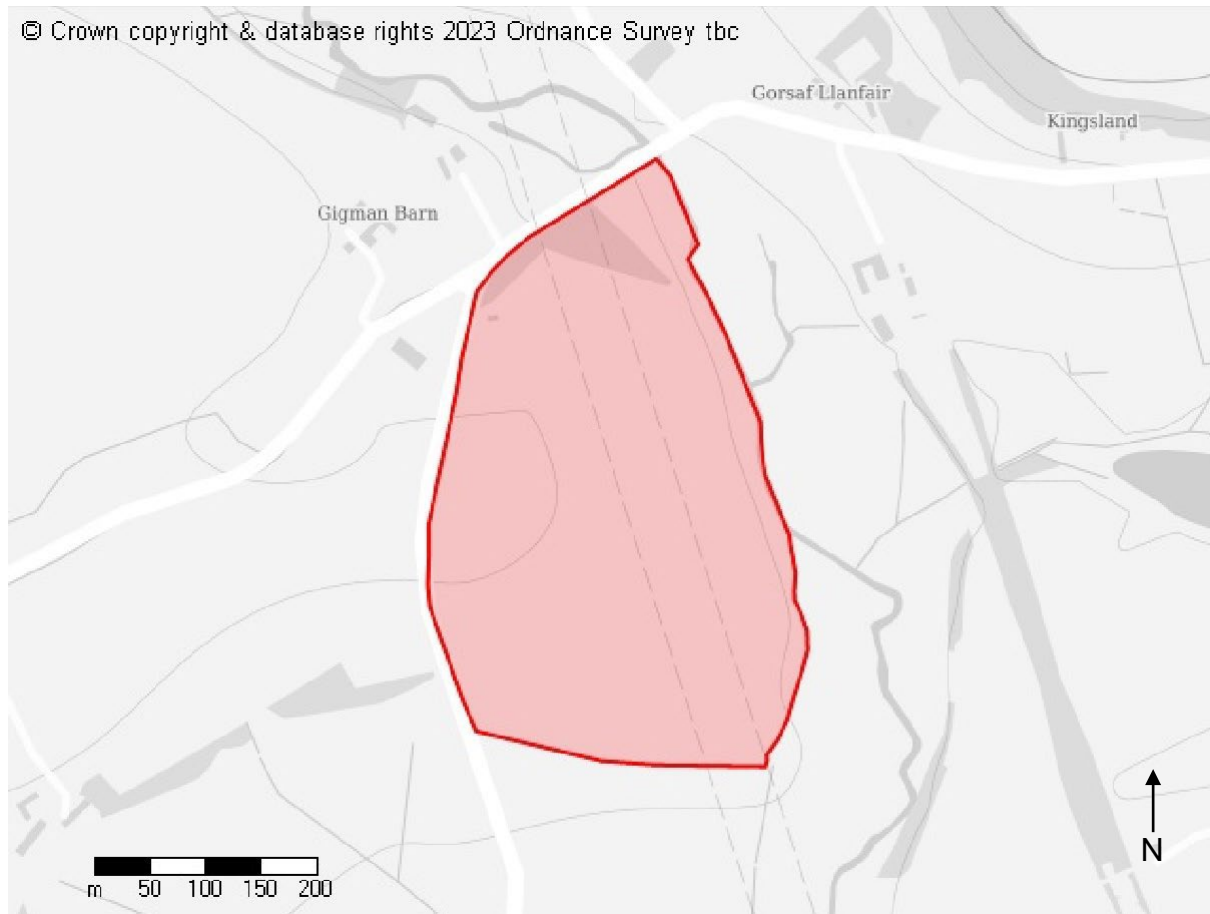
Settlement/Setliad:
Cowbridge/Y Bont-faen

Gross Site Area (Ha) / Arwynebedd Gros y Safle (Ha):
2.57

Existing Use Category / Categori Defnydd Presennol:
Agricultural Land/Tir Amaethyddol

Proposed Use Category / Categori Defnydd Arfaethedig:
Housing / Tai

© Crown copyright & database rights 2023 Ordnance Survey tbc



Site ID No/Rhif Adnabod y Safle:
577

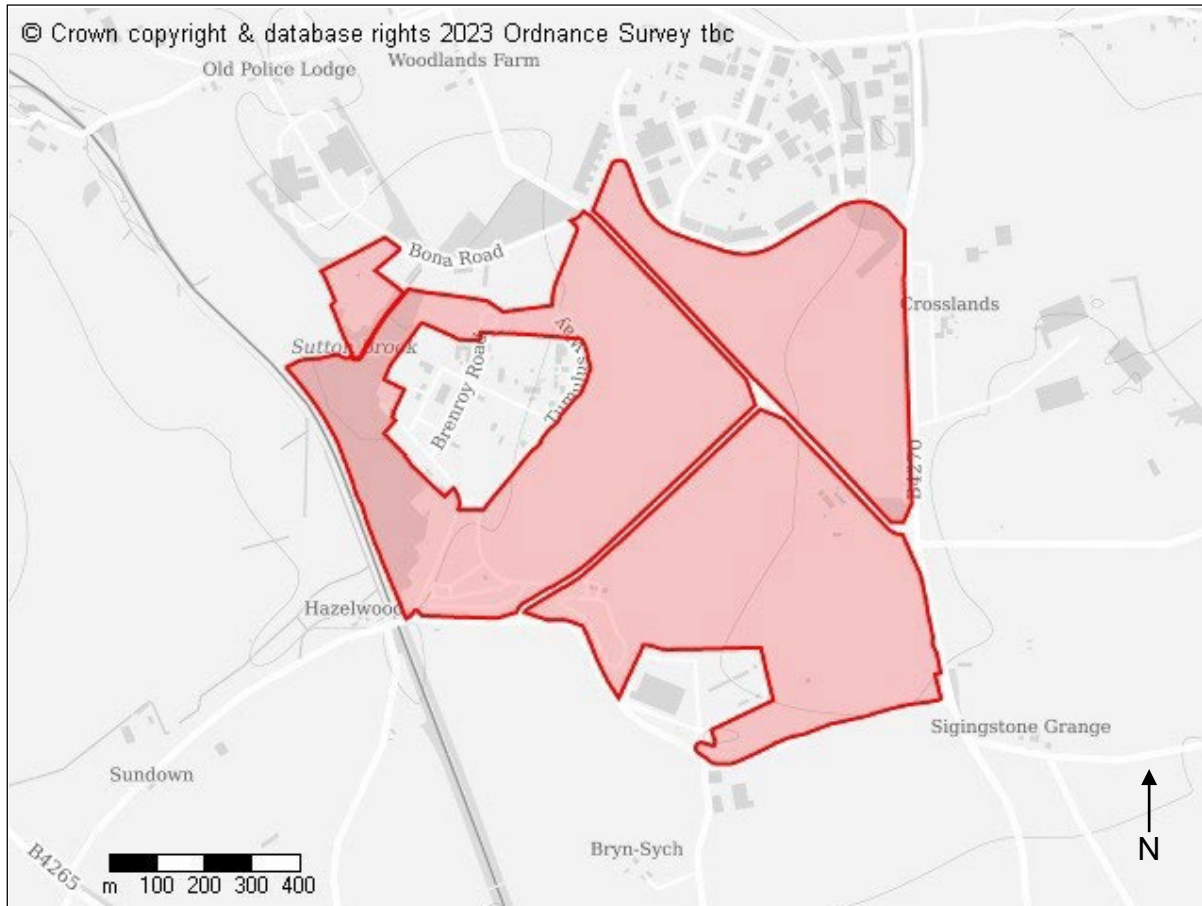
Site name/Enw'r Safle:
Gigman Barn/Sgubor Gigman

Settlement/Setliad:
Flemingston/Trefflemin

Gross Site Area (Ha) / Arwynebedd Gros y Safle (Ha):
12.9

Existing Use Category / Categori Defnydd Presennol:
Agricultural Land/Tir Amaethyddol

Proposed Use Category / Categori Defnydd Arfaethedig:
Renewable Energy/ Ynni Adnewyddol



Site ID No/Rhif Adnabod y Safle:
448

Site name/Enw'r Safle:
Land at Llandow Airfield/Tir ym Maes Awyr LLandŵ

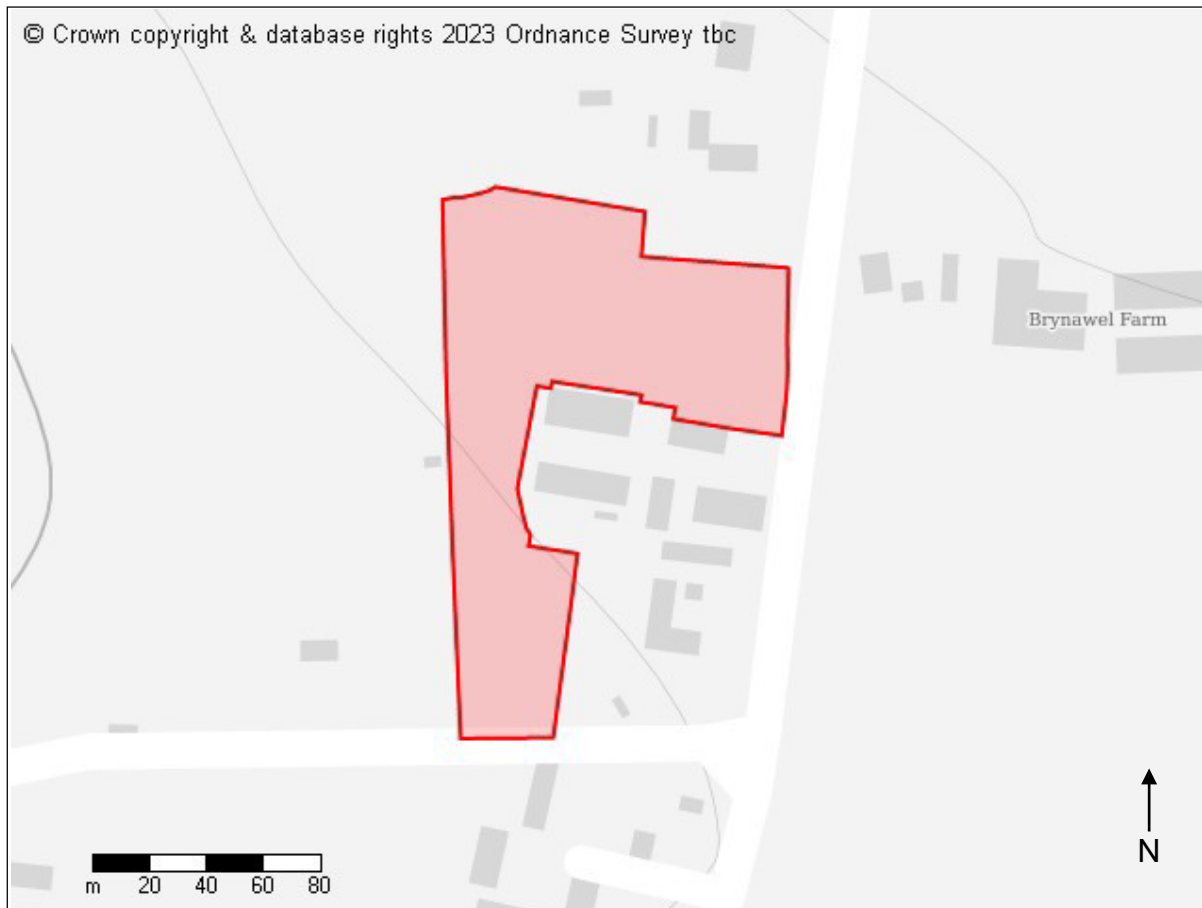
Settlement/Setliad:
Llandow/LLandŵ

Gross Site Area (Ha) / Arwynebedd Gros y Safle (Ha):
88.67

Existing Use Category / Categori Defnydd Presennol:
Agricultural Land/Tir Amaethyddol

Proposed Use Category / Categori Defnydd Arfaethedig:
Housing / Tai

© Crown copyright & database rights 2023 Ordnance Survey tbc



Site ID No/Rhif Adnabod y Safle:
398

Site name/Enw'r Safle:
Land to north and west of Westwinds Business Park/Tir i'r
gogledd ac i'r gorllewin o Barc Busnes Westwinds

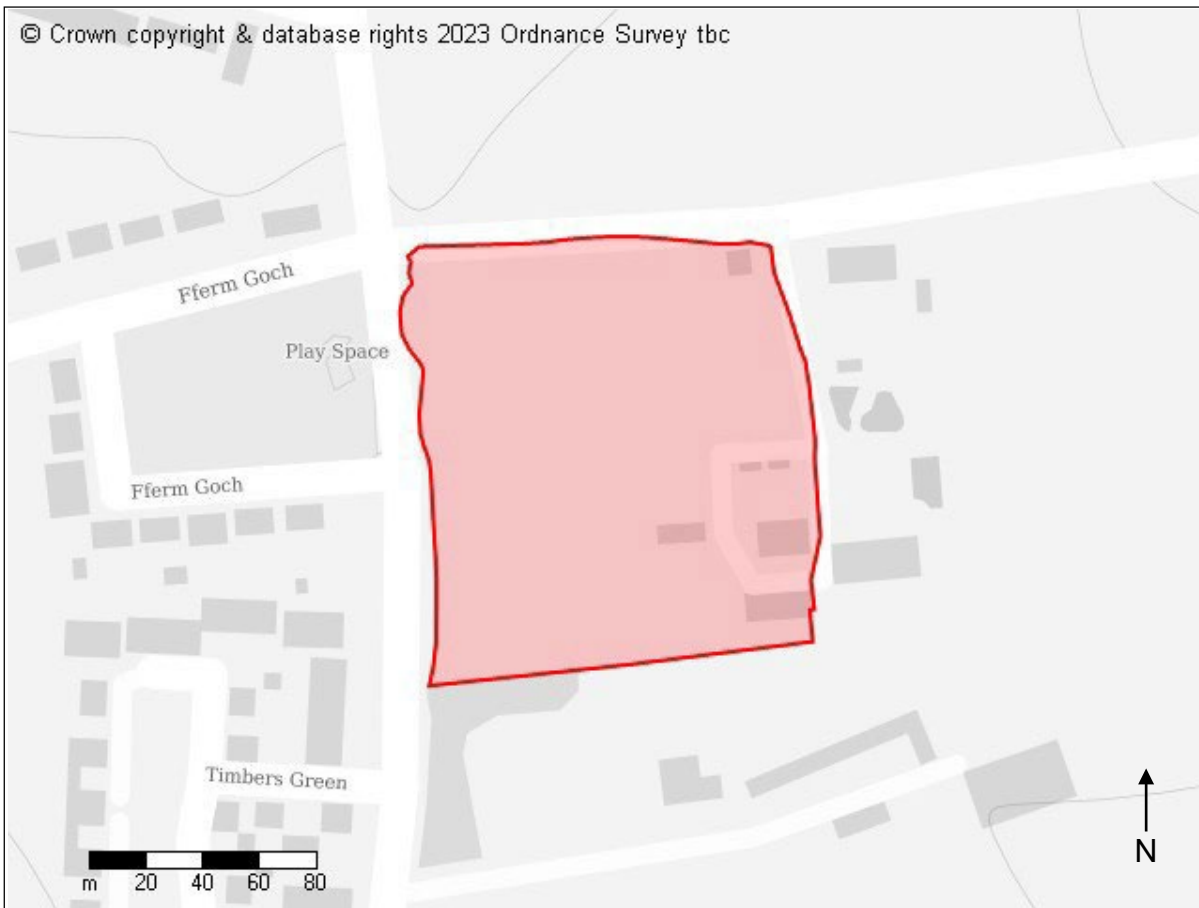
Settlement/Setliad:
Llangan/Llan-gan

Gross Site Area (Ha) / Arwynebedd Gros y Safle (Ha):
1.15

Existing Use Category / Categori Defnydd Presennol:
Agricultural Land/Tir Amaethyddol

Proposed Use Category / Categori Defnydd Arfaethedig:
Housing / Tai

© Crown copyright & database rights 2023 Ordnance Survey tbc



Site ID No/Rhif Adnabod y Safle:
401

Site name/Enw'r Safle:
Land to the west of Fferm Goch House, Llangan/Tir i'r
gorllewin o Fferm Goch House, Llan-gan

Settlement/Setliad:
Llangan/Llan-gan

Gross Site Area (Ha) / Arwynebedd Gros y Safle (Ha):
1.99

Existing Use Category / Categori Defnydd Presennol:
Agricultural Land/Tir Amaethyddol

Proposed Use Category / Categori Defnydd Arfaethedig:
Housing / Tai

© Crown copyright & database rights 2023 Ordnance Survey tbc

Ysgol Gynradd
Llangan/Llangan
Primary School

m 20 40 60 80

N

Site ID No/Rhif Adnabod y Safle:
402

Site name/Enw'r Safle:
Land adjacent to LLangan Primary School/Tir ger Ysgol
Gynradd Llan-gan

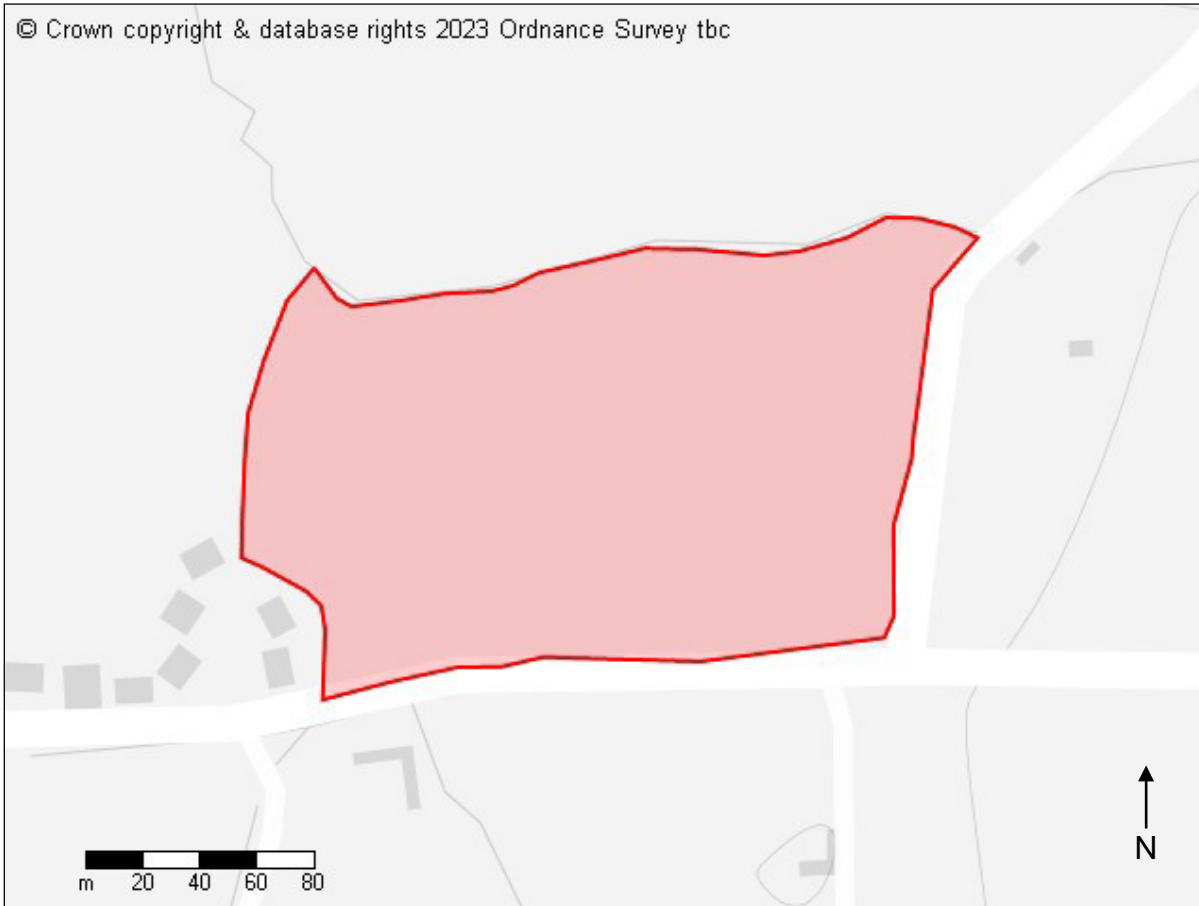
Settlement/Setliad:
Llangan/Llan-gan

Gross Site Area (Ha) / Arwynebedd Gros y Safle (Ha):
0.84

Existing Use Category / Categori Defnydd Presennol:
Agricultural Land/Tir Amaethyddol

Proposed Use Category / Categori Defnydd Arfaethedig:
Housing / Tai

© Crown copyright & database rights 2023 Ordnance Survey tbc



Site ID No/Rhif Adnabod y Safle:
403

Site name/Enw'r Safle:
Land east of Llangan/Tir i'r dwyrain o Lan-gan

Settlement/Setliad:
Llangan/Llan-gan

Gross Site Area (Ha) / Arwynebedd Gros y Safle (Ha):
3.1

Existing Use Category / Categori Defnydd Presennol:
Agricultural Land/Tir Amaethyddol

Proposed Use Category / Categori Defnydd Arfaethedig:
Housing / Tai

© Crown copyright & database rights 2023 Ordnance Survey tbc

Ysgol Gynradd
Llangan/Llangan
Primary School

m 20 40 60 80

N

Site ID No/Rhif Adnabod y Safle:
468

Site name/Enw'r Safle:
Land to the south of Llangan Primary School/Tir i'r de o
Ysgol Gynradd Llan-gan

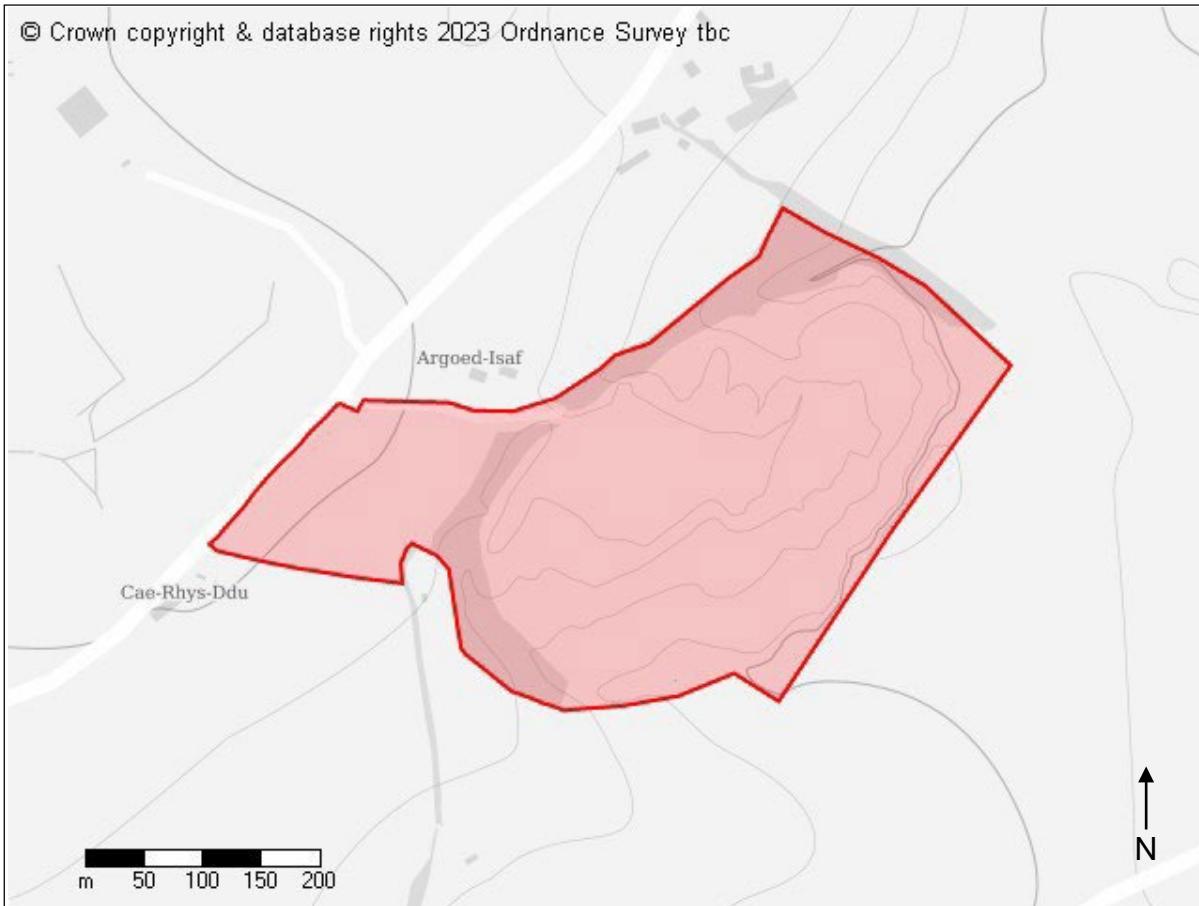
Settlement/Setliad:
Llangan/Llan-gan

Gross Site Area (Ha) / Arwynebedd Gros y Safle (Ha):
0.87

Existing Use Category / Categori Defnydd Presennol:
Agricultural Land/Tir Amaethyddol

Proposed Use Category / Categori Defnydd Arfaethedig:
Affordable Housing led / Wedi Ei Arwain Gan Dai
Fforddiadwy

© Crown copyright & database rights 2023 Ordnance Survey tbc



Site ID No/Rhif Adnabod y Safle:
411

Site name/Enw'r Safle:
Argoed Isha Quarry/Chwarel Argoed Isha

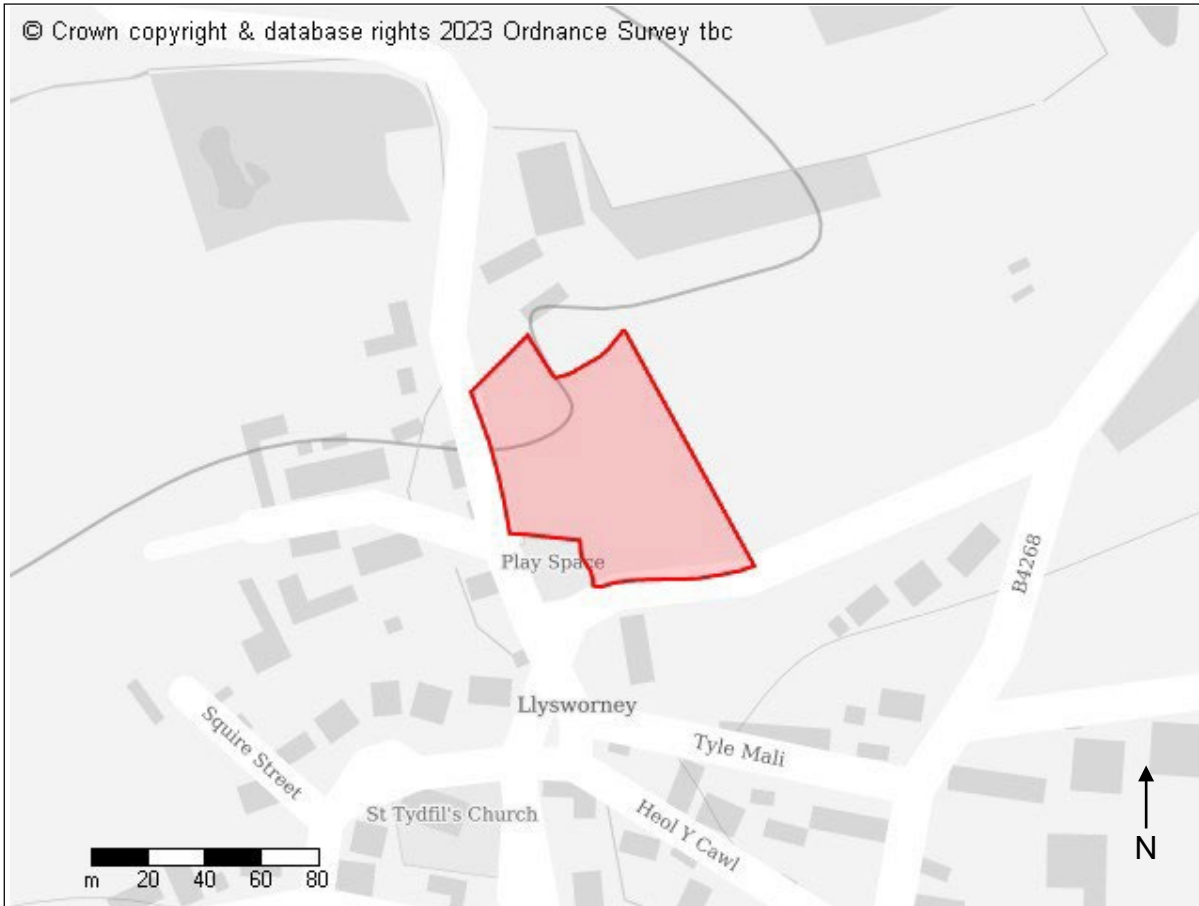
Settlement/Setliad:
Llansannor/Llansanwyr

Gross Site Area (Ha) / Arwynebedd Gros y Safle (Ha):
14

Existing Use Category / Categori Defnydd Presennol:
Agricultural Land, Disused Quarry/Tir Amaethyddol,
Chwarel Nas Defnyddir

Proposed Use Category / Categori Defnydd Arfaethedig:
Other Proposed Uses / Defnydd Arall Arfaethedig

© Crown copyright & database rights 2023 Ordnance Survey tbc



Site ID No/Rhif Adnabod y Safle:
362

Site name/Enw'r Safle:
Land at Moat Farm/Tir ar Fferm y Moat

Settlement/Setliad:
Llysworney/Llyswyrny

Gross Site Area (Ha) / Arwynebedd Gros y Safle (Ha):
0.4

Existing Use Category / Categori Defnydd Presennol:
Agricultural Land/Tir Amaethyddol

Proposed Use Category / Categori Defnydd Arfaethedig:
Housing / Tai

© Crown copyright & database rights 2023 Ordnance Survey tbc



Site ID No/Rhif Adnabod y Safle:
397

Site name/Enw'r Safle:
Land to the south of The Swallows, Llysworney/Tir i'r de
o The Swallows, Llysworney

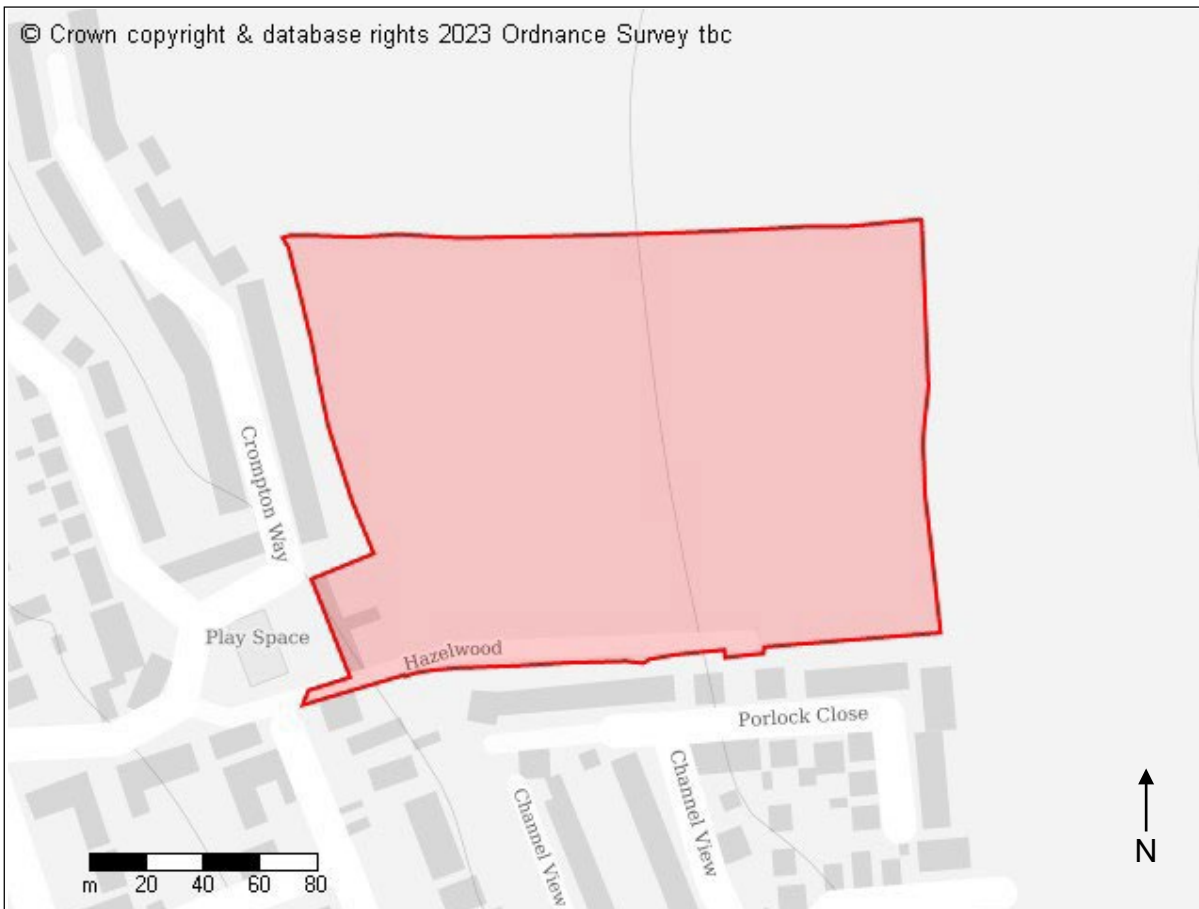
Settlement/Setliad:
Llysworney/Llyswyrny

Gross Site Area (Ha) / Arwynebedd Gros y Safle (Ha):
2.25

Existing Use Category / Categori Defnydd Presennol:
Agricultural Land/Tir Amaethyddol

Proposed Use Category / Categori Defnydd Arfaethedig:
Housing / Tai

© Crown copyright & database rights 2023 Ordnance Survey tbc



Site ID No/Rhif Adnabod y Safle:
386

Site name/Enw'r Safle:
Land at Hazelwood, Ogmore By Sea/Tir yn Hazelwood,
Aberogwr

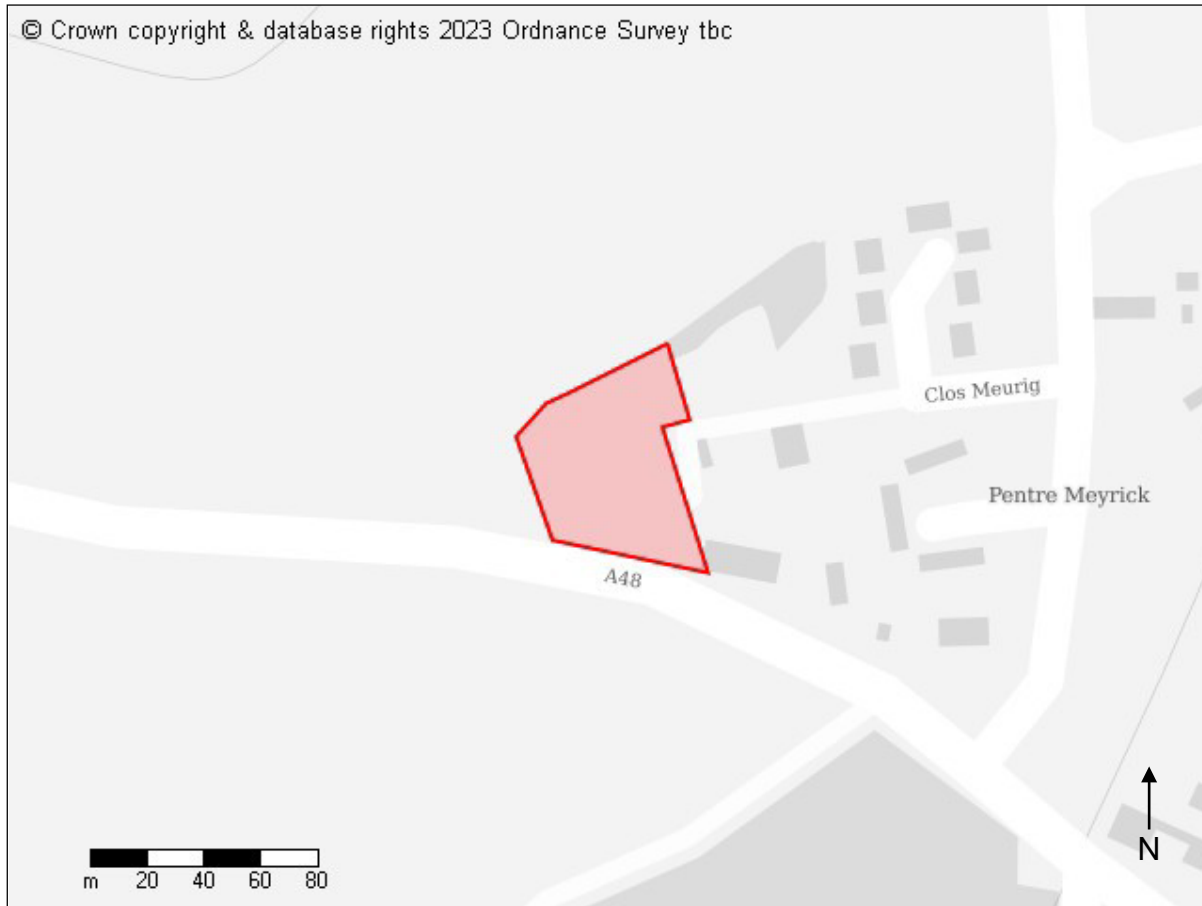
Settlement/Setliad:
Ogmore-by-Sea/Aberogwr

Gross Site Area (Ha) / Arwynebedd Gros y Safle (Ha):
2.9

Existing Use Category / Categori Defnydd Presennol:
Agricultural Land/Tir Amaethyddol

Proposed Use Category / Categori Defnydd Arfaethedig:
Housing / Tai

© Crown copyright & database rights 2023 Ordnance Survey tbc



Site ID No/Rhif Adnabod y Safle:
372

Site name/Enw'r Safle:
Meurig's Camping and Glamping/Meurig's Camping and
Glamping

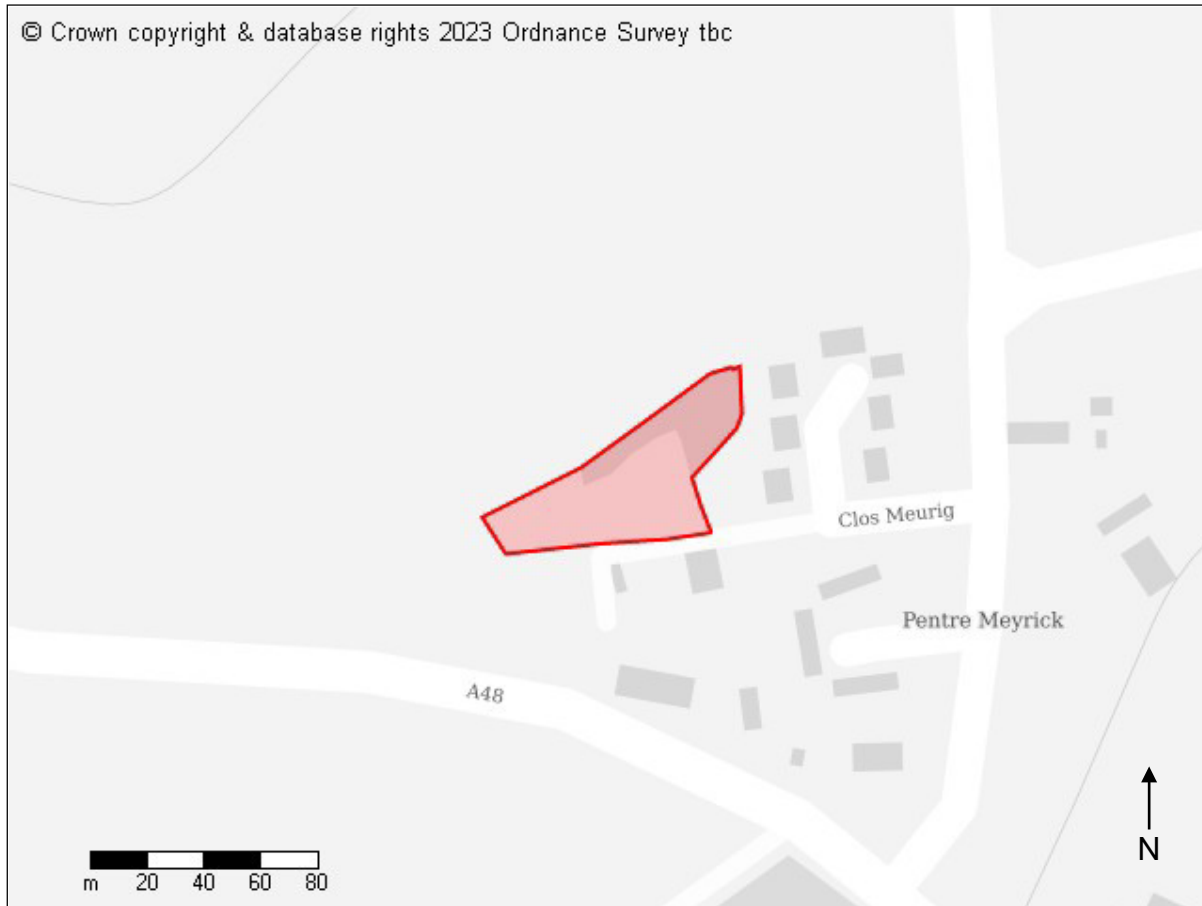
Settlement/Setliad:
Pentre Meyrick/Pentremeurig

Gross Site Area (Ha) / Arwynebedd Gros y Safle (Ha):
0.34

Existing Use Category / Categori Defnydd Presennol:
Agricultural Land/Tir Amaethyddol

Proposed Use Category / Categori Defnydd Arfaethedig:
Other Proposed Uses / Defnydd Arall Arfaethedig

© Crown copyright & database rights 2023 Ordnance Survey tbc



Site ID No/Rhif Adnabod y Safle:
375

Site name/Enw'r Safle:
Land at Pentre Meyrick/Tir ym Mhentremerig

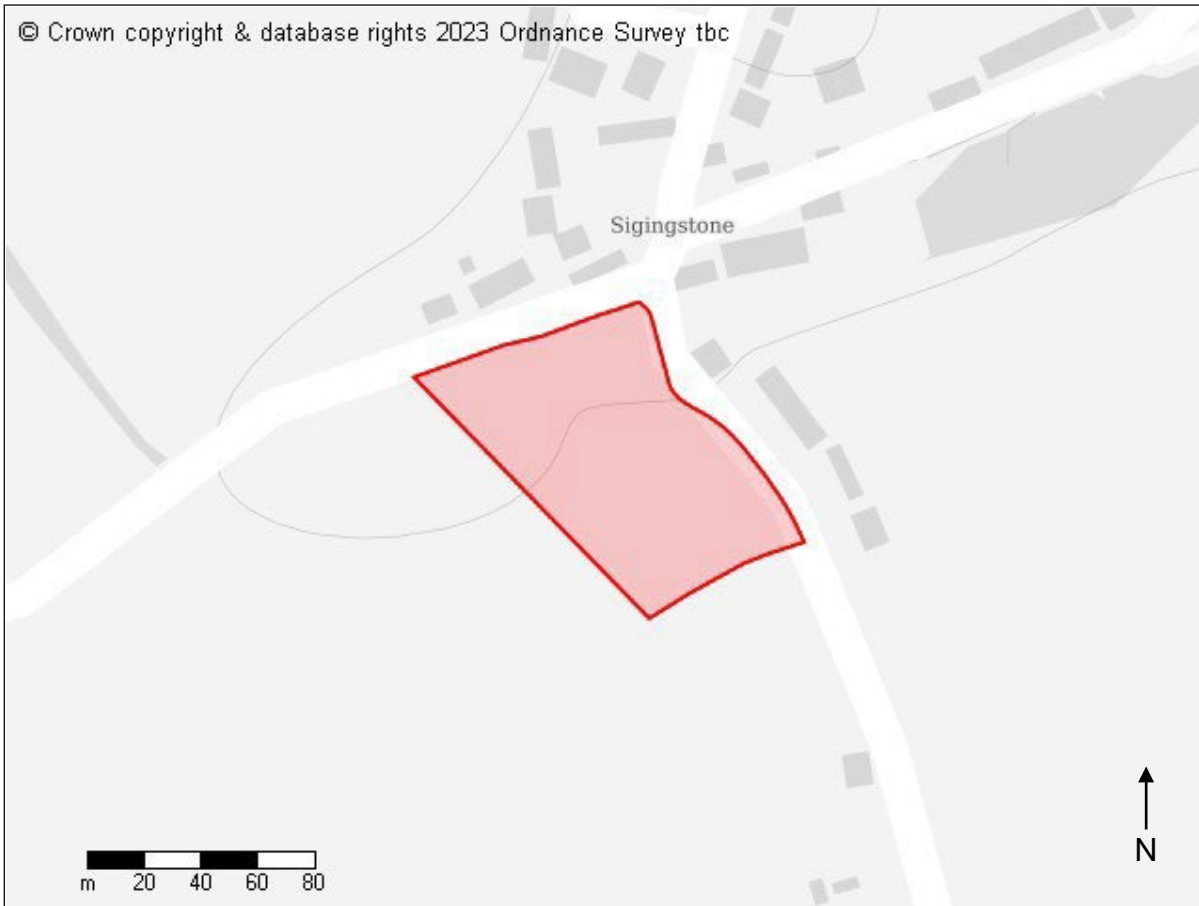
Settlement/Setliad:
Pentre Meyrick/Pentremeurig

Gross Site Area (Ha) / Arwynebedd Gros y Safle (Ha):
0.3

Existing Use Category / Categori Defnydd Presennol:
Agricultural Land/Tir Amaethyddol

Proposed Use Category / Categori Defnydd Arfaethedig:
Housing / Tai

© Crown copyright & database rights 2023 Ordnance Survey tbc



Site ID No/Rhif Adnabod y Safle:
494

Site name/Enw'r Safle:
Land South West of Sigingstone (Parcel 1)/Tir i'r
de- orllewin o Dresigin (Parsel 1)

Settlement/Setliad:
Sigingstone/Tresigin

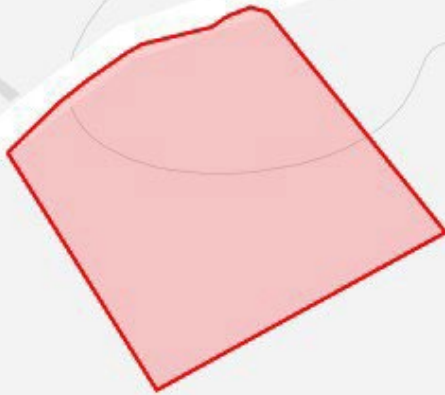
Gross Site Area (Ha) / Arwynebedd Gros y Safle (Ha):
0.75

Existing Use Category / Categori Defnydd Presennol:
Agricultural Land/Tir Amaethyddol

Proposed Use Category / Categori Defnydd Arfaethedig:
Affordable Housing led / Wedi Ei Arwain Gan Dai
Fforddiadwy

© Crown copyright & database rights 2023 Ordnance Survey tbc

Sigingstone



m 20 40 60 80

Site ID No/Rhif Adnabod y Safle:
495

Site name/Enw'r Safle:
Land South West of Sigingstone (Parcel 2)/Tir i'r
de- orllewin o Dresigin (Parsel 2)

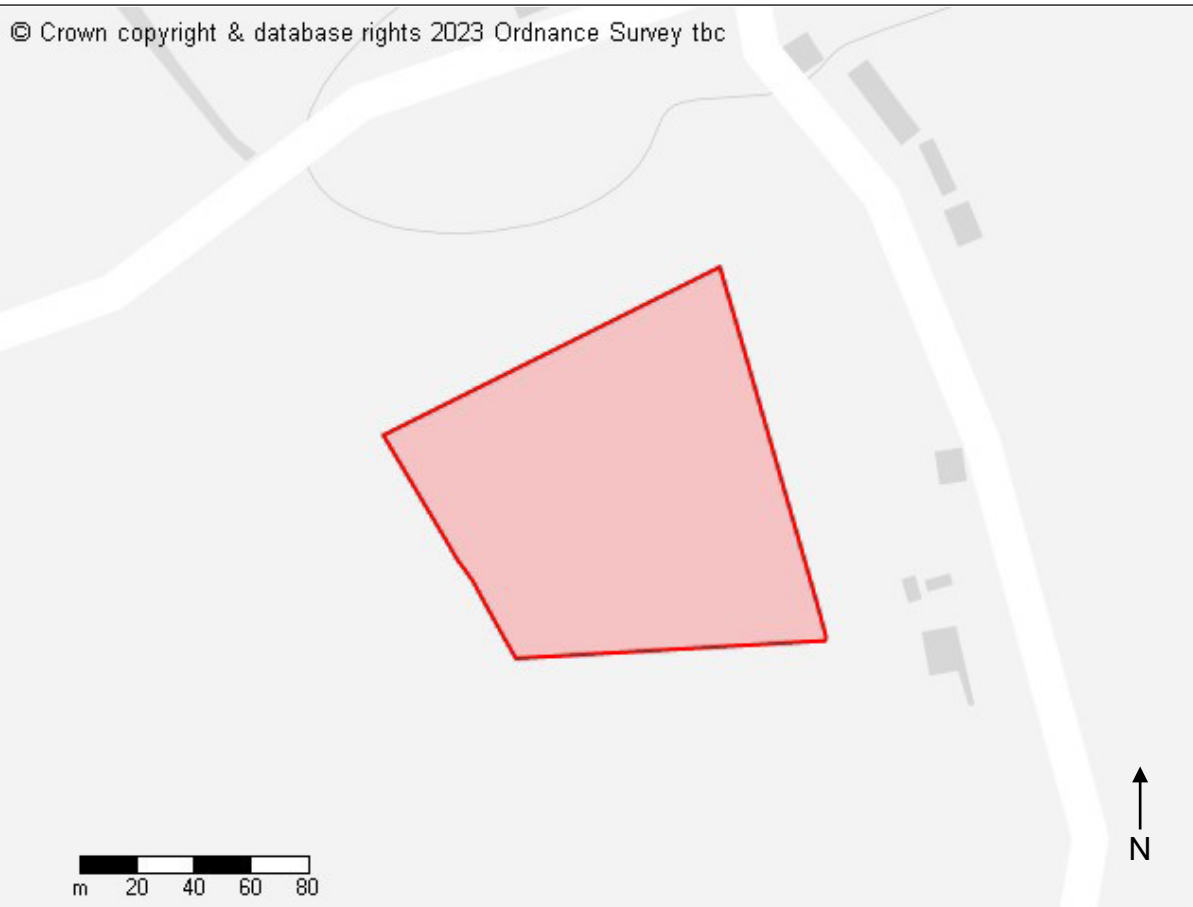
Settlement/Setliad:
Sigingstone/Tresigin

Gross Site Area (Ha) / Arwynebedd Gros y Safle (Ha):
1.1

Existing Use Category / Categori Defnydd Presennol:
Agricultural Land/Tir Amaethyddol

Proposed Use Category / Categori Defnydd Arfaethedig:
Housing / Tai

© Crown copyright & database rights 2023 Ordnance Survey tbc



Site ID No/Rhif Adnabod y Safle:
496

Site name/Enw'r Safle:
Land South West of Sigingstone (Parcel 3)/Tir i'r
de- orllewin o Dresigin (Parsel 3)

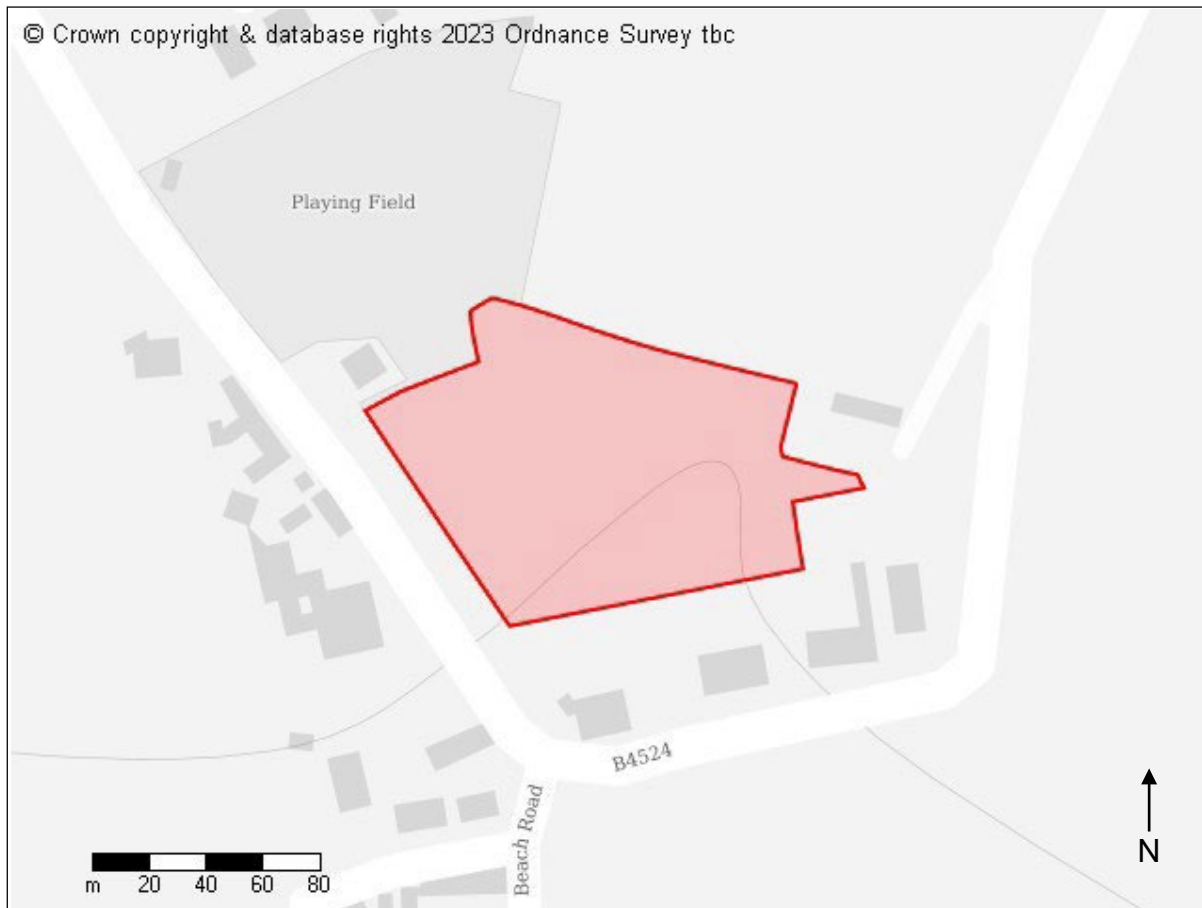
Settlement/Setliad:
Sigingstone/Tresigin

Gross Site Area (Ha) / Arwynebedd Gros y Safle (Ha):
1.3

Existing Use Category / Categori Defnydd Presennol:
Agricultural Land/Tir Amaethyddol

Proposed Use Category / Categori Defnydd Arfaethedig:
Housing / Tai

© Crown copyright & database rights 2023 Ordnance Survey tbc



Site ID No/Rhif Adnabod y Safle:
389

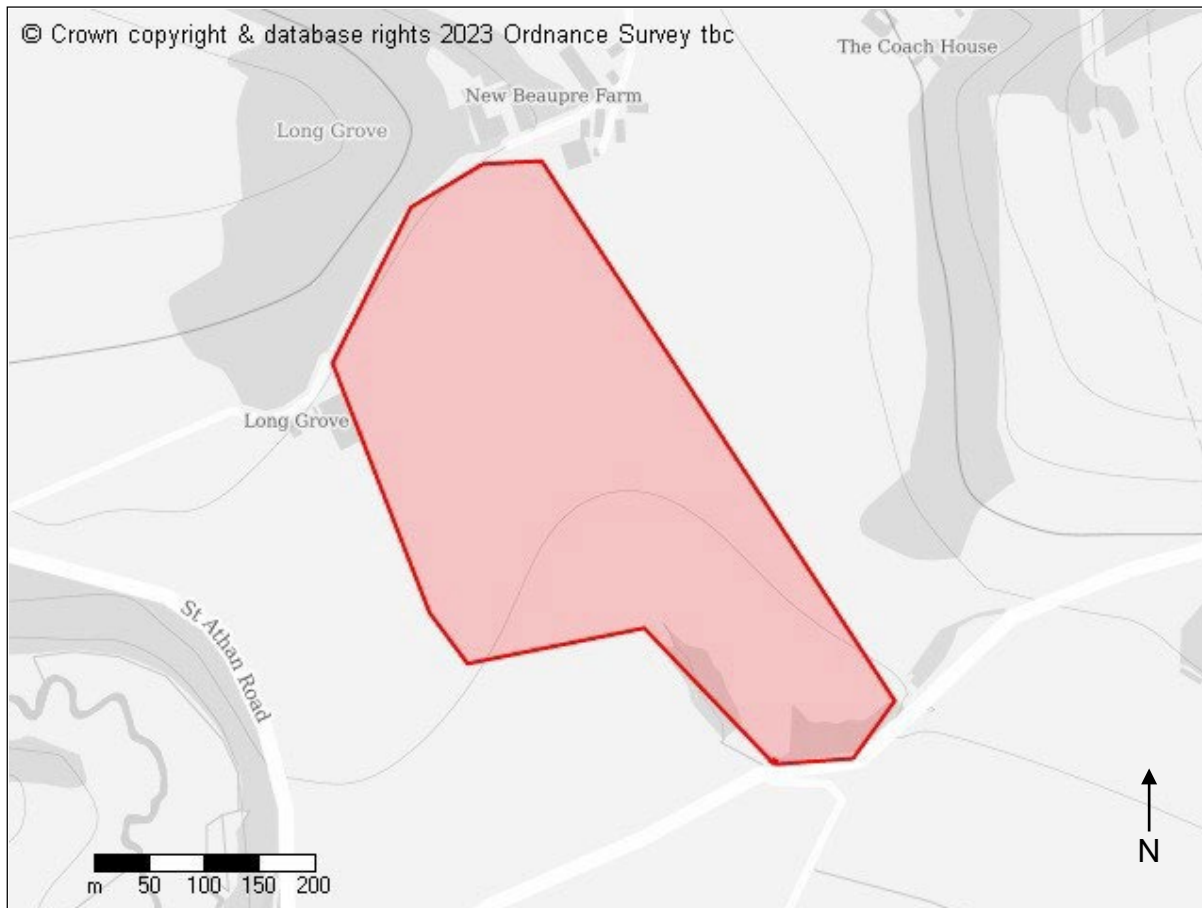
Site name/Enw'r Safle:
Land at Three Golden Cups/Tir yn Three Golden Cups

Settlement/Setliad:
Southerndown/Southerndown

Gross Site Area (Ha) / Arwynebedd Gros y Safle (Ha):
1.22

Existing Use Category / Categori Defnydd Presennol:
Tourism/Leisure / Twristiaeth/Hamdden

Proposed Use Category / Categori Defnydd Arfaethedig:
Housing / Tai



Site ID No/Rhif Adnabod y Safle:
363

Site name/Enw'r Safle:
Land forming part of The Beaupre Estate, St Hilary/Tir sy'n
ffurfio rhan o Ystâd y Bewpyr, Saint Hilari

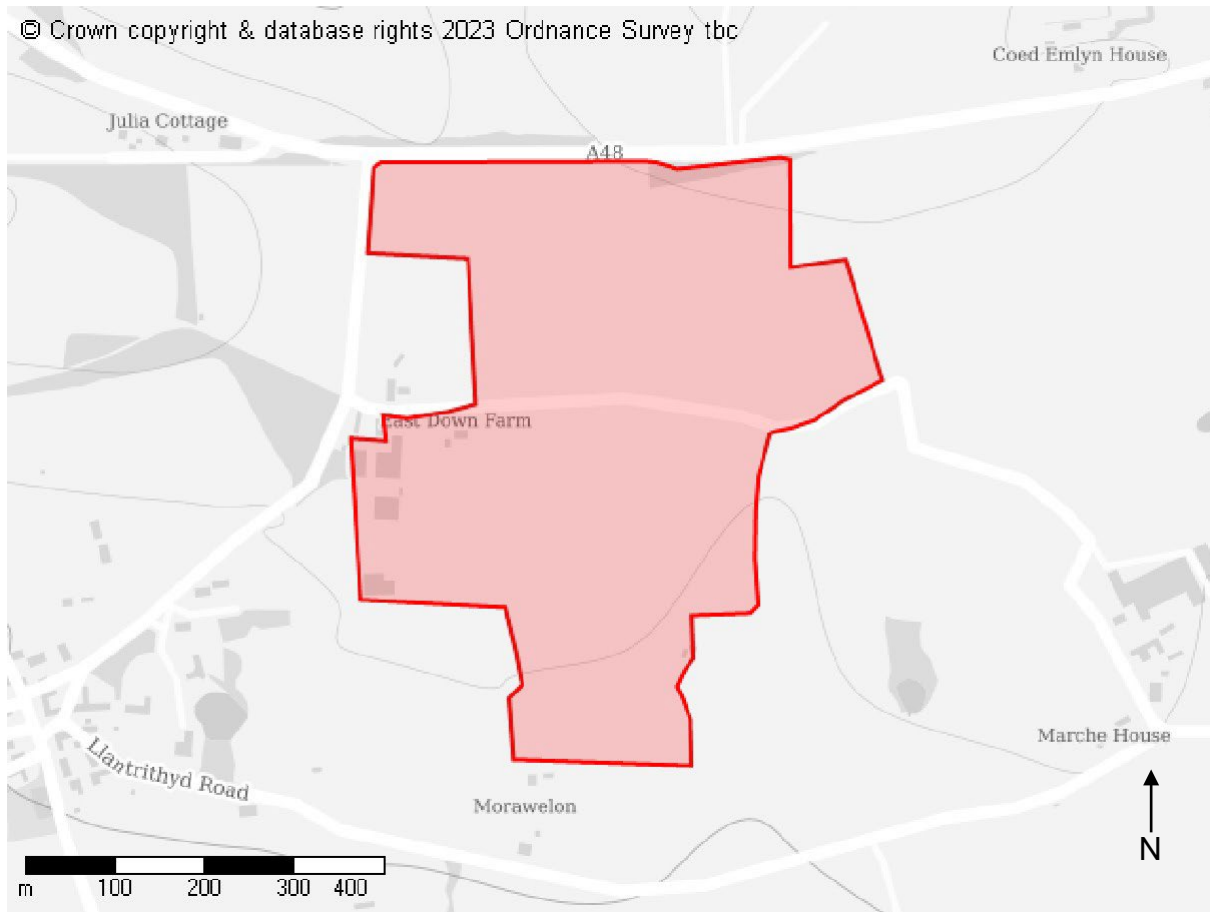
Settlement/Setliad:
St Hilary/Saint Hilari

Gross Site Area (Ha) / Arwynebedd Gros y Safle (Ha):
13

Existing Use Category / Categori Defnydd Presennol:
Agricultural Land/Tir Amaethyddol

Proposed Use Category / Categori Defnydd Arfaethedig:
Housing / Tai

© Crown copyright & database rights 2023 Ordnance Survey tbc



Site ID No/Rhif Adnabod y Safle:
507

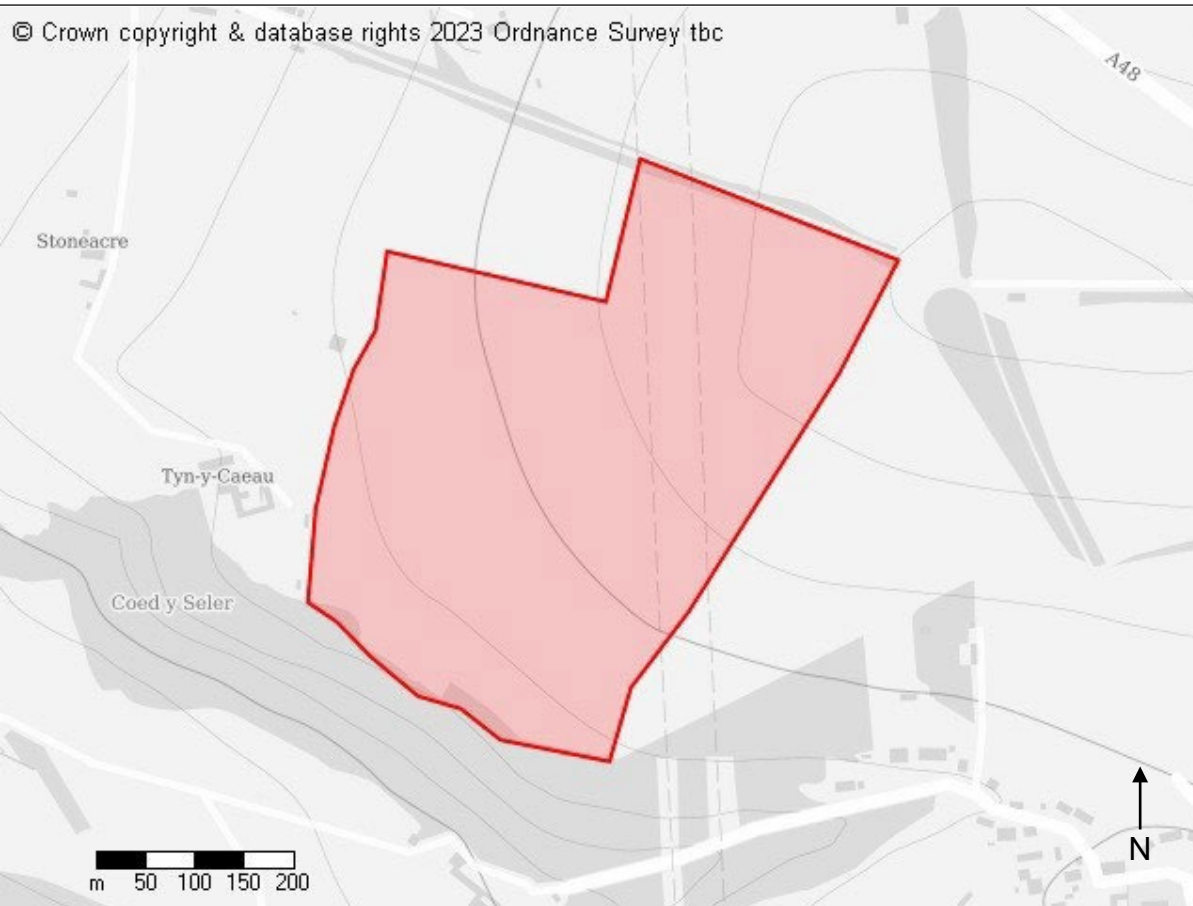
Site name/Enw'r Safle:
East Downs Farm/Fferm East Downs

Settlement/Setliad:
St Hilary/Saint Hilari

Gross Site Area (Ha) / Arwynebedd Gros y Safle (Ha):
24.9

Existing Use Category / Categori Defnydd Presennol:
Agricultural Land/Tir Amaethyddol

Proposed Use Category / Categori Defnydd Arfaethedig:
Renewable Energy/ Ynni Adnewyddol



Site ID No/Rhif Adnabod y Safle:
511

Site name/Enw'r Safle:
Old Beaupre Farm/Fferm y Bewpyr

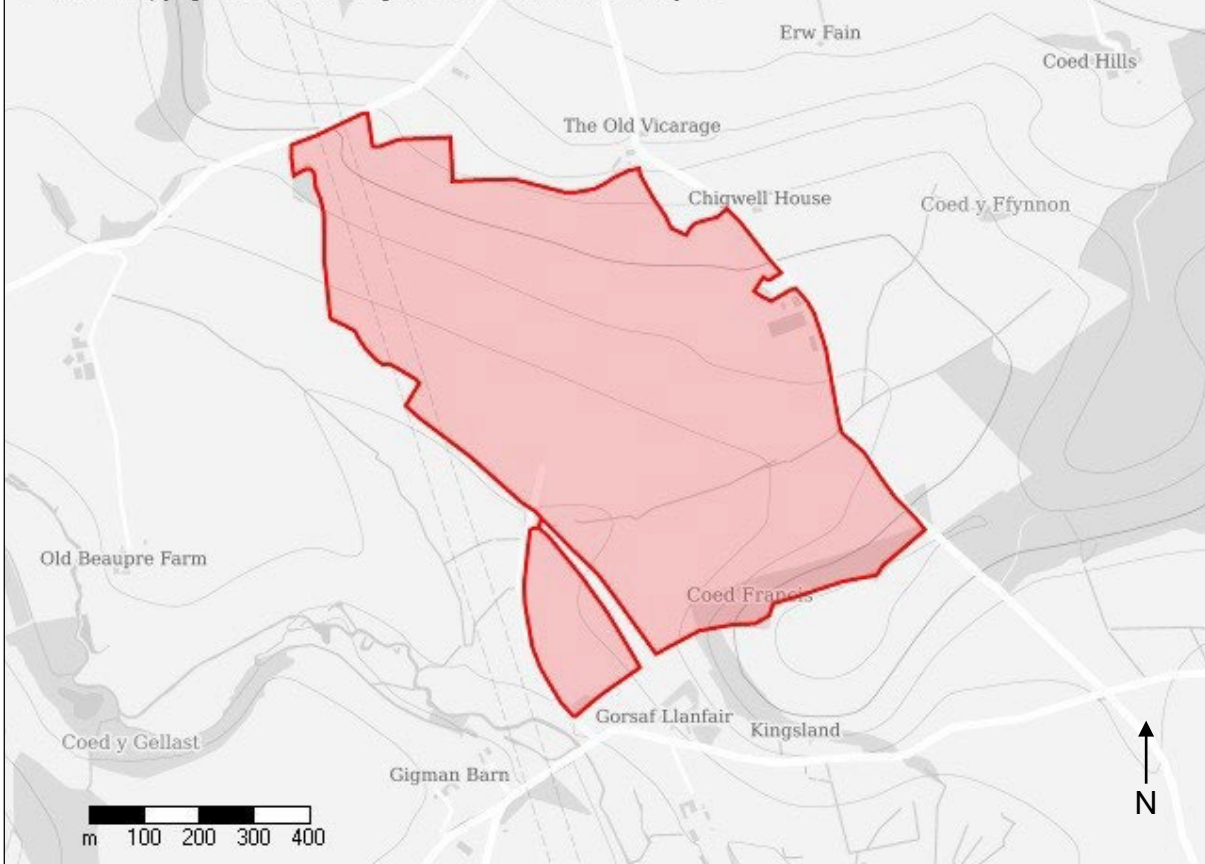
Settlement/Setliad:
St Hilary/Saint Hilari

Gross Site Area (Ha) / Arwynebedd Gros y Safle (Ha):
20.6

Existing Use Category / Categori Defnydd Presennol:
Agricultural Land/Tir Amaethyddol

Proposed Use Category / Categori Defnydd Arfaethedig:
Renewable Energy / Ynni Adnewyddol

© Crown copyright & database rights 2023 Ordnance Survey tbc



Site ID No/Rhif Adnabod y Safle:
513

Site name/Enw'r Safle:
St Hilary Farm/Fferm Saint Hilari

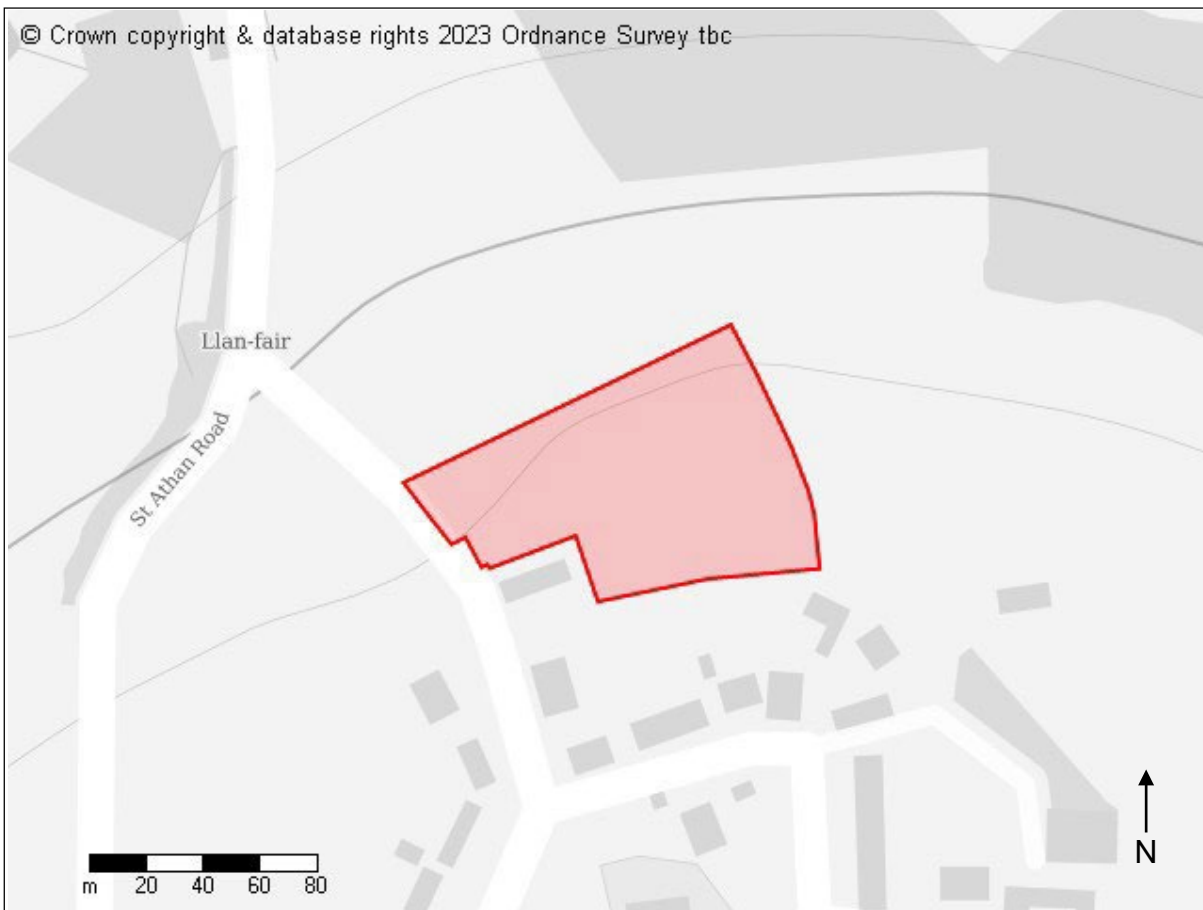
Settlement/Setliad:
St Hilary/Saint Hilari

Gross Site Area (Ha) / Arwynebedd Gros y Safle (Ha):
62.1

Existing Use Category / Categori Defnydd Presennol:
Agricultural Land/Tir Amaethyddol

Proposed Use Category / Categori Defnydd Arfaethedig:
Renewable Energy / Ynni Adnewyddol

© Crown copyright & database rights 2023 Ordnance Survey tbc



Site ID No/Rhif Adnabod y Safle:
390

Site name/Enw'r Safle:
Land at Llanfair/Tir yn Llan-fair

Settlement/Setliad:
St Mary Church/Eglwys y Santes Fair

Gross Site Area (Ha) / Arwynebedd Gros y Safle (Ha):
0.81

Existing Use Category / Categori Defnydd Presennol:
Agricultural Land/Tir Amaethyddol

Proposed Use Category / Categori Defnydd Arfaethedig:
Housing / Tai

© Crown copyright & database rights 2023 Ordnance Survey tbc



Site ID No/Rhif Adnabod y Safle:
383

Site name/Enw'r Safle:
Land at Nant Canna, Treoes, Option 1/Tir yn Nant Canna,
Tre-os, Opsiwn 1

Settlement/Setliad:
Treoes/Tre-os

Gross Site Area (Ha) / Arwynebedd Gros y Safle (Ha):
3.17

Existing Use Category / Categori Defnydd Presennol:
Agricultural Land/Tir Amaethyddol

Proposed Use Category / Categori Defnydd Arfaethedig:
Housing / Tai

© Crown copyright & database rights 2023 Ordnance Survey tbc



Site ID No/Rhif Adnabod y Safle:
565

Site name/Enw'r Safle:
Land at Nant Canna, Treoes, Option 2/Tir yn Nant Canna,
Tre-os, opsiwn 2

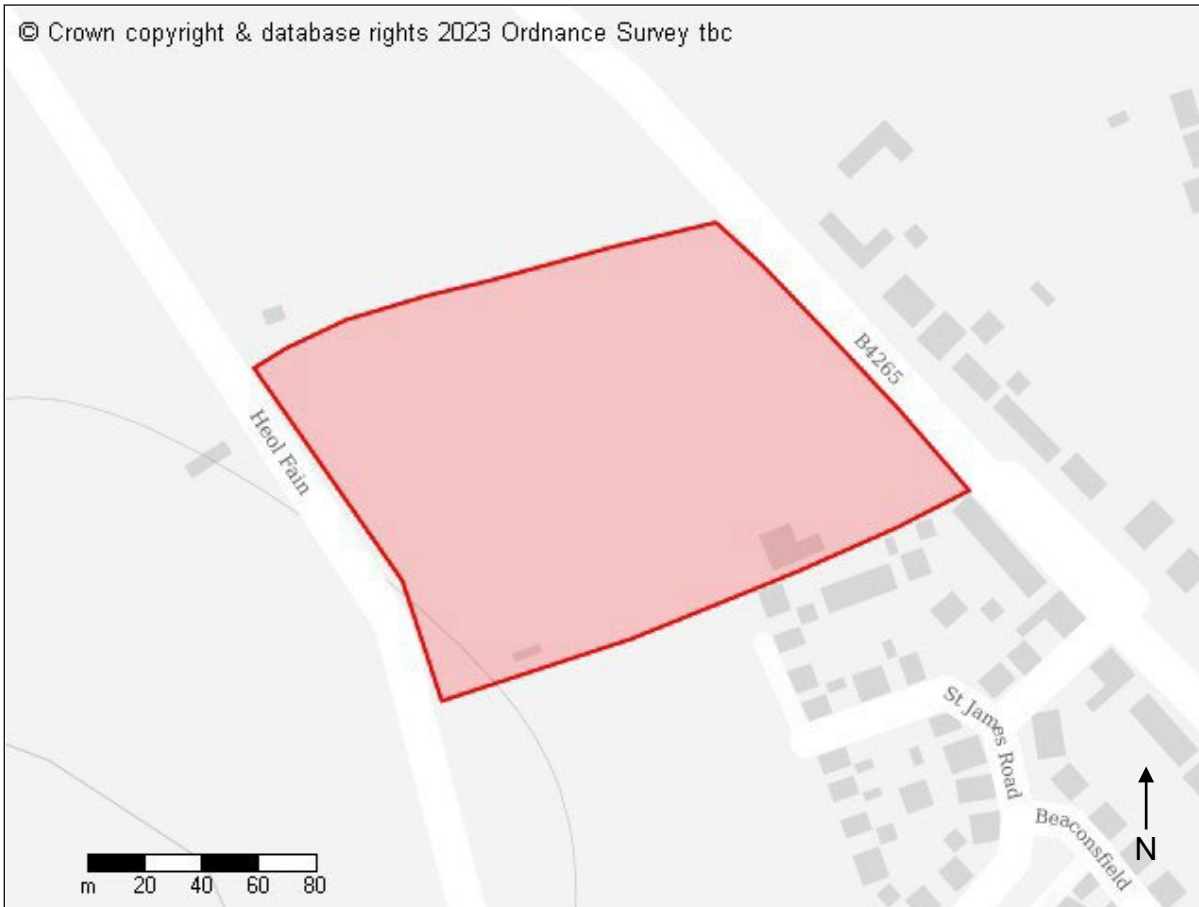
Settlement/Setliad:
Treoes/Tre-os

Gross Site Area (Ha) / Arwynebedd Gros y Safle (Ha):
3.17

Existing Use Category / Categori Defnydd Presennol:
Agricultural Land/Tir Amaethyddol

Proposed Use Category / Categori Defnydd Arfaethedig:
Housing / Tai

© Crown copyright & database rights 2023 Ordnance Survey tbc



Site ID No/Rhif Adnabod y Safle:
355

Site name/Enw'r Safle:
Land West of St Brides Road, Wick/Tir i'r gorllewin o
St. Brides Road, y Wig

Settlement/Setliad:
Wick/Y Wig

Gross Site Area (Ha) / Arwynebedd Gros y Safle (Ha):
2.4

Existing Use Category / Categori Defnydd Presennol:
Agricultural Land/Tir Amaethyddol

Proposed Use Category / Categori Defnydd Arfaethedig:
Housing / Tai

© Crown copyright & database rights 2023 Ordnance Survey tbc



Site ID No/Rhif Adnabod y Safle:
373

Site name/Enw'r Safle:
Cae Efail, Land off Llantwit Road/Cae Efail, Tir oddi ar

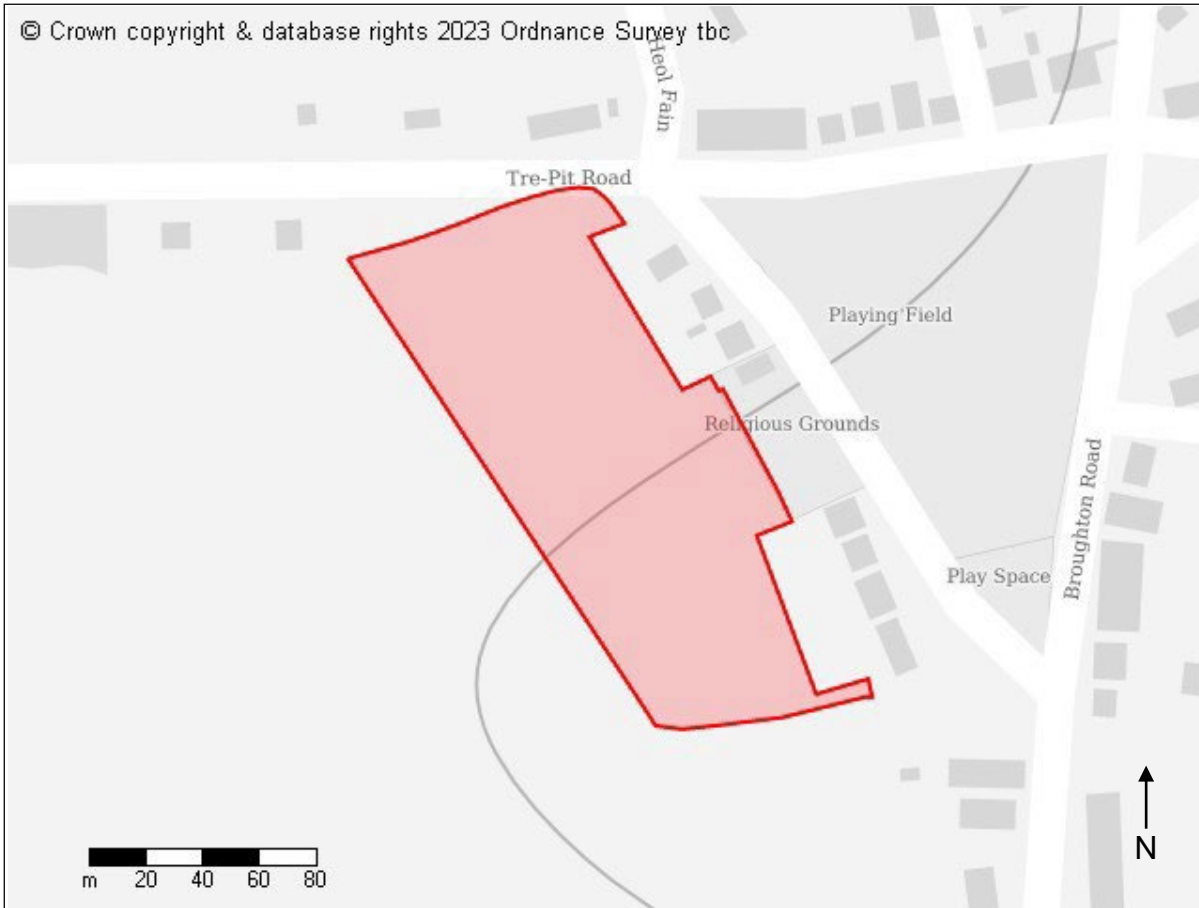
Settlement/Setliad:
Wick/Y Wig

Gross Site Area (Ha) / Arwynebedd Gros y Safle (Ha):
0.38

Existing Use Category / Categori Defnydd Presennol:
Agricultural Land/Tir Amaethyddol

Proposed Use Category / Categori Defnydd Arfaethedig:
Housing / Tai

© Crown copyright & database rights 2023 Ordnance Survey tbc



Site ID No/Rhif Adnabod y Safle:
380

Site name/Enw'r Safle:
Land at Trepit Road, Wick/Tir yn Trepit Road, Y Wig

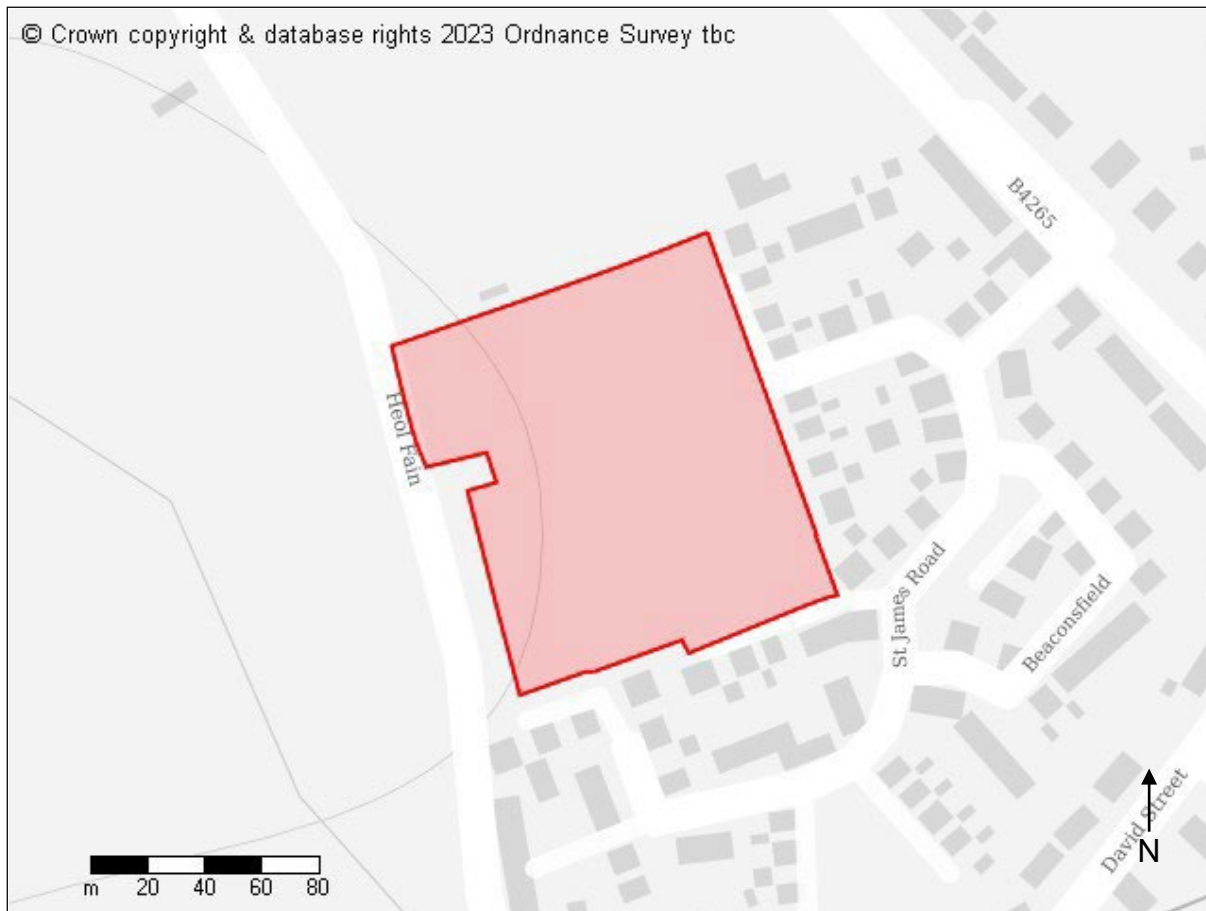
Settlement/Setliad:
Wick/Y Wig

Gross Site Area (Ha) / Arwynebedd Gros y Safle (Ha):
1.5

Existing Use Category / Categori Defnydd Presennol:
Agricultural Land/Tir Amaethyddol

Proposed Use Category / Categori Defnydd Arfaethedig:
Housing / Tai

© Crown copyright & database rights 2023 Ordnance Survey tbc



Site ID No/Rhif Adnabod y Safle:
404

Site name/Enw'r Safle:
Land east of Heol Fain, Wick/Tir i'r dwyrain o Heol Fain, Y
Wig

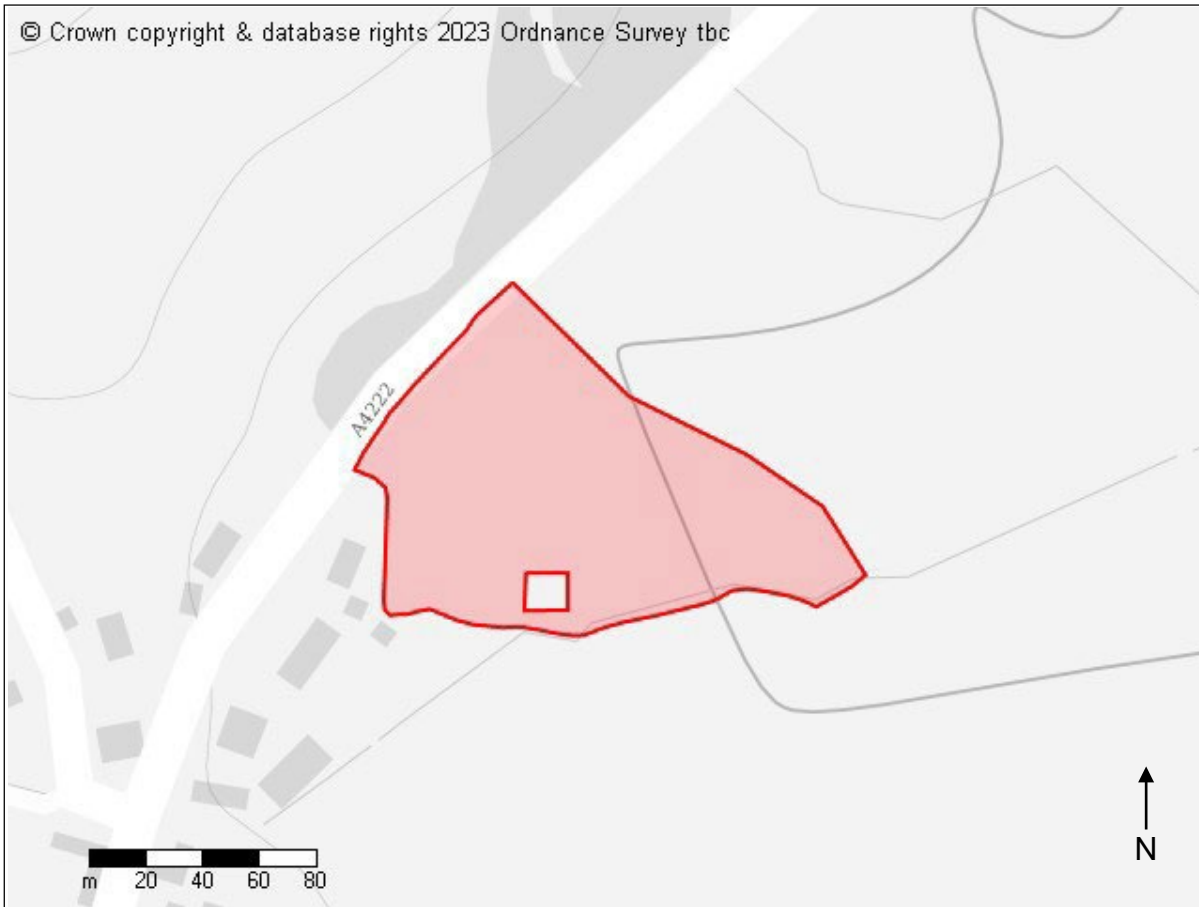
Settlement/Setliad:
Wick/Y Wig

Gross Site Area (Ha) / Arwynebedd Gros y Safle (Ha):
1.6

Existing Use Category / Categori Defnydd Presennol:
Agricultural Land/Tir Amaethyddol

Proposed Use Category / Categori Defnydd Arfaethedig:
Housing / Tai

© Crown copyright & database rights 2023 Ordnance Survey tbc



Site ID No/Rhif Adnabod y Safle:
405

Site name/Enw'r Safle:
Land at Waun Gron, Ystradowen /Tir yn Waun Gron,
Ystradowen

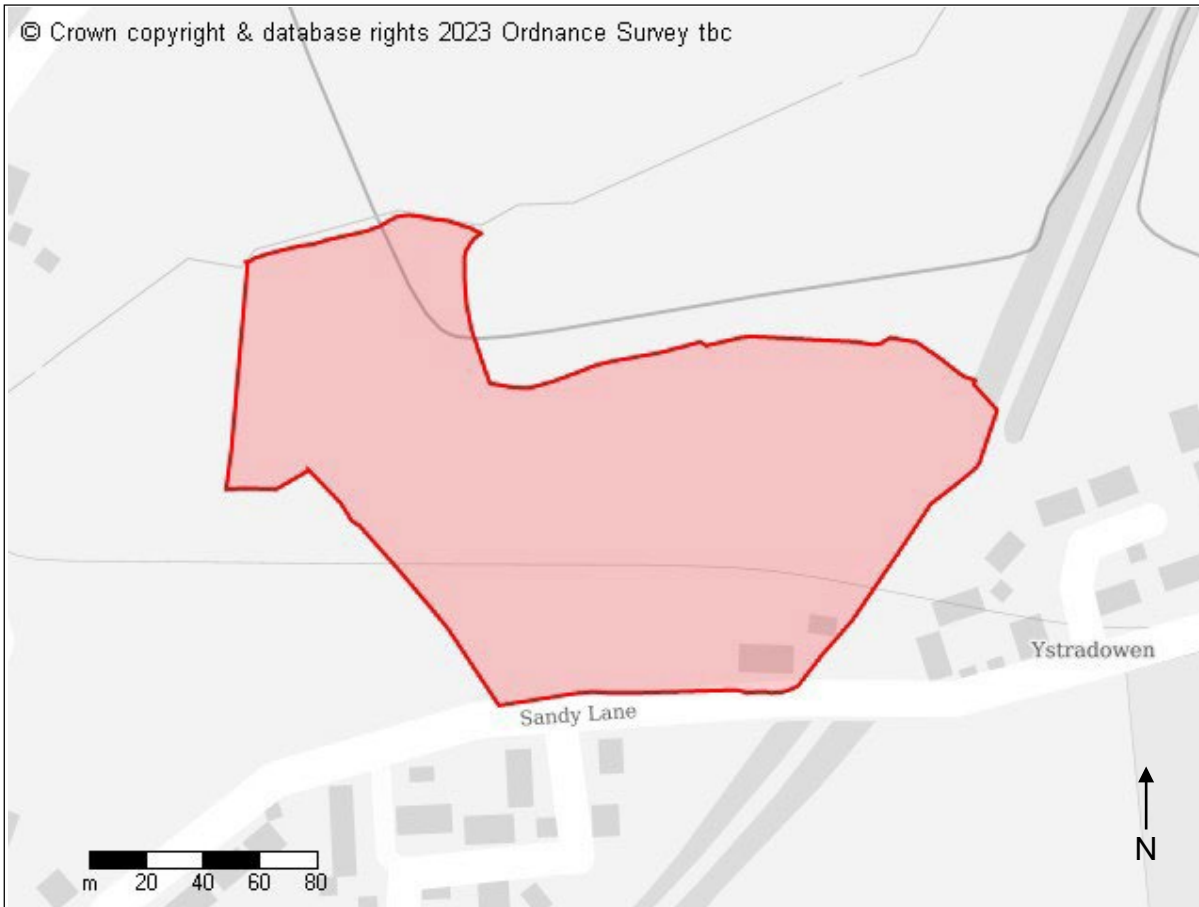
Settlement/Setliad:
Ystradowen/ Ystradowen

Gross Site Area (Ha) / Arwynebedd Gros y Safle (Ha):
1.25

Existing Use Category / Categori Defnydd Presennol:
Agricultural Land/Tir Amaethyddol

Proposed Use Category / Categori Defnydd Arfaethedig:
Housing / Tai

© Crown copyright & database rights 2023 Ordnance Survey tbc



Site ID No/Rhif Adnabod y Safle:
430

Site name/Enw'r Safle:
Land at Ystradowen/Tir yn Ystradowen

Settlement/Setliad:
Ystradowen/ Ystradowen

Gross Site Area (Ha) / Arwynebedd Gros y Safle (Ha):
2.67

Existing Use Category / Categori Defnydd Presennol:
Agricultural Land/Tir Amaethyddol

Proposed Use Category / Categori Defnydd Arfaethedig:
Housing / Tai



The Vale of Glamorgan Council

Directorate of Place

Dock Office

Barry Docks

Barry

CF63 4RT

LDP@valeofglamorgan.gov.uk

www.valeofglamorgan.gov.uk