

- NOTES:**
- DO NOT SCALE FROM DRAWING, USE FIGURED DIMENSIONS ONLY.
 - ALL UNITS IN METRES UNLESS STATED OTHERWISE.
 - PROPOSED RAMP IS AT 1 IN 20 GRADIENT WITH LANDINGS AT 1:50 AS REQUIRED TO COMPLY WITH DDA / INCLUSIVE MOBILITY REQUIREMENTS. REFER TO DRAWINGS 10056562-ARC-AT-110-DR-C-00003-00013 FOR GENERAL ARRANGEMENT LAYOUTS

LEGEND

	PROPOSED SHARED FOOTWAY/CYCLEWAY
	PROPOSED VERGE
	PROPOSED EARTHWORKS
	FLEX MSE RETAINING WALL
	PROPOSED FENCE
	VISIBILITY SPLAYS

PO1	21/10/24	FIRST ISSUE	GJ	MP	SD	MG
Rev	Date	Description	Prod.	Chk.	Rev.	App.

VALE of GLAMORGAN
BRO MORGANWVG

Project: **Sully to Cosmeston ATR**

Site: Sully to Cosmeston Cardiff
Client: Vale of Glamorgan Council
Cynogor Bro Morgannwg
Civic Offices, Holtton Road
Barry - CF63 4RU
www.valeofglamorgan.gov.uk

ARCADIS

Registered office: 80 Fenchurch Street, London EC3M 4BY
Coordinating office: Arcadis Suite 4d, 4th Floor, Hodge House, 144-166 St Mary St, Cardiff CF10 1DY
Tel: 44 (0)29 2092 6700

www.arcadis.com © Copyright reserved

Drawing Title: **SAINT MARY'S WELL BAY ROAD RAMP**

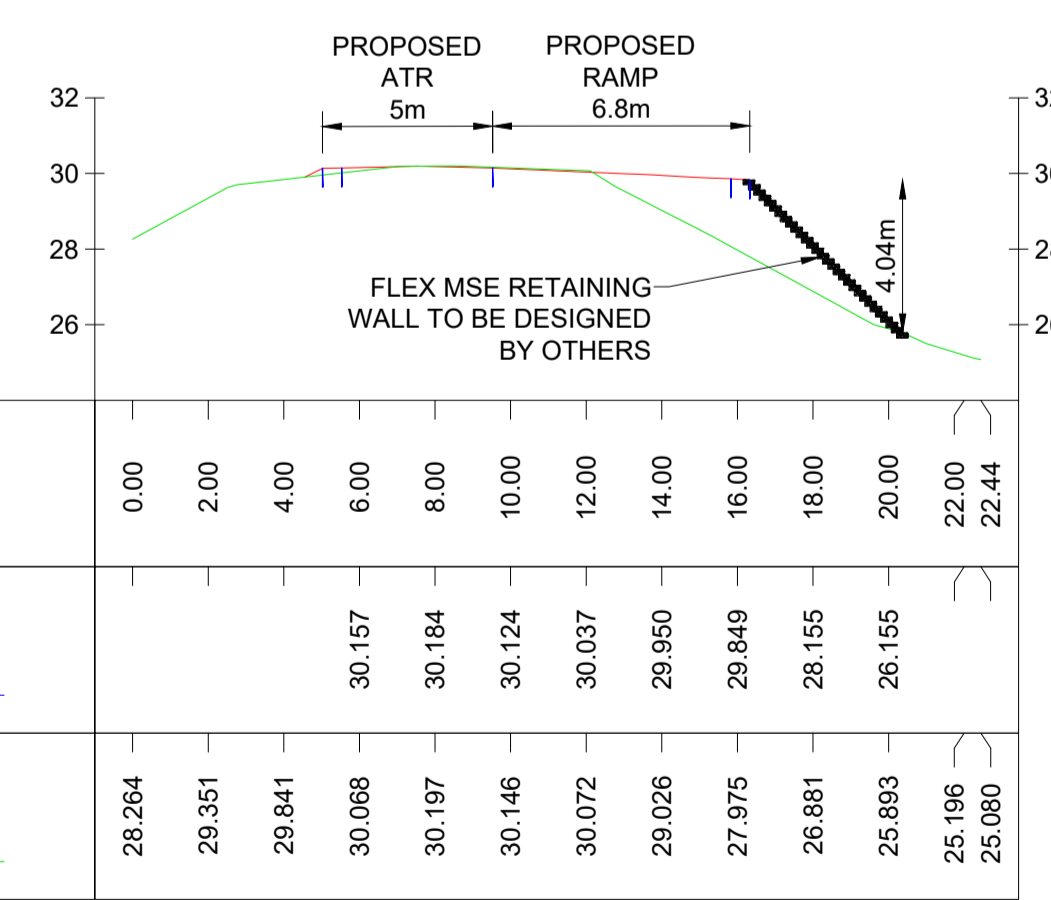
Designed: G.Jones	Signed: Digitally Signed	Date: 21/10/24
Produced: G.Jones	Signed: Digitally Signed	Date: 21/10/24
Checked: M.Pearson	Signed: Digitally Signed	Date: 21/10/24
Reviewed: S.Davies	Signed: Digitally Signed	Date: 21/10/24
Approved: M.Griffiths	Signed: Digitally Signed	Date: 21/10/24

Design Stage: Detailed Design

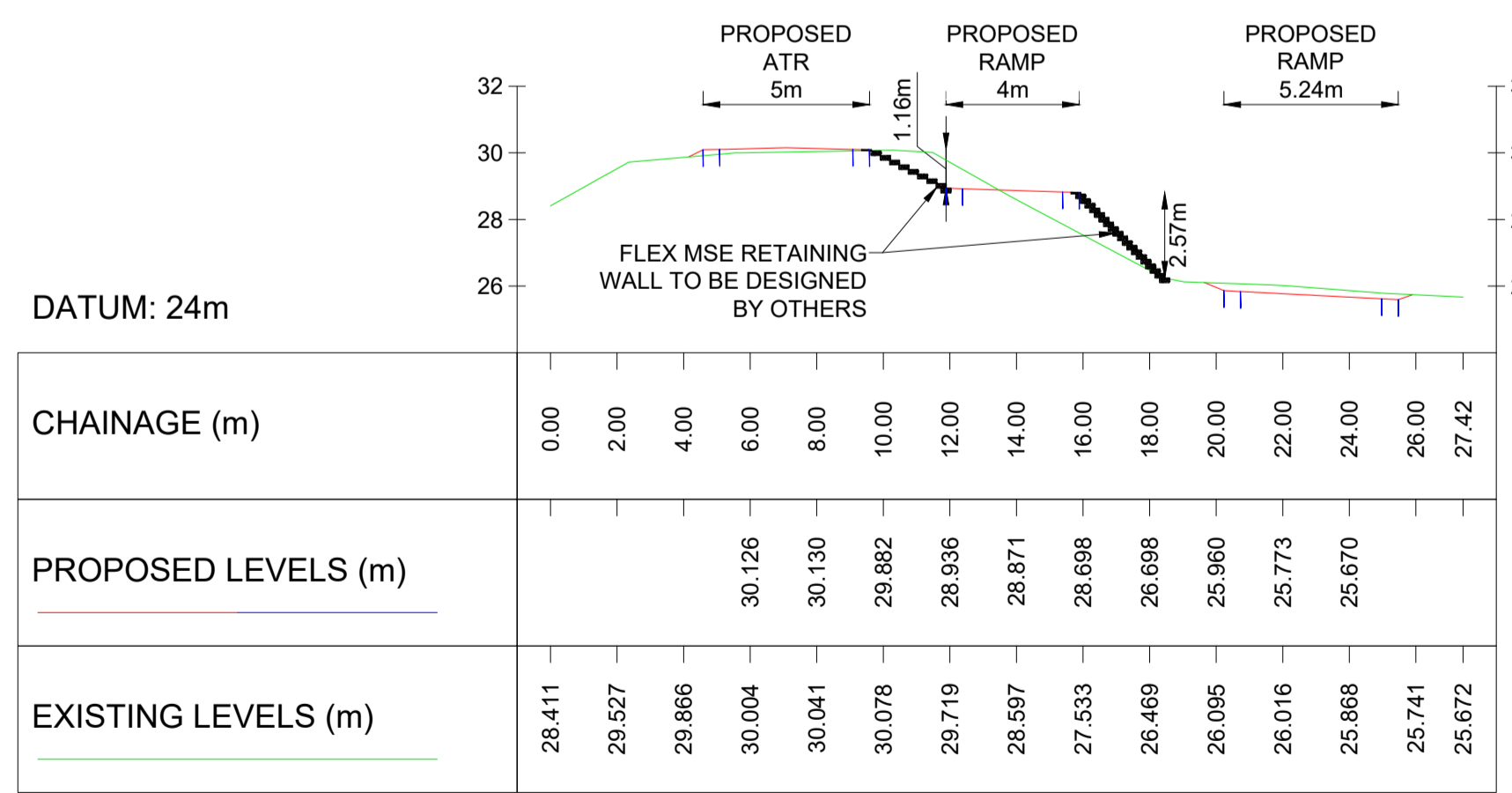
Original Size: A1	Grid: OS	Datum: ODN
Suitability Code: S3	Scale: AS SHOWN	Project Number: 10056562

Suitable for Review and Comment

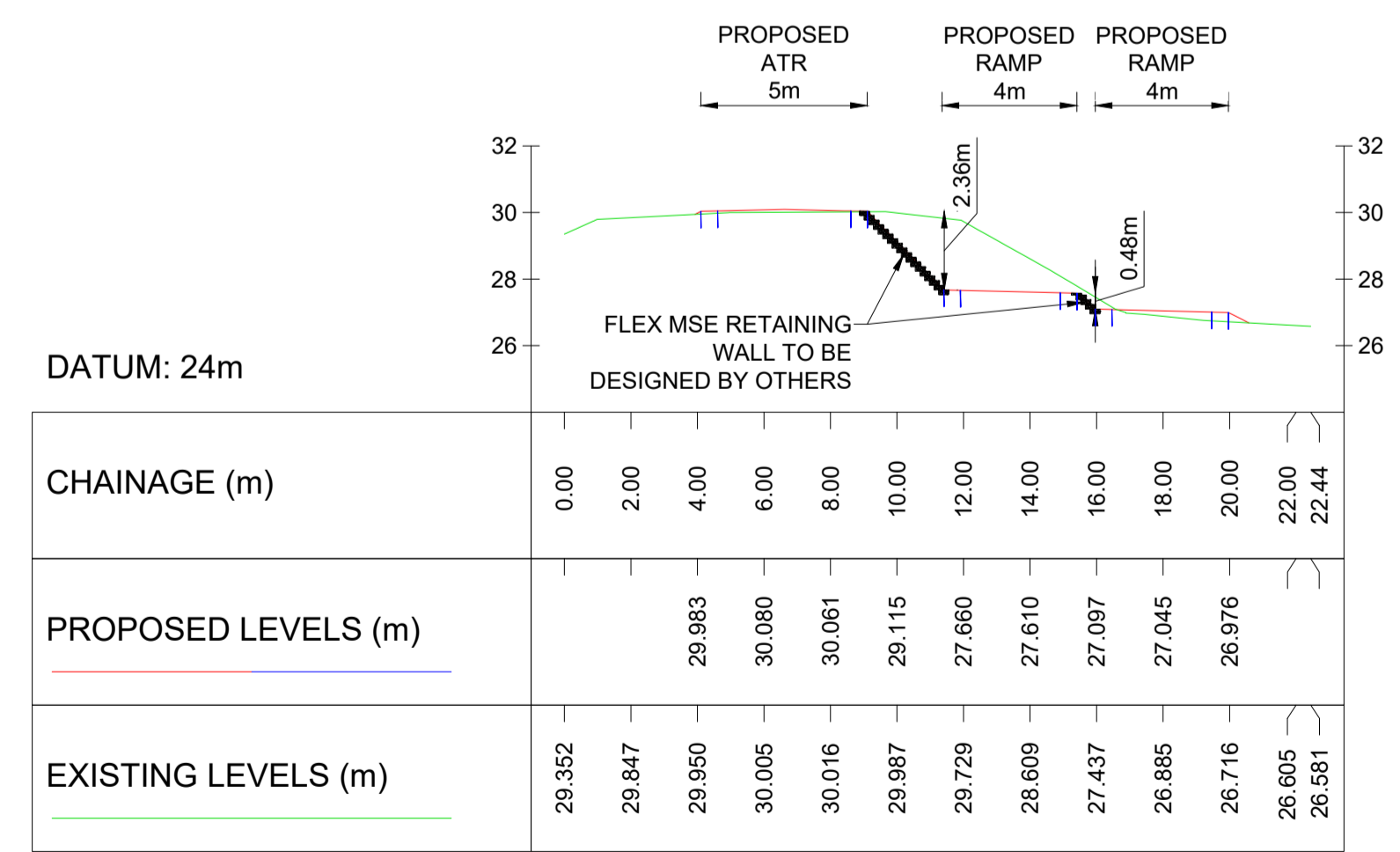
Drawing Number: 10056562 - ARC - XX - 110 - DR - C - 00003	Revision: P01
--	---------------



Alignment - 1
SCALE: H 1:200, V 1:200. DATUM: 24.000



Alignment - 2
SCALE: H 1:200, V 1:200. DATUM: 24.000



Alignment - 3
SCALE: H 1:200, V 1:200. DATUM: 24.000

SECTION VIEW
SCALE - 1:200

