

| | |
|---|---|
| Meeting of: | Cabinet |
| Date of Meeting: | Monday, 29 July 2019 |
| Relevant Scrutiny Committee: | Corporate Performance and Resources |
| Report Title: | Review of Polling Districts, Polling Places and Polling Stations |
| Purpose of Report: | To agree the review of the Polling Districts, Polling Places and Polling Stations for the Vale of Glamorgan |
| Report Owner: | Cabinet Member for Legal, Regulatory and Planning Services |
| Responsible Officer: | Debbie Marles, Electoral Registration Officer |
| Elected Member and Officer Consultation: | Ward Councillors were consulted in advance of compiling the proposals set out at Appendix 2 |
| Policy Framework: | For Cabinet decision at this stage, with Council required to consider and approve the final proposals. |
| <p>Executive Summary:</p> <ul style="list-style-type: none"> • The Council must designate a polling place for each polling district, unless the size or other circumstances of a polling district are such that the situation of the polling place does not materially affect the convenience of the electors. The Council must also seek to ensure that all electors in a constituency in its area have such reasonable facilities for voting as are practicable in the circumstances unless there are special circumstances. • Aligned to the above is a statutory duty for a Local Authority to review the polling districts, places and stations within its parliamentary constituency and local authority area every five years. • This report details the programme for the review at Appendix 1 and proposals for consultation at Appendix 2. | |

Recommendations

1. That Cabinet agrees the Review Programme set out at Appendix 1 of this report.
2. That Cabinet agrees the Electoral Registration Officer's proposals set out at Appendix 2 of this report, as the consultation document for the Polling District, Place and Station Review for the Vale of Glamorgan Council area and parliamentary constituency.
3. That a further report be submitted to Cabinet in November 2019, on the outcome of the consultation and submitting final proposals for consideration.

Reasons for Recommendations

1 - 3 In line with the Council's statutory obligations under the Representation of the People Act 1983.

1. Background

- 1.1 The Council has a duty under s.18 (1) and Schedule A1 of the Representation of the People Act 1983 ('the 1983 Act') to divide its area into polling districts for the purpose of elections, to designate a polling place for each polling district and to keep those districts under review in accordance with s.18 (2) of the Representation of the People Act 1983.
- 1.2 The Council last carried out a review of polling districts, polling places and polling stations in October 2013 - December 2014. The Council must during each compulsory review period carry out and complete a review of all the polling districts and places within its parliamentary constituency and area (and it is recommended by the Electoral Commission that such reviews are conducted at the same time) within a period of 16 months beginning on 1st October of the relevant review year, and a review of all its polling places in its area within the period of 16 months beginning with 1st October of every fifth year after that. These provisions do not prevent a relevant authority carrying out a review of some or all of the polling districts or polling places in its area at other times. In compliance with the statutory provisions the review must be undertaken with any changes implemented by the end of January 2020.

2. Key Issues for Consideration

- 2.1 A preliminary review has been conducted by the Electoral Registration Officer of the current polling districts, polling places and polling stations within the Vale of Glamorgan area and in respect of the parliamentary constituency, with a view to establishing their suitability, and identify any potential alternatives where

considered appropriate. Vale of Glamorgan Councillors' views were sought when compiling the proposals.

- 2.2** Appendix 1 details the programme for the review and ensures that the review is concluded within the statutory timeframe.
- 2.3** Appendix 2 details the current list of polling districts, places and stations for the whole of the Vale of Glamorgan and the Electoral Registration Officer's proposals for consultation, having taken the Vale of Glamorgan Councillors' views received to date, the 1983 Act and the Electoral Commission's Guidance into account. Where a change to the polling station has been identified the proposed alternative polling station details are listed supported by the Electoral Registration Officer's comments for change. It being noted that no changes are proposed to the existing polling districts as the boundaries are considered to be well-defined, there are suitable transport links within the polling districts and there are no particular obstacles to voters crossing the current polling districts to reach the proposed polling places. The Electoral Registration Officer is therefore satisfied that the existing polling districts meet the test of ensuring that all electors in the Vale of Glamorgan parliamentary constituency and Vale of Glamorgan area have such reasonable facilities for voting as are practicable in the circumstances in line with the 1983 Act.
- 2.4** Coloured copies of the plans attached at Appendix 2 are available in the Members' Rooms.
- 2.5** In line with the Electoral Commissions' Guidance polling place and station evaluation checklists have been completed for each polling station. Copies of which are available in the Members' Rooms.
- 2.6** Whilst assessing the current arrangements, consideration has been given to the location, size, availability and accessibility of polling places and stations. All schools used as polling stations were reviewed in detail to reduce the number of schools needing to close in the area. In addition consideration was given to a number of concerns and complaints received at the European Parliamentary Election in May 2019 regarding the locations and sizes of temporary portacabins particularly relating to Llysworney (by Carne Arms), George Street and the Horse and Jockey. It is also recognised that portacabins are not compliant with the Disability Discrimination Act 2005 and require significant adaptation to assist with access.
- 2.7** The Notice of Review will be published on 2 September 2019 and the Electoral Registration Officer will consult with the stakeholders listed in Appendix 3. In line with the 1983 Act and the Electoral Commission's Guidance any representations received from Cardiff Council's Returning Officer will be published by the Council within 30 calendar days of receipt.

2.8 As part of the review process the Council must also seek to ensure the following which the Electoral Registration Officer has had regard to when drafting Appendix 2:

- Consideration to representations received to date;
- With regard to Polling Districts, all electors in the constituency are to have such reasonable facilities for voting as are practicable in the circumstance unless there are special circumstances;
- A polling place is designated for each polling district unless the size or other circumstances of a polling district are such that the situation of the polling stations does not materially affect the convenience of the electors or anybody of them, and that all electors have reasonable facilities for voting as are practicable in the circumstances;
- Polling places are accessible to all electors as far as is practicable, and when considering the designation of polling stations, have regard to the accessibility needs of disabled persons;
- The polling place for a polling district must be an area in the district, unless special circumstances make it desirable to designate an area wholly or partly outside the district; and is small enough to indicate to electors in different parts of the district how they will be able to reach the polling station; and
- In line with the Electoral Commission's Guidance consideration has been given to:
 - In respect of polling districts - whether the boundaries are well defined, transport links and obstacles to voters; and
 - In respect of polling places - location, size, availability and accessibility.

3. How do proposals evidence the Five Ways of Working and contribute to our Well-being Objectives?

- 3.1** The review of polling districts, places and stations safeguards the long-term needs of local residents to ensure that all electors in a constituency in the local authority area have such reasonable facilities for voting as practicable in the circumstances.
- 3.2** The review will include a full consultation with stakeholders.
- 3.3** As part of the review the Vale of Glamorgan Council has had regard to ensure that so far as is reasonable and practicable every polling place for which it is responsible is accessible to electors who are disabled

- 3.4** The Electoral Registration Officer will be proposing a number of changes for consideration to Vale of Glamorgan Council following the consultation period with stakeholders in line with effective collaboration.
- 3.5** The Electoral Registration Officer will ensure the relevant notices are published and stakeholders are contacted directly to encourage engagement with stakeholders.

4. Resources and Legal Considerations

Financial

- 4.1** There will be costs associated with publishing the review, administration costs for reproducing maps and consultation; these costs will be met within existing budgets.

Employment

- 4.2** There are no direct implications arising from this report.

Legal (Including Equalities)

- 4.3** Section 18C and Schedule A1 of the Representation of the People Act 1983 places the Council under a legal duty to review their polling places and districts. Any changes implemented by 31 January 2020.

5. Background Papers

Electoral Commission guidance which can be found at:

<https://www.electoralcommission.org.uk/i-am-a/electoral-administrator/polling-place-reviews>

Programme Review of Polling Districts, Polling Places and Polling Stations**for****the Vale of Glamorgan Council Area and Parliamentary Constituency 2019/2020**

| Start Date | End Date | Action |
|----------------------------|------------------------|--|
| Monday 29 July 2019 | | Cabinet to consider timetable and Electoral Registration Officer's (ERO) proposals for consultation. |
| Monday 2 September | Friday 27 September | Publication of the Notice of Review Consultation period |
| Monday 30 September 2019 | Friday 11 October 2019 | ERO to consider representations made |
| Monday 14 October 2019 | Friday 18 October 2019 | Equality Impact Assessment undertaken (if required) |
| Monday 18 November 2019 | | Final proposals report to Cabinet |
| Wednesday 11 December 2019 | | Final proposals report to Full Council |
| January 2020 | | Publication of the final proposals |
| 1 January 2020 | | Re-publication of the Register of Electors incorporating final proposals |

Appendix 2

Review of Polling Districts, Polling Places and Polling Stations for the Vale of Glamorgan Council Area and Parliamentary Constituency 2019/2020: Electoral Registration Officers Proposals for Consultation

(NB This review paper is to be considered in consultation with the Cabinet report dated 29 July 2019 which refers to the considerations which have been taken into account in arriving at the below proposals which are subject to consultation during the period 2 – 27 September 2019.

*Note – Text in red indicates changes

| Ward | Polling District | Place and Station Name | Proposals March 2019 | Notes | Final Results |
|--------|------------------|---|----------------------|--|---------------|
| Baruc | AA0 | St Francis Millennium Centre Junction Of Porth Y Castell & Park Road Barry Vale Of Glamorgan CF62 6QA | No change | | |
| | AB0 | Portacabin - Car Park, Bron Y Mor, Barry The Knap Barry Vale Of Glamorgan CF62 6SW | No change | Considered various alternatives in the vicinity (The Ship, Mr Villas, Romilly's Coffee Shop) but no suitable alternative identified. | |
| | AB1 | St Nicholas Hall St Nicholas Road Barry Vale Of Glamorgan CF62 6QX | No change | | |
| | AC0 | Barry Island Community Centre Friars Road Barry Island Vale Of Glamorgan CF62 5TR | No change | | |
| | AC1/EB1 | Premier Inn Hood Road Barry CF62 5QN | No change | | |
| Illtyd | BA0 | Romilly Primary School Canteen - Via Staff Car Park Romilly Road Barry Vale Of Glamorgan CF62 6LF | No change | | |
| | BB0 | Cwm Talwg Community Centre Cwm Parc Cwm Talwg Barry Vale Of Glamorgan CF62 7QS | No change | | |
| | BB1 | Highlight Community Centre - Station A Sterling Road Barry Vale Of Glamorgan CF62 8NX | No change | | |

| | | | | | |
|------------|-----|--|---|--|--|
| | | | | | |
| | BB2 | Millwood Bowling Club Pontypridd Road Nant Talwg Barry Vale Of Glamorgan CF62 7LX | No change | | |
| | BC0 | Margaret Alexander Community Centre Alexandra Crescent Barry Vale Of Glamorgan CF62 7HU | No change | | |
| | BD0 | St Pauls Church Hall - Station A St Pauls Avenue Barry Vale Of Glamorgan CF62 8HT | Change. Memorial Hall, Gladstone Road, Barry. (see map at Appendix 2A) | The Church Hall has closed and is being demolished so an alternative is required. The Memorial Hall was viewed which had a lot of different options for rooms and is suitable. There is a lift for disabled access and also kitchen and toilet facilities for staff. However, the Memorial Hall is out of polling district and combined with EB0 but still suitable to use. There are limited options in this area so no other alternatives were identified. | |
| Dyfan | CA0 | St Davids Methodist Church Winston Road Colcot Barry Vale Of Glamorgan CF62 9SU | No change | | |
| | CB0 | Highlight Community Centre - Station B Sterling Road Barry Vale Of Glamorgan CF62 8NX | No change | | |
| | CC0 | Buttrills Community Centre North Walk Barry Vale Of Glamorgan CF62 8BX | No change | | |
| Gibbonsdow | DA0 | Colcot Community Hall | No change | | |

| | | | | | |
|----------|---------|---|--|---|--|
| n | | Keats Way Barry Vale Of Glamorgan CF62 9TZ | | | |
| | DB0 | Gibbonsdown Community Centre - Station A Ramsey Road Barry Vale Of Glamorgan CF62 9DF | No change | | |
| | DC0 | Jenner Park School - Station A Hannah Street Barry Vale Of Glamorgan CF63 1DG | Change. Witchill Scout Hall, Dyfan Road, Barry. (see map at Appendix 2D) | Jenner Park School closes on poll day and therefore an alternative polling station is preferred. The Witchill Scout Hall was viewed and considered as a suitable alternative. This station is to remain combined with GB0. | |
| Butrills | EA0/BC0 | Margaret Alexander Community Centre Alexandra Crescent Barry Vale Of Glamorgan CF62 7HU | No change | | |
| | EBO | St Pauls Church Hall - Station B St Pauls Avenue Barry Vale Of Glamorgan CF62 8HT | Change. Memorial Hall, Gladstone Road, Barry. (see map at Appendix 2A) | The Church Hall has closed so an alternative is required. The Memorial Hall was viewed which had a number of different options for rooms and is suitable. There is a lift for disabled access and also kitchen and toilet facilities for staff. However it is out of polling district and combined with BD0 but still suitable to use. There are limited buildings in this area so no other alternatives are available. | |
| | EB1/AC1 | Premier Inn Hood Road Barry CF62 5QN | No change | | |
| | EC0/EC1 | Pioneer Hall | No change | | |

| | | | | | |
|------------|---------|---|--|---|--|
| | | Beryl Road Barry Vale Of Glamorgan CF62 8DN | | | |
| | EC1 | Pioneer Hall Beryl Road Barry Vale Of Glamorgan Ff62 8DN | No change | | |
| | ED0 | St Helens Parish Hall Wyndham Street Barry Vale Of Glamorgan CF63 4ET | No change | | |
| Castleland | FA0/FD0 | Castleland Community Centre Belvedere Crescent Barry Vale Of Glamorgan CF63 4JZ | No change | | |
| | FB0/FC0 | Holton Road Primary School Pyke Street Barry Vale Of Glamorgan CF63 4TF | Change. Barry Sea Scout Hall, Everard Street, Barry (see map at Appendix 2B) . | Potential safeguarding concerns were raised by the school. Barry Sea Scout Hall on the corner of Everard Street was viewed and was suitable to use as a polling station. However, this is out of the polling district as was Holton Road School but deemed an appropriate change. | |
| | FD0 | Castleland Community Centre Belvedere Crescent Barry Vale Of Glamorgan CF63 4JZ | No change | | |
| | FD1 | Conference Room, Docks Office Vale Of Glamorgan Council Subway Road Barry CF63 4RT | No change | | |
| | FE0 | Aqua-Spas Unit B Atlantic Trading Estate Barry Vale Of Glamorgan CF63 3RF | Change. Ambito Care Day Opportunities, Hayes Road, Sully, CF64 5SE. (see map at Appendix 2C) | The Aqua Spas polling station has closed and is no longer available to use. Ambito Care Day Opportunities was viewed and was considered a suitable alternative place for a polling station. The station is still within | |

| | | | | | |
|---------------|---------|---|---|---|--|
| | | | | polling district and has ample car parking. | |
| Court | GA0 | Barry Ymca - The Hub Court Road Barry Vale Of Glamorgan CF63 4EE | No change | | |
| | GB0 | Jenner Park School - Station B Hannah Street Barry Vale Of Glamorgan CF63 1DG | Change. Witchill Scout Hall, Dyfan Road, Barry. (see map at Appendix 2D) | As Jenner Park School closes on poll days an alternative polling station is preferable. The Witchill Scout Hall was viewed and considered as a suitable alternative. This station is to remain combined with DC0. | |
| | GC0 | Gibbonsdown Community Centre - Station B Gibbonsdown Community Centre - Station B Ramsey Road CF62 9DF | No change | | |
| | GD0 | Gibbonsdown Community Centre - Station B Gibbonsdown Community Centre - Station B Ramsey Road CF62 9DF | No change | | |
| Cadoc | HA0 | Mount Pleasant Baptist Church Community Hall Mount Pleasant Cadoxton Barry Vale Of Glamorgan CF63 2HE | No change | | |
| | HB0 | Victoria Park Community Association Church Road Barry Vale Of Glamorgan CF63 1JY | No change | | |
| | HC0 | Portacabin - Car Park, Vincent Close, Barry Off Coldbrook Road East Barry Vale Of Glamorgan CF63 2AG | No change | | |
| | HC1/HD1 | Glenbrook Inn Dobbins Road Barry Vale Of Glamorgan CF63 2NP | No change | | |
| | HD0 | Cadoxton Moors Community Centre Off Henry Street Rear Of Edmund Place Barry Vale Of Glamorgan CF63 2NX | No change | | |
| St Augustines | JA0 | Salvation Army Hall 101a Plassey Street Penarth Vale Of Glamorgan CF64 1EL | No change | | |
| | JB0 | St Augustine's Parish Hall - Station A Albert Road Penarth Vale Of Glamorgan CF64 1BX | No change | | |

| | | | | | |
|-------------|-----|--|-----------|---|--|
| | | | | | |
| | JB1 | Portacabin - Oyster Catcher Car Park Terra Nova Way Penarth Vale Of Glamorgan CF64 1SB | No change | Alternative polling stations were considered such as the Harbour Masters Office but unfortunately there is no disabled access. Cardiff Bay Boat Sales is not appropriate and also Compass Coffee Shop is too small to use. The portacabin at Oystercatcher is to remain (there are no function rooms available in the Oystercatcher). | |
| | JC0 | St Augustine's Parish Hall - Station B Albert Road Penarth Vale Of Glamorgan CF64 1BX | No change | | |
| | JD0 | Stanwell Road Baptist Church Schoolroom - Station A (Next To Paget Rooms) Penarth Vale Of Glamorgan CF64 3EG | No change | | |
| | JE0 | Stanwell Road Baptist Church Schoolroom - Station B (Next To Paget Rooms) Penarth Vale Of Glamorgan CF64 3EG | No change | | |
| Plymouth | JF0 | All Saints Church Hall Schoolroom - Station A Victoria Square Penarth Vale Of Glamorgan CF64 3EH | No change | | |
| | JJ0 | Lower Penarth Community Centre Brockhill Way Penarth Vale Of Glamorgan CF64 5QD | No change | | |
| | JK0 | Cwrt Y Vil Community Centre Byrd Crescent Penarth Vale Of Glamorgan CF64 3QU | No change | | |
| Cornerswell | KA0 | Penarth And District Scout Hall - Station A Lane At Junction Of Bedwas Place / Rudry Street Penarth Vale Of Glamorgan CF64 2TZ | No change | | |
| | KB0 | St Josephs Church Hall Fairfield Road Entrance Penarth Vale Of Glamorgan | No change | | |

| | | | | | |
|-----------|-----|--|---|---|--|
| | | CF64 2RL | | | |
| | KC0 | Penarth And District Scout Hall - Station B Lane At Junction Of Bedwas Place / Rudry Street Penarth Vale Of Glamorgan CF64 2TZ | No change | | |
| | KD0 | Hebron Church Annexe - Station A Hebron Church Pill Street Cogan Penarth Vale Of Glamorgan CF64 2JS | No change | | |
| | KD1 | Redlands House 10 Redlands Avenue Penarth Vale Of Glamorgan CF64 2QT | No change | | |
| | KE0 | Hebron Church Annexe - Station B Pill Street Cogan Penarth Vale Of Glamorgan CF62 2JS | No change | | |
| Stanwell | LA0 | All Saints Church Hall Schoolroom - Station B Victoria Square Penarth Vale Of Glamorgan CF64 3EH | No change | | |
| | LB0 | Penarth And District Scout Hall - Station C Lane At Junction Of Bedwas Place / Rudry Street Penarth Vale Of Glamorgan CF64 2TZ | No change | | |
| | LC0 | Glyndwr Community Centre - Station A Glyndwr Road Penarth Vale Of Glamorgan CF64 3ND | No change | | |
| | LD0 | Glyndwr Community Centre - Station B Glyndwr Road Penarth Vale Of Glamorgan CF64 3ND | No change | | |
| Llandough | MA0 | Llandough & Leckwith Institute Memorial Hall Penlan Road Llandough Vale Of Glamorgan CF64 2LT | No change | | |
| Sully | NA0 | Jubilee Hall Smithies Avenue Sully Vale Of Glamorgan CF64 5SS | Change. Sully Library (see map at Appendix 2E) | Councillor Penrose made representations about Sully Library being considered as a potential change of polling station. On viewing the Library it was deemed a suitable alternative. The parking | |

| | | | | | |
|-------------|---------|--|---|---|--|
| | | | | is accessible off the main road and is compliant with the Disability Discrimination Act. | |
| | NA1 | The Old School 1 South Road Sully Vale Of Glamorgan CF64 5TG | No change | | |
| | NB0 | Rangers Office Cosmeston County Park Penarth Vale Of Glamorgan CF64 5UY | No change | | |
| Dinas Powys | OA0 | Lee Hall Britway Road Dinas Powys Vale Of Glamorgan CF64 4AF | No change | | |
| | OB0 | Dinas Powys Primary School Cardiff Road Dinas Powys Vale Of Glamorgan CF64 4JU | No change | The school closes on polling day so alternative places were sought. The Church Hall on Chapel Row was considered but this has been sold and is undergoing refurbishment for a residential dwelling. | |
| | OC0 | Bethesda Chapel Fairoaks Dinas Powys Vale Of Glamorgan CF64 4QQ | No change | | |
| | OD0/OD1 | Murchfield Community Hall Sunnycroft Lane Dinas Powys Vale Of Glamorgan CF64 4QQ | No change | | |
| | OE0/OE1 | Portacabin - Near Home Farm, Michaelston Le Pit Michaelston Le Pit Vale Of Glamorgan CF64 4HF | No change | | |
| | OF0 | Portacabin - The Green, Leckwith Leckwith Vale Of Glamorgan CF11 8AR | Change. Merge with Portacabin - Near Home Farm, Michaelston Le Pit (see map at Appendix 2F) | No alternative polling stations could be identified within the polling district. Councillors were emailed but no suggestions made. | |

| | | | | | |
|--------|-----|---|--|---|--|
| | | | | Merge this portacabin with OE0/OE1, total electors would then be 418. This would mean that it will be out of district but there are only 76 electors at the Green Leckwith. There have also been issues raised about where the portacabin should be placed and complaints were received from residents. | |
| Wenvoe | PA0 | Wenvoe Community Centre Old Port Road Wenvoe Vale Of Glamorgan CF5 6AN | No change | | |
| | PA1 | Portacabin - Brooklands Terrace Brooklands Terrace Culverhouse Cross Vale Of Glamorgan CF5 5TH | Change. Wenvoe Community Centre (see map at Appendix 2G) | Cambrian Residential Park was considered for use as an alternative polling station but this was not an option as there were no buildings to use on the site. Merge PA1 and PB0 with PA0 (Wenvoe Community Centre). Total electors at Brooklands Terrace is 362. | |
| | PB0 | Portacabin - Horse And Jockey, St Lythans Twyn-Yr-Odyn Wenvoe Vale Of Glamorgan CF5 6BG | Change. Merge with Wenvoe Community Centre. (see map at Appendix 2G) | The Beech Tree Inn was considered for use as an alternative polling station but due to the potential impact on trade this was not agreed by the owner. The new housing development was considered but there | |

| | | | | | |
|------------------------|-----|--|--|---|--|
| | | | | <p>wasn't enough space to place a portacabin. Therefore, no alternative polling station could be identified in the vicinity. Councillor Bird emailed to confirm that there were no other alternatives available. There were various issues with using the Horse & Jockey to site the portacabin, it also is not a central location for the new housing development. Wenvoe Community Hall is the polling place for the neighbouring district and has good transport links. Merge PA1 and PB0 with PA0 (Wenvoe Community Centre). Total electors 1978.</p> | |
| | PC0 | Church In Wales Primary School St Nicholas Vale Of Glamorgan CF5 6SG | No change | | |
| | PD0 | Bonvilston Reading Room Bonvilston Vale Of Glamorgan CF5 6TR | No change | | |
| Peterston Super Ely | QA0 | Portacabin - The Downs, Nr St Georges By The Notice Boards, The Green The Downs Tumble Hill St Georges Vale Of Glamorgan CF5 6SB | <p>Change. Merge with St Georges Village Hall.</p> <p>(see map at Appendix 2H)</p> | <p>No alternative polling stations could be identified. Councillor Michael Morgan confirmed that there were no alternatives available. It is outside of district but still in neighbouring polling district and still in ward.</p> | |

| | | | | | |
|--------|-----------------|---|---|---|--|
| | | | | There are 113 electors at the Downs. Merge QA0 with QB0, elector total would then be 222. | |
| | QB0 | St Georges Village Hall Drope Road St Georges Super Ely Vale Of Glamorgan CF5 6EP | No change | | |
| | QC0/QD0 | Peterston Church & Community Hall Ffordd Yr Eglwys Peterston Super Ely Vale Of Glamorgan CF5 6LG | No change | | |
| | QE0 | Pendoylan War Memorial Hall Pendoylan Road Pendoylan Vale Of Glamorgan CF71 7UP | No change | | |
| | QF0 | Welsh St Donats Community Hall Cornelly Cross Welsh St Donats Vale Of Glamorgan CF71 7SS | No change | | |
| Rhosee | RA0 / RB0 | Celtic Way Community Centre Celtic Way Rhosee Vale Of Glamorgan CF62 3FT | No change | | |
| | RB1/RC1/ RE0 | Rhosee Community Hall - Station A Rhosee Community Hall Stewart Road Rhosee Vale Of Glamorgan CF62 3EZ | No change | | |
| | RD0 | Penmark Village Centre Penmark Vale Of Glamorgan CF62 3EZ | No change | | |
| | RF0 | Portacabin - Upper House Farm Yard Upper House Farm East Aberthaw Vale Of Glamorgan CF62 3DD | Change. Merge with Celtic Way. (see map at Appendix 2I) | The Blue Anchor Inn was considered but owner said not suitable due to the pub being very busy. No alternative polling stations could be identified. This polling station has 72 electors. Moving it to the other polling station means that it is in neighbouring | |

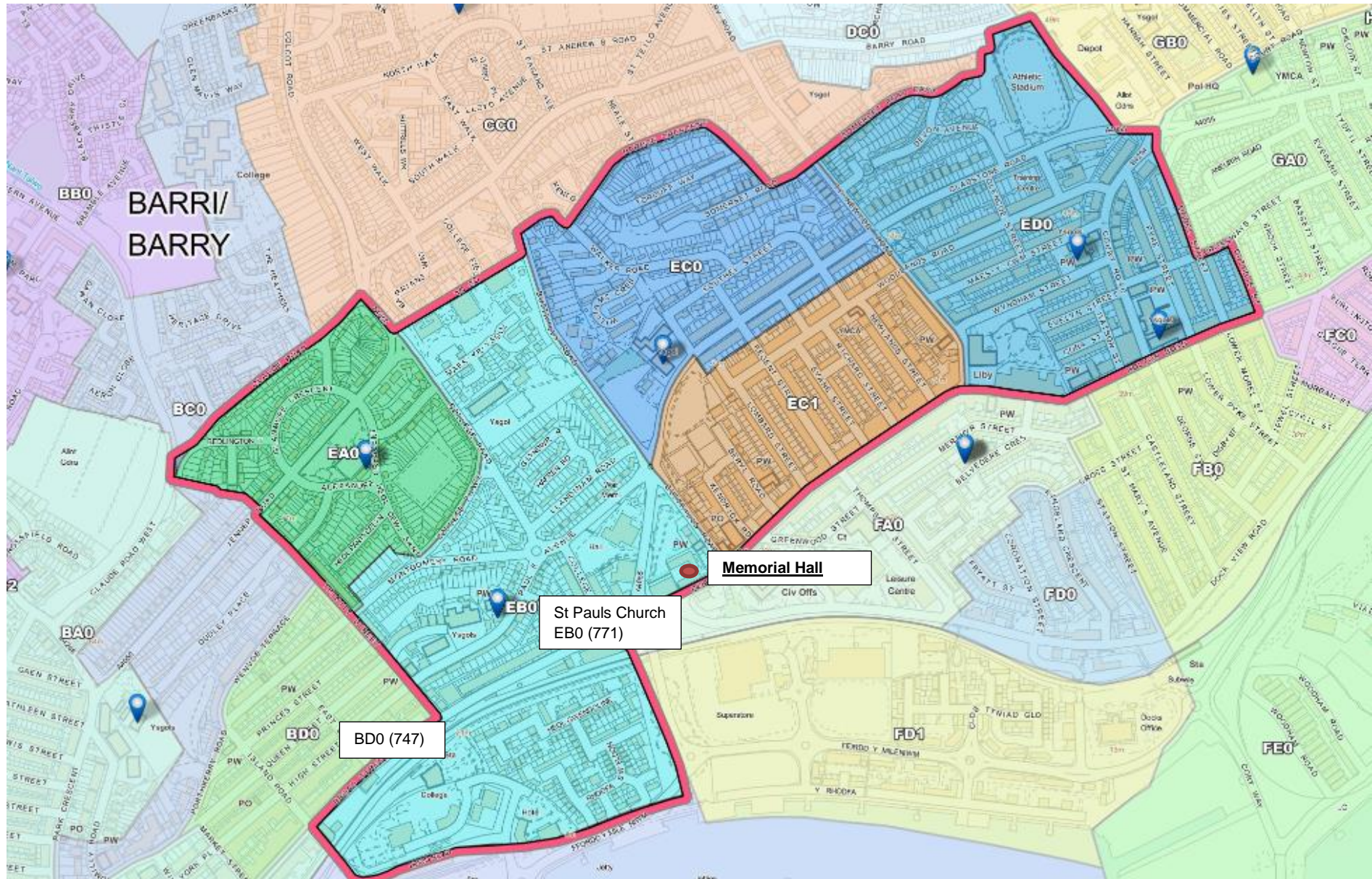
| | | | | | |
|-------------------|---------|---|---|--|--|
| | | | | district and same ward. Merge RF0 with RA0/RB0 Celtic Way (total electors would be 1186). | |
| | RG0/RH1 | Llancarfan Village Hall Llancarfan Vale Of Glamorgan CF62 3AD | No change | | |
| | RH0 | Portacabin, Ty Canol Farm At Ty Canol Farm Llantrithyd Bonvilston Vale Of Glamorgan CF71 7UB | Change Merge with Llancarfan Village Hall. (see map at Appendix 2J) | Considered the use of St Illtyd's Church but advised that it would not be suitable (Councillor A RT Davies confirmed this due to not having a church hall). No alternative polling stations could be identified. Merge RH0 (118 electors) with RH1/RG0 Llancarfan Village Hall (total electors 613). The roads to Llancarfan Village Hall are not dissimilar. Access and parking has improved. | |
| Cowbridge | SA0 | Cowbridge Lesser Hall - Station A Town Hall Cowbridge Vale Of Glamorgan CF71 7AD | No change | | |
| Llanblethian East | SB0 | Cowbridge Lesser Hall - Station B Town Hall Cowbridge Vale Of Glamorgan CF71 7AD | No change | | |
| Llanblethian West | SC0 | Cowbridge Lesser Hall - Station C Town Hall Cowbridge Vale Of Glamorgan CF71 7AD | No change | | |
| Llanblethian West | SC1 | Llanblethian Church Hall Llanblethian Cowbridge Vale Of Glamorgan CF71 7JG | No change | | |
| Aberthin | SD0 | Aberthin Village Hall Aberthin Lane Aberthin Cowbridge Vale Of Glamorgan CF71 7EH | No change | | |
| Llanfair | SE0 | Llanfair Primary School - Portacabin | Change. | No alternative polling | |

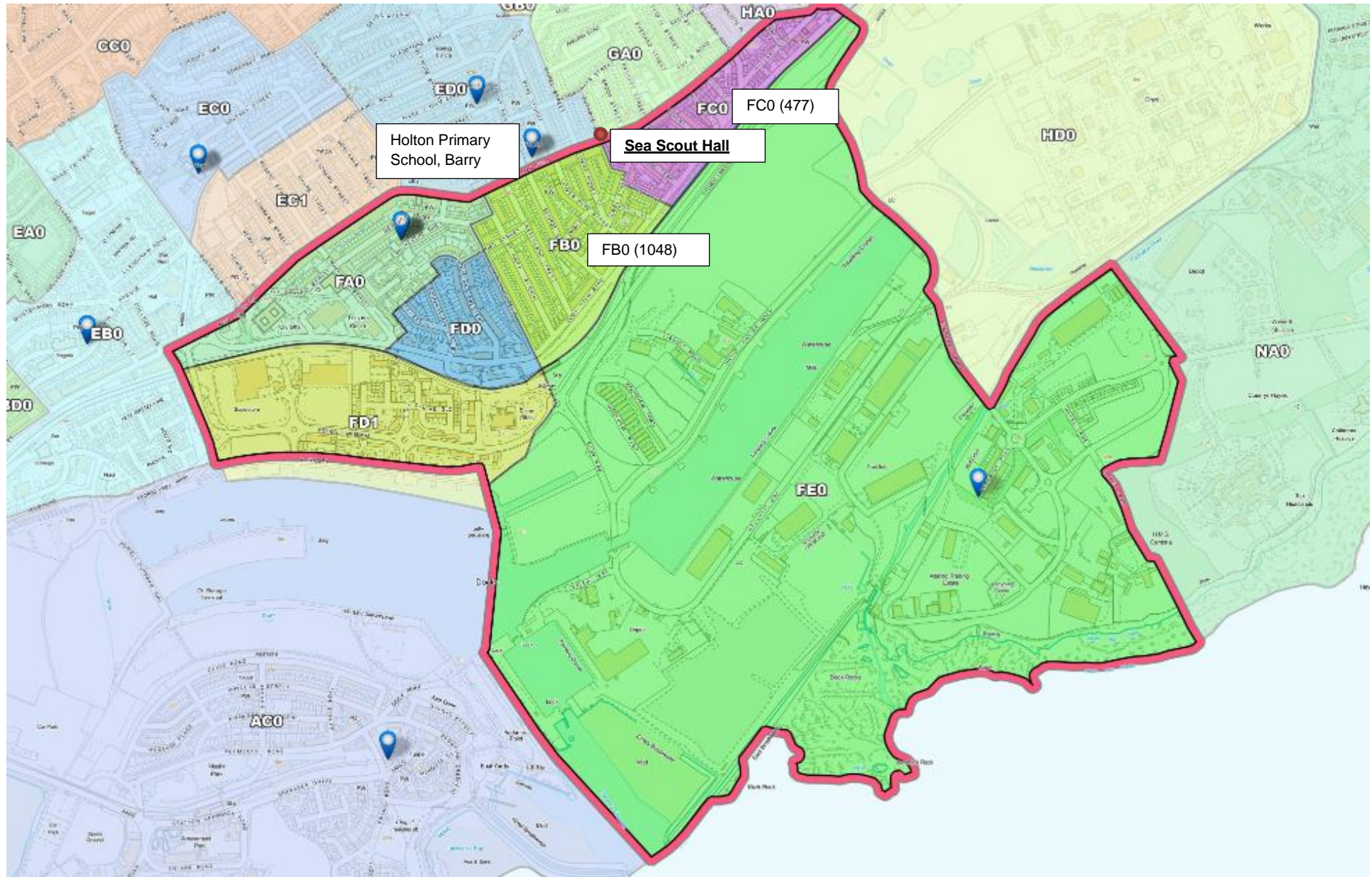
| | | | | | |
|-------------------|---------|---|--|---|--|
| | | The Herberts St Mary Church Cowbridge Vale Of Glamorgan CF71 7LT | St Hilary Village Hall, St Hilary Cowbridge Vale Of Glamorgan CF71 7DP (see map at Appendix 2K) | stations could be identified. Viewed St Mary's Church Hall as alternative but not suitable. The school remains open as the portacabin is placed in the car park. Councillor Jarvie confirmed the same. Merge with SFO St Hilary Village Hall. There are good transport links and the station will remain in the same ward in neighbouring district. | |
| St Hilary | SF0 | St Hilary Village Hall St Hilary Cowbridge Vale Of Glamorgan CF71 7DP | No change | | |
| Ystradowen | SG0 | Ystradowen Village Hall Ystradowen Vale Of Glamorgan CF71 7SY | No change | | |
| Llansannor | SH0 | Llansannor Community Hall City Near Cowbridge Vale Of Glamorgan CF71 7RW | No change | | |
| Penllyn | SJ0 | Penllyn Village Hall Penllyn Cowbridge Vale Of Glamorgan CF71 7RQ | No change | | |
| Llandow Ewenny | TA0 | Colwinston Village Hall Colwinston Vale Of Glamorgan CF71 7NP | No change | | |
| | TB0/TC0 | Llangan And St Mary Hill Community Centre Heol Llidiard St Mary Hill Vale Of Glamorgan CF35 5DS | No change | | |
| | TB1 | Treoes Community Centre Nant Canna Treoes Vale Of Glamorgan CF35 5DE | No change | | |
| | TD0 | Llandow Village Hall Llandow Cowbridge Vale Of Glamorgan CF71 7NT | No change | | |
| | TE0 | Portacabin Layby Near Carne Arms Llysworney Vale Of Glamorgan CF71 7NQ | Change. St Tydfils Church, Llysworney, CF71 7NQ | A lot of electors complained on poll day about the layby not being an appropriate | |

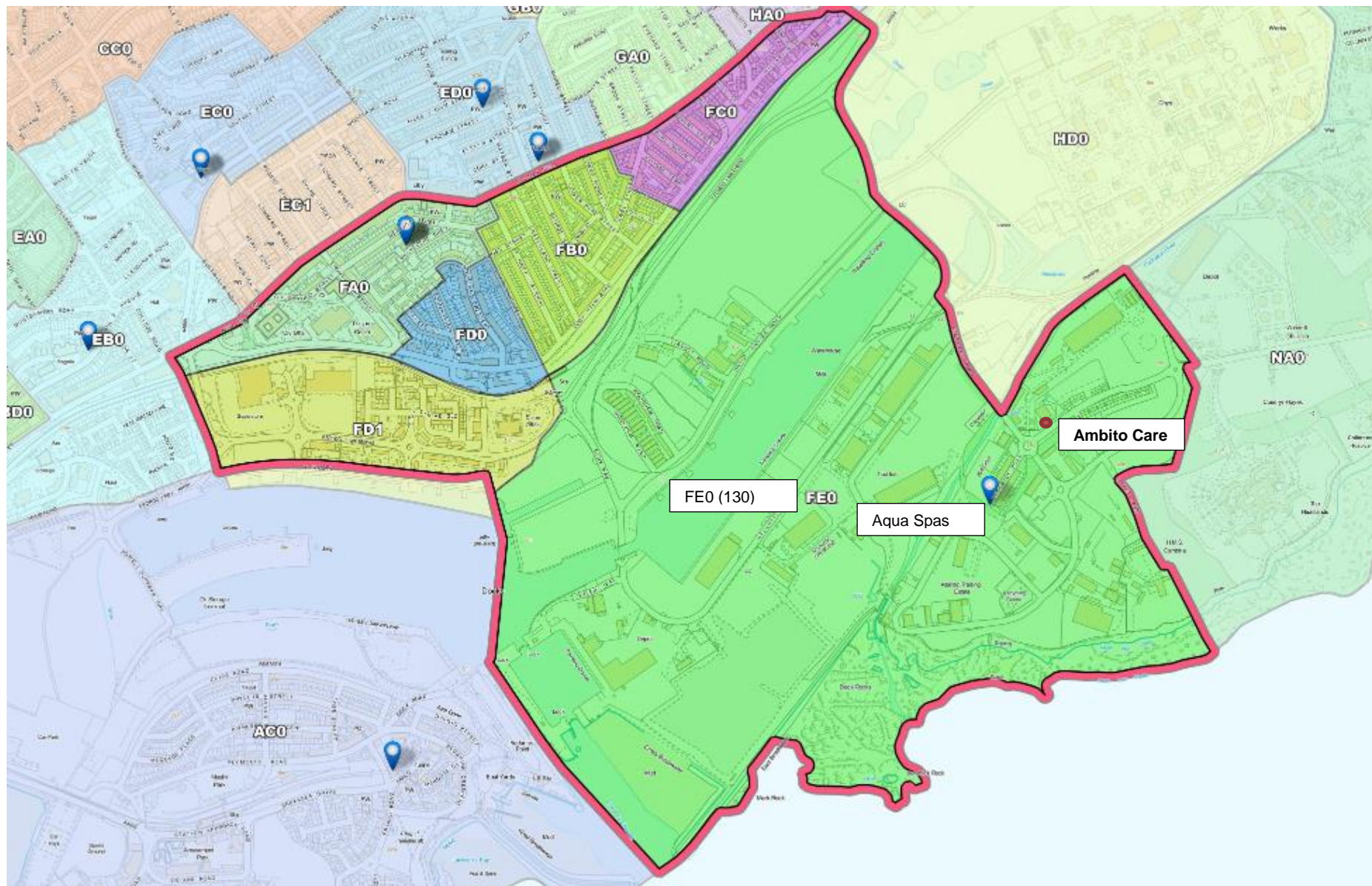
| | | | | | |
|----------------|-----|---|---|--|--|
| | | | (see map at Appendix 2L) | place to site a portacabin. St Tydfil's Church was viewed and was deemed appropriate for a polling station. There are kitchen facilities and toilets for staff to use. | |
| | TF0 | Sigingstone Village Hall Sigingstone Cowbridge Vale Of Glamorgan CF71 7LP | No change | | |
| | TG0 | Ewenny Community Village Hall Corntown Road Ewenny Vale Of Glamorgan CF35 5BG | No change | | |
| Llantwit Major | UA0 | Youth Centre, Llantwit Major - Station A Adj To St Illtyds School Station Road Llantwit Major Vale Of Glamorgan CF61 1ST | No change | | |
| | UB0 | Ysgol Y Ddraig Primary School Ham Lane East Llantwit Major Vale Of Glamorgan CF61 1TQ | Change. Llantwit Leisure Centre. (see map at Appendix 2M) | The school has raised potential safeguarding concerns. Llantwit Major Leisure Centre was viewed and considered as being an appropriate change. There is adequate parking at the Leisure Centre and has a lift to the 1 st floor. There are toilets and kitchen facilities for staff to use. | |
| | UC0 | Youth Centre, Llantwit Major - Station B Adj To St Illtyds School Station Road Llantwit Major Vale Of Glamorgan CF61 1ST | No change | | |
| | UC1 | Windmill Playing Fields, Changing Rooms Windmill Lane Llantwit Major Vale Of Glamorgan CF61 2UZ | No change | | |
| | UD0 | Portacabin - Opposite Former Eagleswell School Site | Change. | The Castle Pub was | |

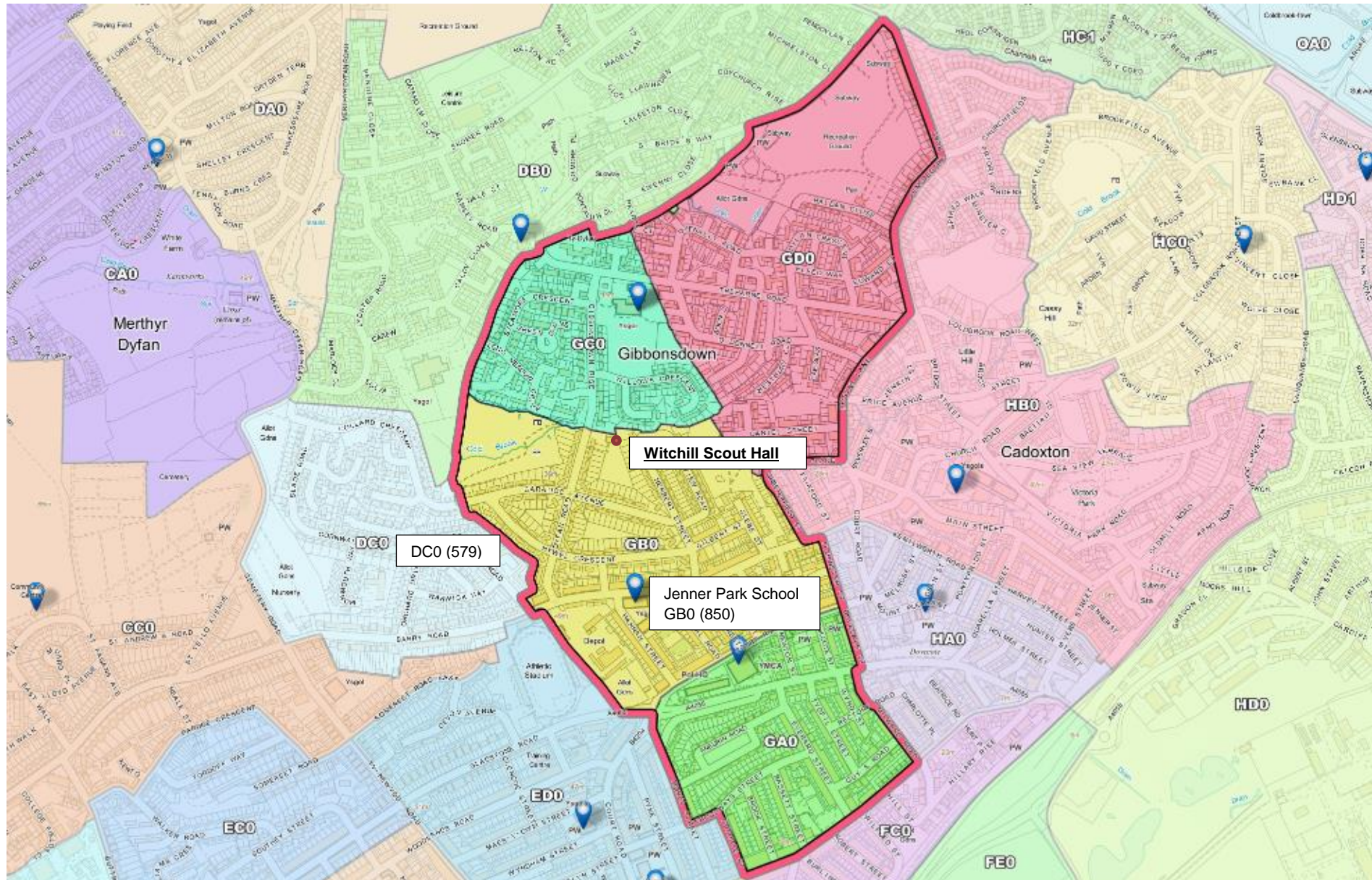
| | | | | | |
|----------|-----------------|---|---|--|--|
| | | Eagleswell Road Llantwit Major Vale Of Glamorgan CF61 2UE | Llantwit Leisure Centre (see map at Appendix 2M) | viewed but was not appropriate. An alternative suitable building for a polling station is not available in the area. Llantwit Major Leisure Centre was viewed and considered as being an appropriate change. There is adequate parking at the Leisure Centre and there's a lift to the 1 st floor. There are toilets and kitchen facilities for staff to use. | |
| | UD1 | West Camp Community Centre Raf St Athan Vale Of Glamorgan CF62 4WA | No change | | |
| | UE0 | St Cattwgs Village Hall Siginstone Lane Llanmaes Vale Of Glamorgan CF61 2XR | No change | | |
| | UF0/UG0/ UH0 | Portacabin - Horseshoe Inn Marcross Llantwit Major Vale Of Glamorgan CF61 1ZG | Change. St Donats Art Centre (UH0) (see map at Appendix 2N) | Due to the majority of electors being in UH0 it was considered more appropriate to use the St Donats Art Centre for a polling station. The facilities at the Centre are very good. In person electors for each ward is as follows: UF0 77 UG0 29 UH0 95 | |
| St Athan | VA0 / VC0 | St Athan Community Centre Old School Hall Community Centre Church Lane St Athan Vale Of Glamorgan CF62 4PL | No change | | |
| | VB0 | RAF St Athan Golf Club | No change | | |

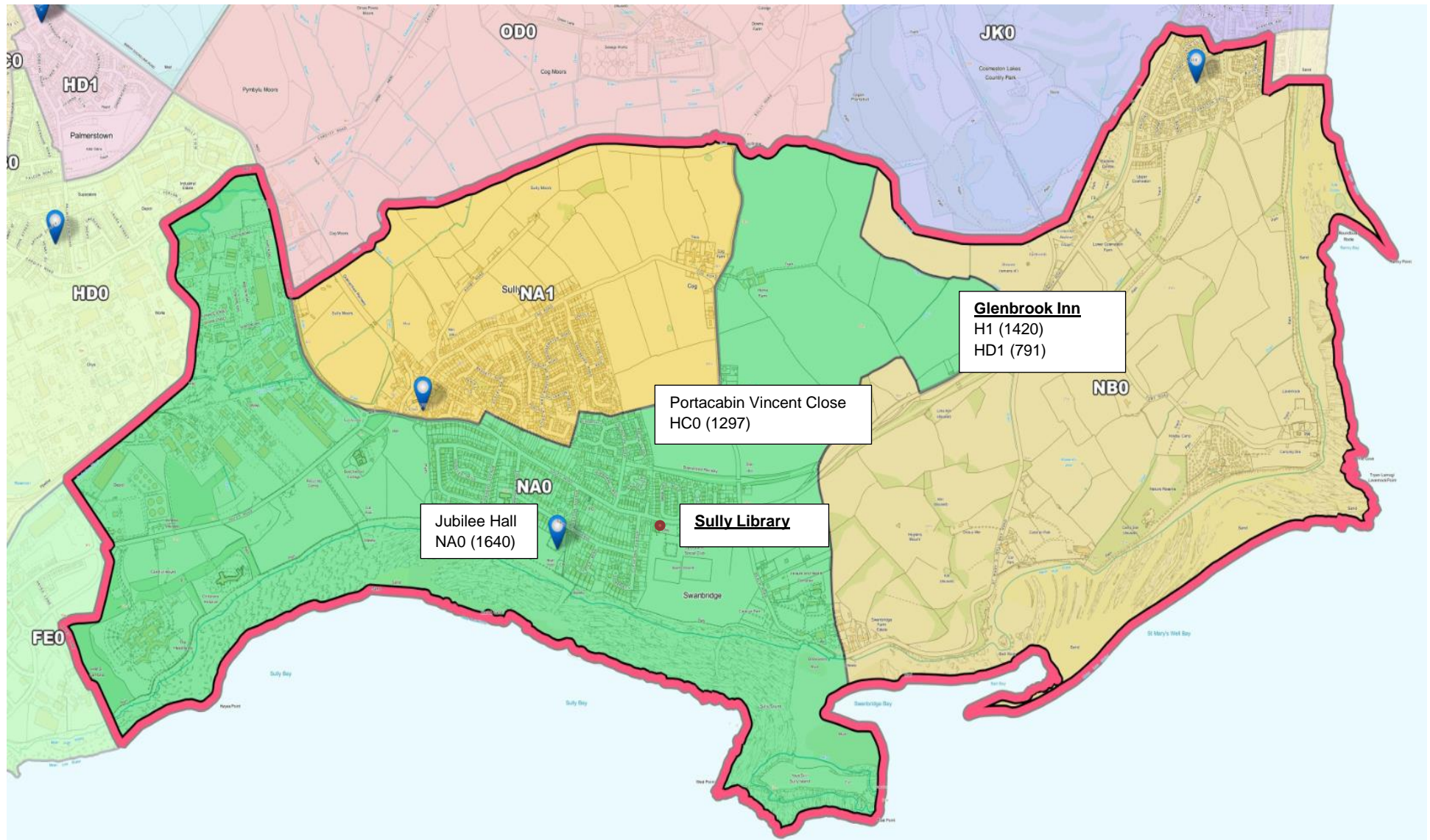
| | | | | | |
|-----------------|-----|--|--|---|--|
| | | Golf Club Lane St Athan Vale Of Glamorgan CF62 4JD | | | |
| | VC0 | St Athan Community Centre Old School Hall Community Centre Church Lane St Athan Vale Of Glamorgan CF62 4PL | No change | | |
| Ogmore by Sea | WA0 | Portacabin - Opp Former Heritage Coast Residential Home, The Common Main Road Ogmore By Sea Vale Of Glamorgan CF32 0PR | Change. All Saints Church, Main Road, Southerndown, CF32 0RW. (see map at Appendix 2O) | Merge with WB0 All Saints Church. It falls within the neighbouring district and has very good facilities on site. | |
| St Brides Major | WB0 | All Saints Church Main Road Southerndown Vale Of Glamorgan CF32 0RW | No change | | |
| St Brides Major | WC0 | St Brides Major Church Hall Southerndown Road St Brides Major Vale Of Glamorgan CF32 0SD | No change | | |
| Wick | WD0 | Wick and Monknash Village Hall Church Street Wick Vale Of Glamorgan CF71 7QF | No change | | |

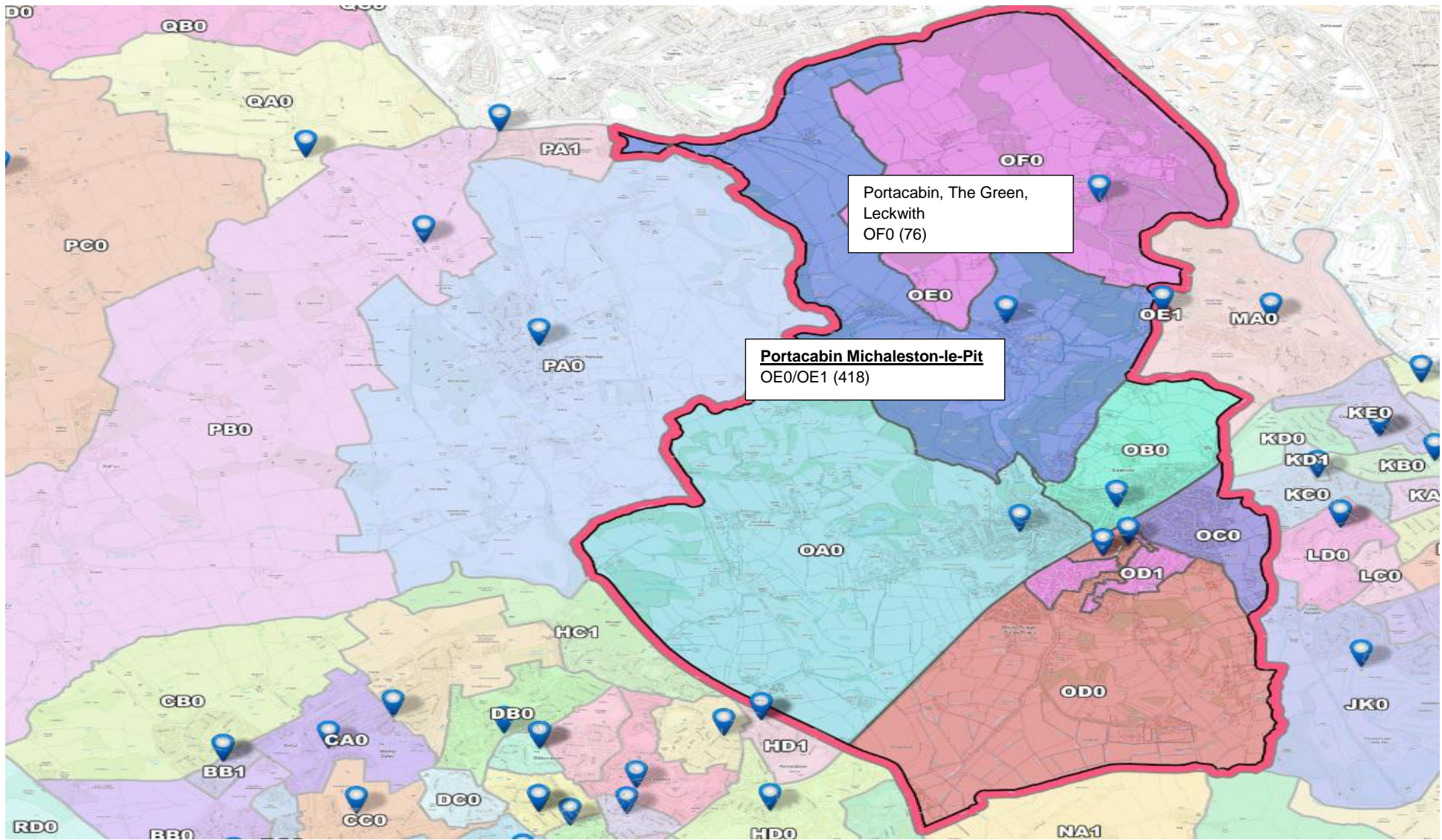


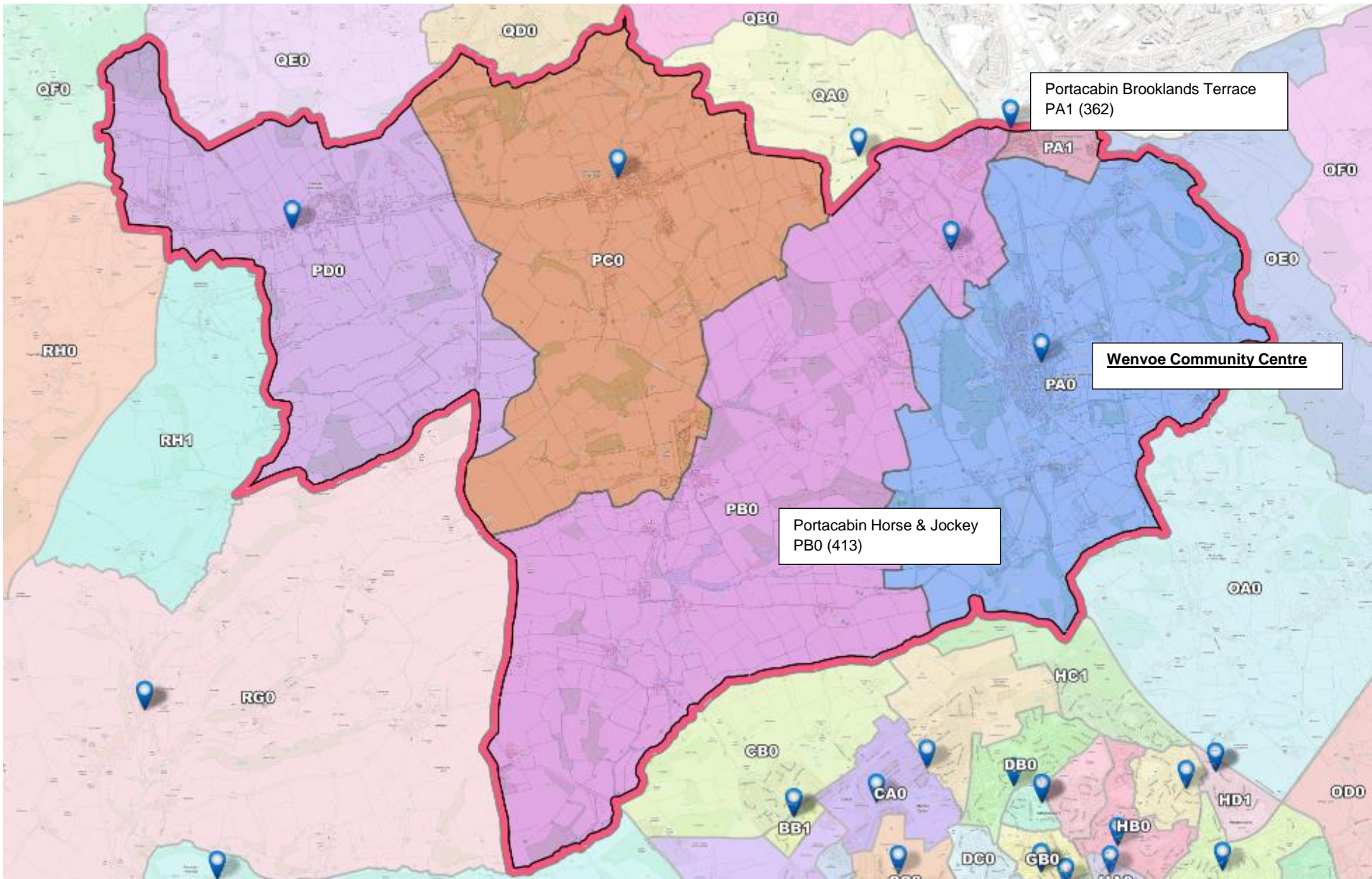


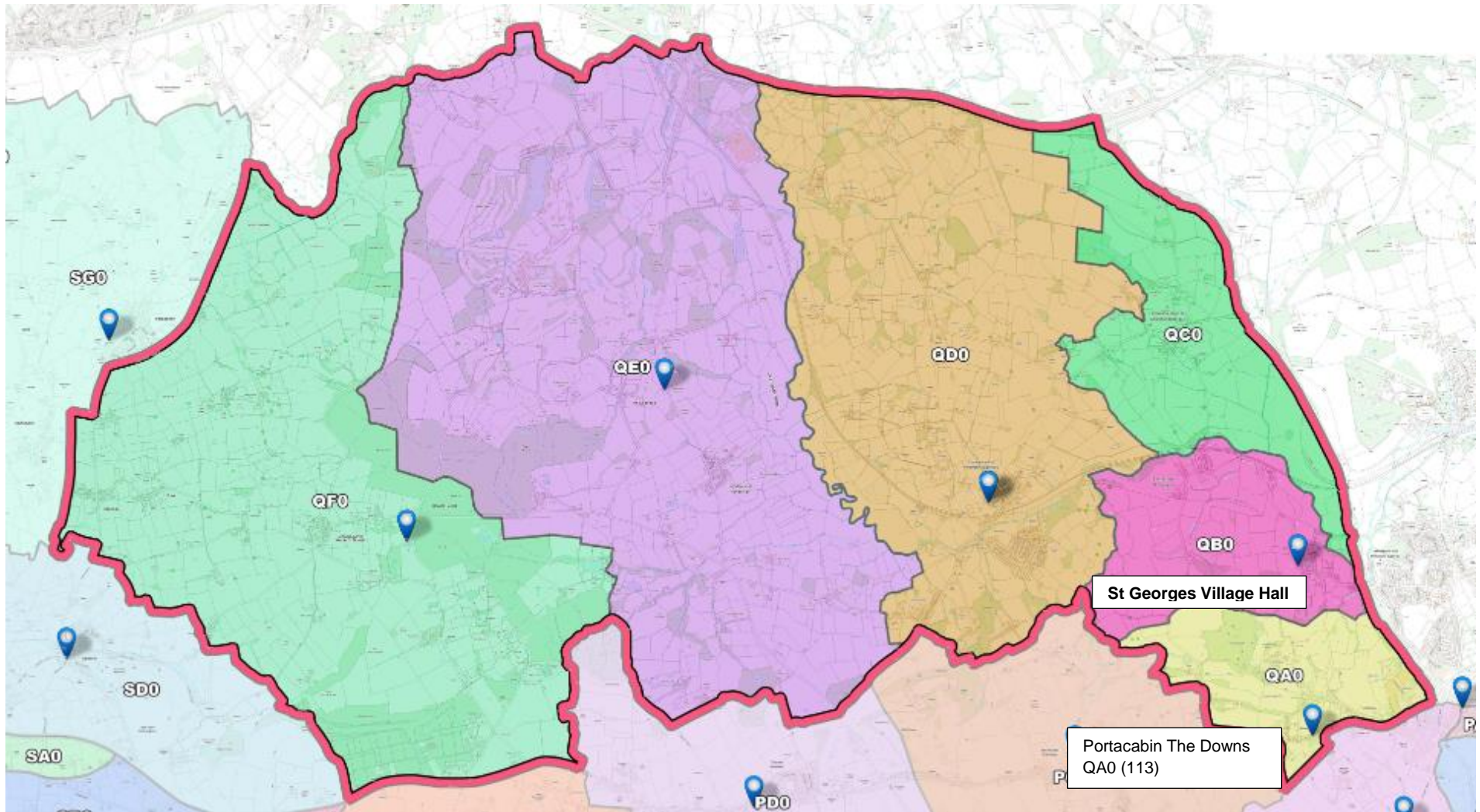


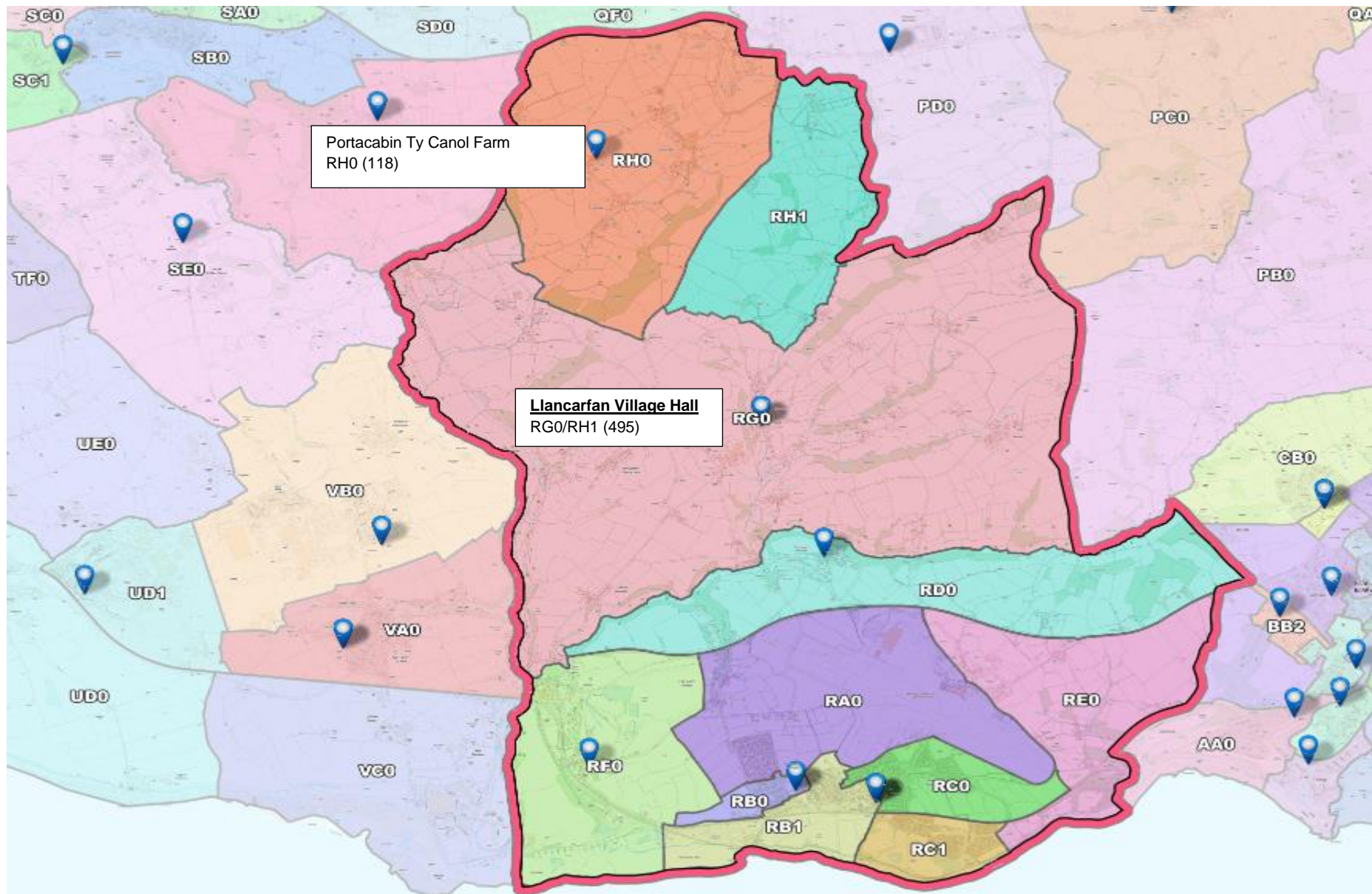


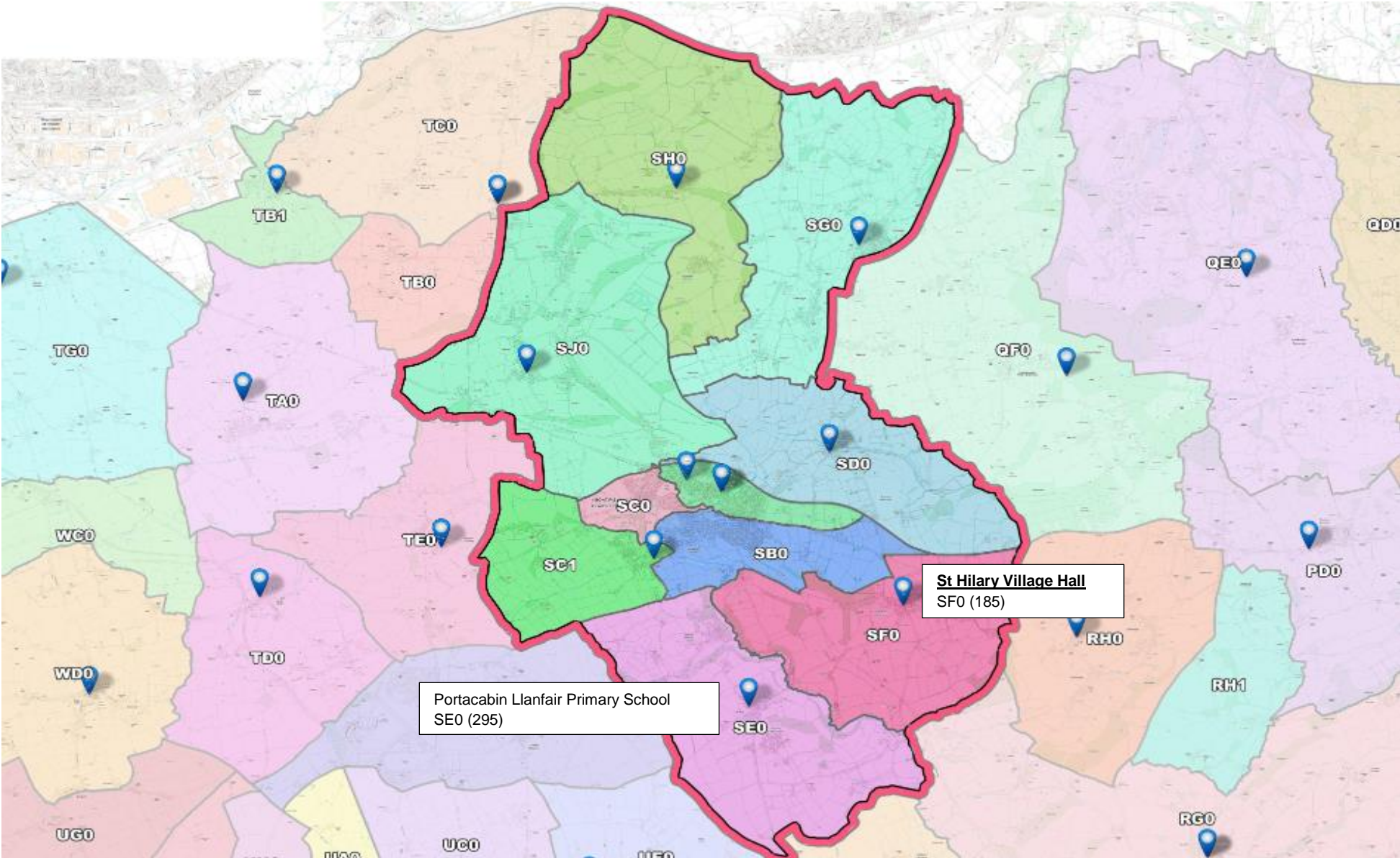


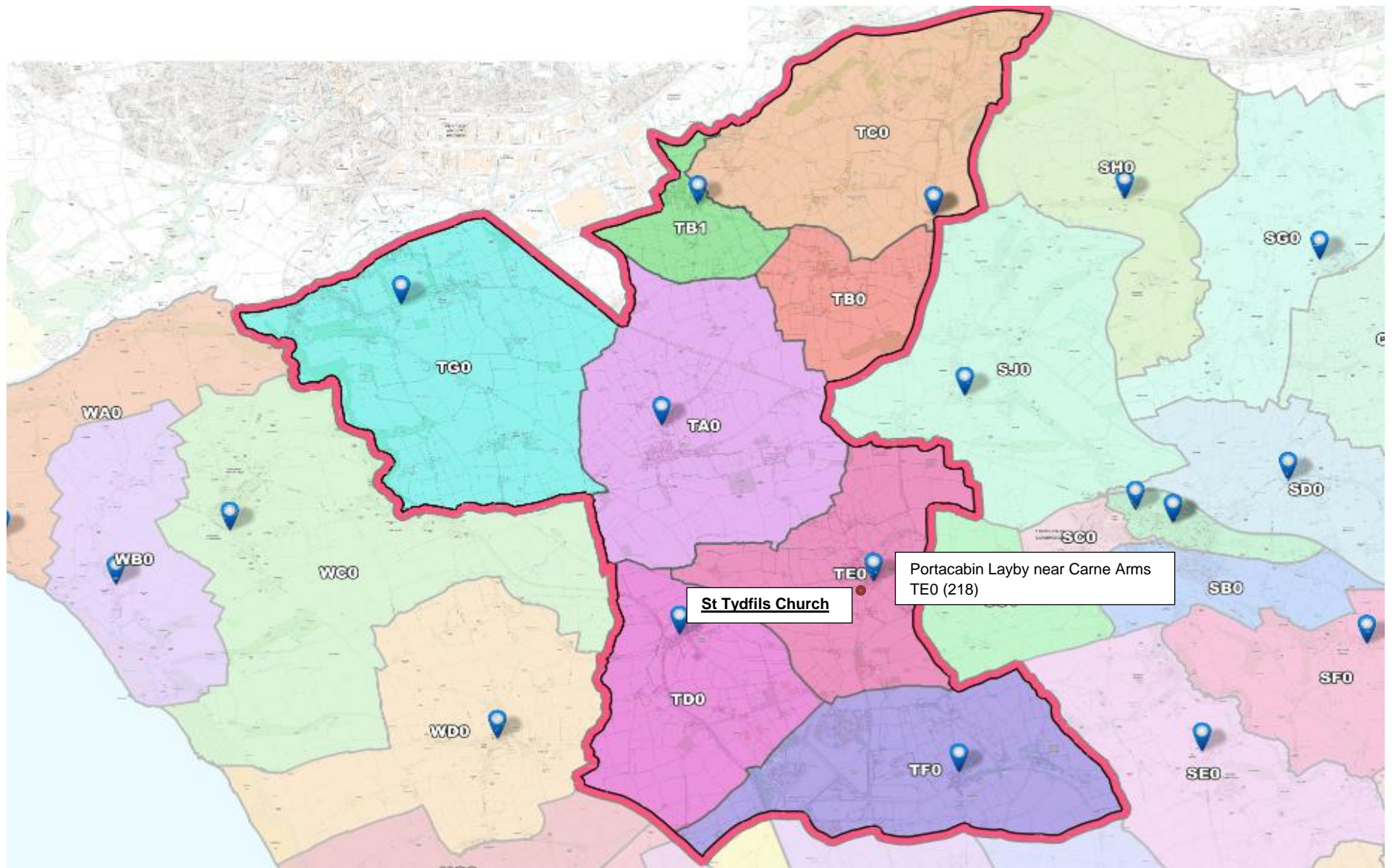


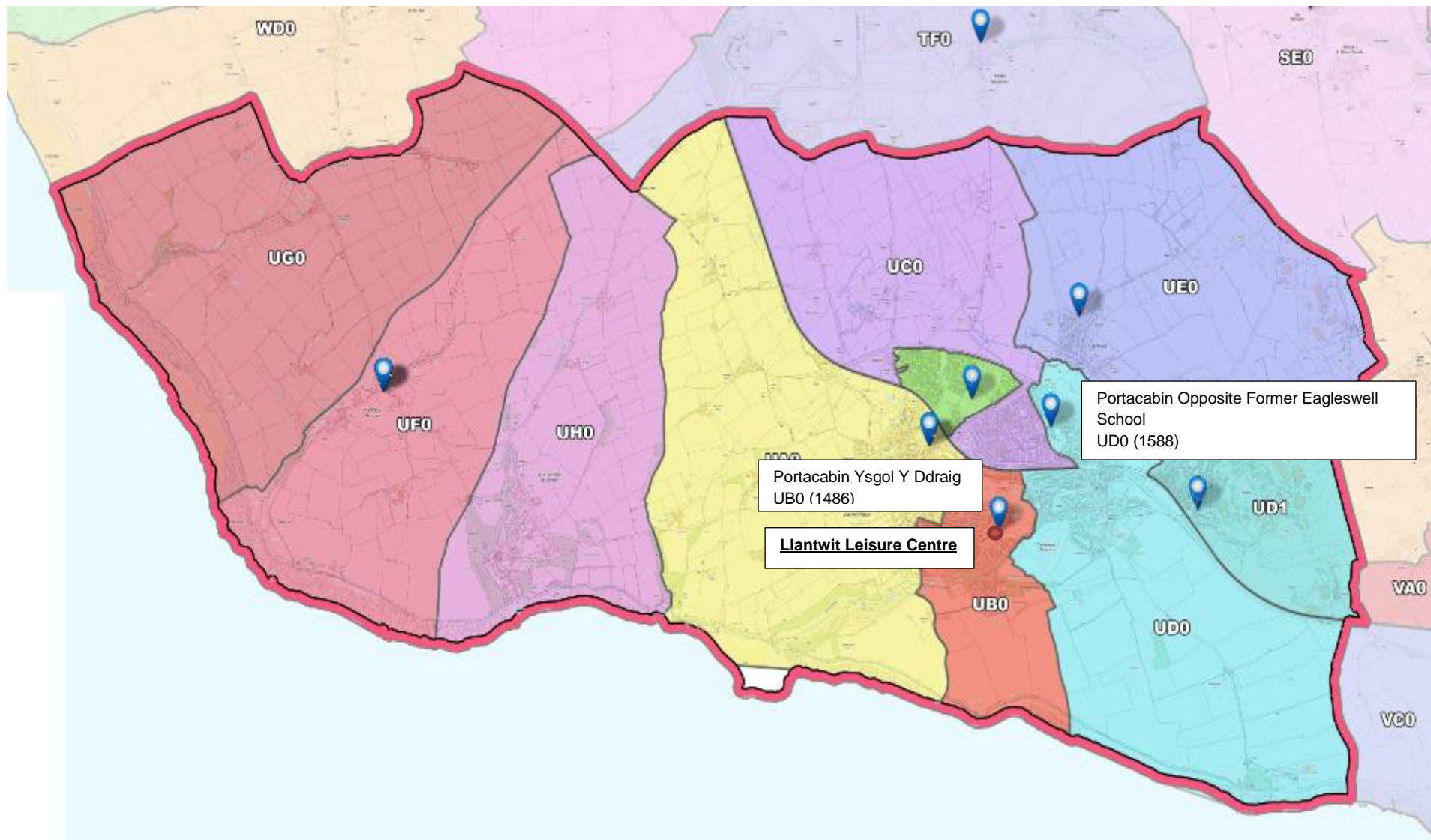


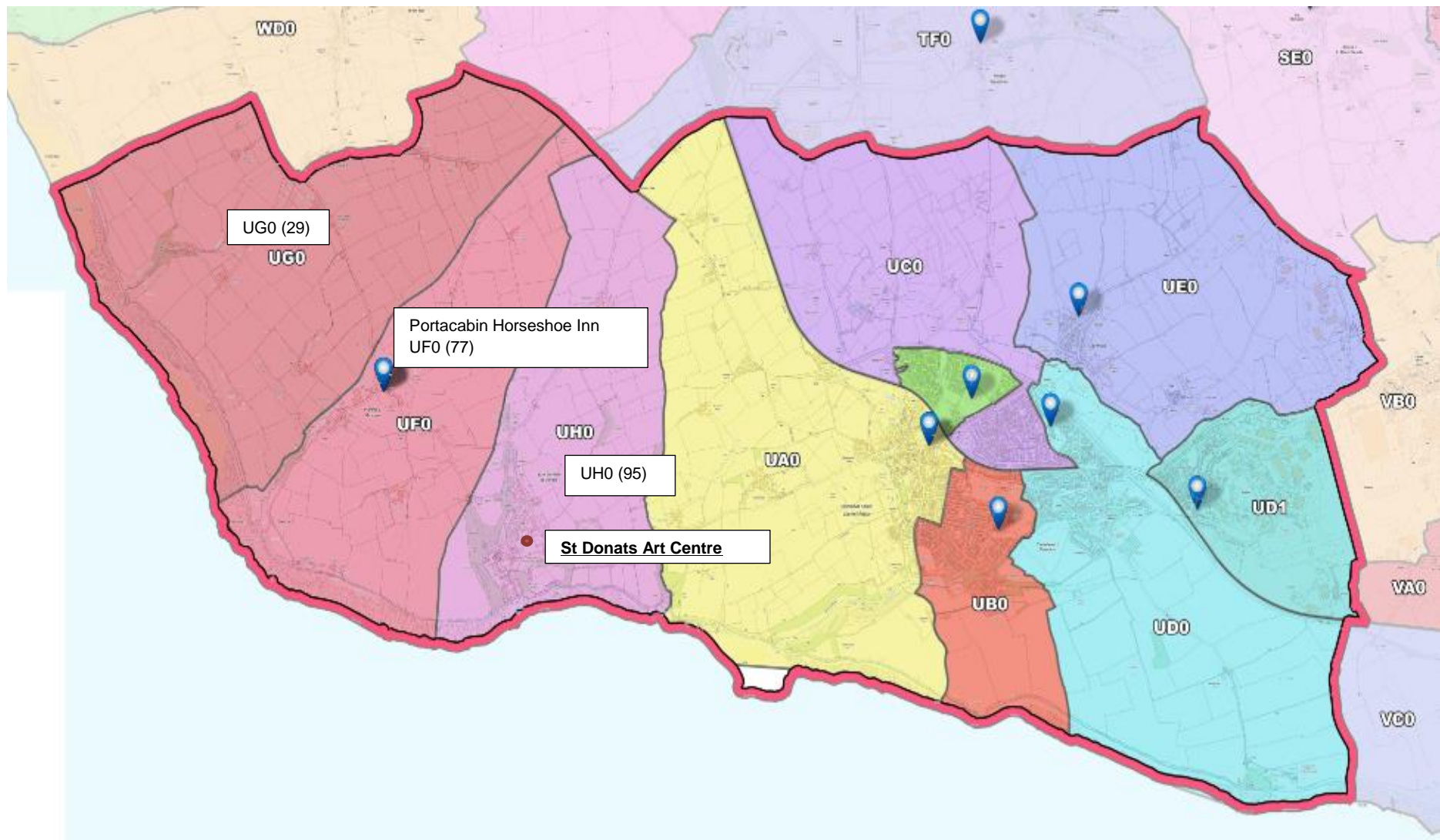


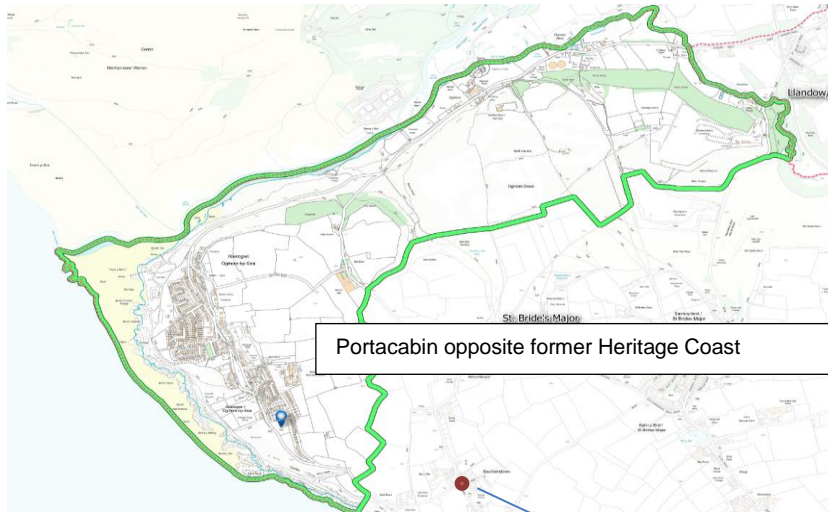




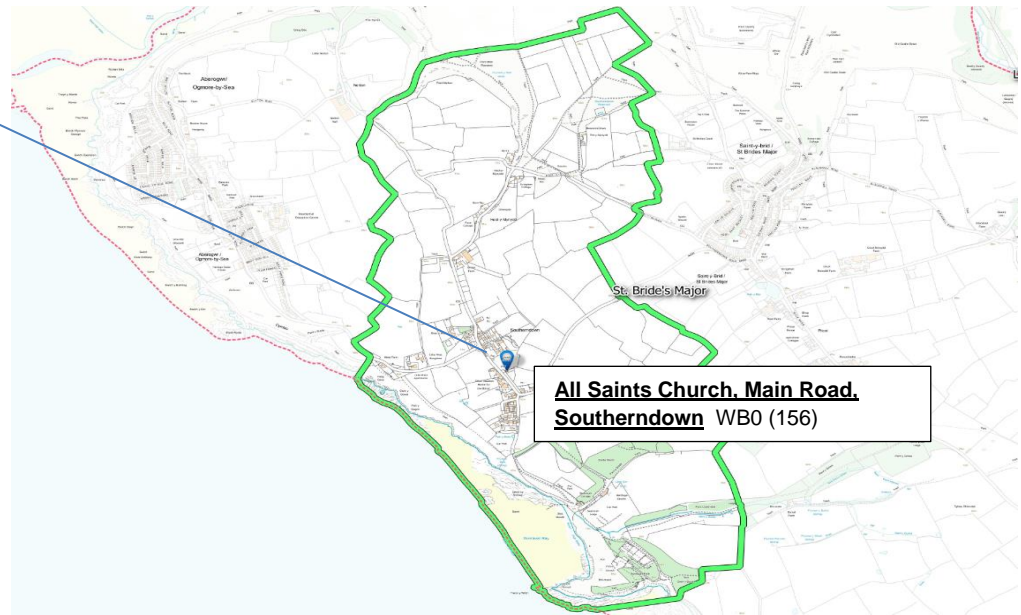








Portacabin opposite former Heritage Coast



All Saints Church, Main Road,
Southerndown WB0 (156)

Review of Polling Districts. Polling Places and Polling Stations for the Vale of Glamorgan Council Area and Parliamentary Constituency 2019/2020: Stakeholders

Direct distribution of the Notice of Review:

- Members of Parliament (Vale of Glamorgan and Cardiff South & Penarth)
- Members of the European Parliament for the Vale of Glamorgan
- Assembly Members (Vale of Glamorgan and Cardiff South & Penarth)
- Vale of Glamorgan County Councillors
- Community and Town Council Clerks
- Returning Officer, Cardiff City Council
- Local Democracy Boundary Commission of Wales
- Advocacy Matters (Wales)
- Age Cymru
- Alzheimer's Society Cymru
- Asylum Rights Programme
- Atal Y Fro
- BAWSO
- Gypsies and Travellers Wales
- Cardiff Vales and Valleys (part of RNIB Group)
- Disability Wales
- Disability Sports Wales - Vale of Glamorgan Council
- Diverse Cymru
- 50+Strategy Forum
- Filipino Association for Community Empowerment
- Gypsy, Roma and Traveller Advice and Advocacy Service
- HAFAL – Vale of Glamorgan
- Hafod Care Association
- Home Access Trust
- Glamorgan Voluntary Services
- Mental Health Support Group - Eastern Vale of Glamorgan
- Menter Bro Morgannwg
- Mind in the Vale of Glamorgan
- Multiple Sclerosis Society - Cardiff & Vale Branch
- Muslim Welfare Association
- National Autistic Society - Cardiff & Vale Branch
- National Support Services for Refugees, Asylum Seekers & Migrants
- Race - EYST
- Race Equality First
- Remploy
- Rising STAR Orphans
- Show Racism the Red Card
- Stonewall Cymru
- Sunshine Club
- Tenovus Cancer Care
- Vale Centre for Voluntary Services
- GLAM - Council LGBT+ Allies network
- Vale Older People's Strategy Forum
- Vale People First
- Vale Youth Forum
- Victim Support
- Victim Support Hate Crime Project
- Wales Council for the Deaf
- Welsh Refugee Council

- Welsh Women's Aid
- Women Connect First
- Gypsies and Travellers Wales

Publication of Notice, social media and website awareness:

- Vale of Glamorgan residents