

Meeting of:	Cabinet
Date of Meeting:	Thursday, 11 July 2024
Relevant Scrutiny Committee:	Environment and Regeneration
Report Title:	Renewal of Public Space Protection Orders for the Prevention of Alcohol Related Anti-Social Behaviour
Purpose of Report:	To ensure there remains effective controls and management arrangements aimed at preventing incidence of alcohol related anti-social behaviour in public places
Report Owner:	Cabinet Member for Neighbourhood and Building Services
Responsible Officer:	Miles Punter – Director of Environment and Housing
Elected Member and Officer Consultation:	<p>As this is a Council wide matter no individual ward Member consultation has been taken</p> <p>Legal Services (Committee Reports)</p> <p>Head of Sustainable Development</p> <p>Head of Shared Regulatory Services</p> <p>Head of Housing and Building Services</p> <p>Operational Manager – Transport Services</p>
Policy Framework:	This Report is a matter for Executive decision by Cabinet and referral to Full Council for consideration.
<p>Executive Summary:</p> <ul style="list-style-type: none"> • The Report seeks approval to renew with minor variations the existing Public Space Protection Orders (PSPO's), in respect of the prevention of alcohol related Anti-Social Behaviour (ASB). • As the Council does not tolerate ASB on its Resorts and Public Spaces, it will be necessary to renew and amend these Orders, so the Council and Police have the appropriate powers. This will enable the Council and Police to provide a proportionate and robust response to addressing areas of alcohol related ASB across all areas of the Vale of Glamorgan. • It should be noted that the Orders are not alcohol bans or measures to prohibit any alcohol consumption in the areas proposed. They are a means by which the police and the Council's duly authorised officers can intervene to remove alcohol from those persons who could be causing anti-social behaviour and provides authority to confiscate alcohol if it is felt that its consumption in a particular controlled areas could lead to public unrest. 	

- The Council undertook a public consultation exercise in respect of the renewal of these Orders and an over whelming majority of respondents (84%) responded wanting to see the Orders renewed.
- This Report includes the results of the consultation and includes further areas for consideration.
- Cabinet is requested to agree the new Orders in principle and refer the Report to Full Council on 15th July, 2024 for consideration.

Recommendations

1. That Cabinet agrees to the proposal of renewing the existing Public Space Protection Orders for controlled alcohol zones and refer the Orders to Full Council, for consideration.
2. That Cabinet notes the contents of the public consultation results and the inclusion of new restricted areas.
3. That Cabinet agrees to include the proposed, additional areas as part of the renewal process and to incorporate these into the Orders for consideration by Full Council.
4. That the resolutions of Cabinet as regards this report are referred to Full Council for consideration.
5. That use of the urgency procedure set out at Section 15.14 of the Council's Constitution be agreed in respect of recommendations 1, 2, 3 and 4 to allow the matter to be considered at Full Council on 15th July, 2024.

Reasons for Recommendations

1. To assist the Council robustly manage alcohol related Anti-Social Behaviour at its Resorts, Town centres and Public Open Spaces.
2. To ensure the Council considers the view of the public and other stakeholders and the Orders reflect current issues.
3. To ensure the Council and Police have the appropriate powers to protect the quality of lives of those who live, work and visit restricted areas and to permit the majority of the law-abiding citizens to use and enjoy public spaces, safe from anti-social behaviour.
4. The introduction and renewal of Public Space Protection Orders is a matter for determination by Full Council.
5. To enable the Orders to be considered at the next available Full Council meeting to ensure their prompt introduction if agreed.

1. Background

- 1.1** Council on 7th December, 2020 (Minute no C235 refers) approved the existing alcohol related Public Space Protection Orders (PSPO'S) for a 3-year period to replace previous Orders, made under the Criminal Justice and Police Act 2001.
[Renewal of Public Space Protection Orders \(valeofglamorgan.gov.uk\)](http://valeofglamorgan.gov.uk)
- 1.2** Under the Anti-social Behaviour, Crime and Policing Act 2014 (the Act), a Local Authority, after consultation with the police, Police and Crime Commissioner and other relevant bodies, can make a PSPO.
- 1.3** The purpose of the alcohol related PSPO is to assist the Council and its partners provide a proportionate and robust response to addressing areas of alcohol related anti-social behaviour (ASB) across the Vale of Glamorgan.
- 1.4** In this case the behaviour to be restricted on the existing Orders and additional areas, is alcohol related ASB only and the Orders are designed to ensure that the law-abiding majority can use and enjoy public spaces, safe from ASB.

2. Key Issues for Consideration

- 2.1** At present, the existing PSPO's provide an effective means to manage land to prevent any ASB escalating by providing additional powers to issue warnings, seize and confiscate alcohol and to stop the consumption of alcohol if necessary.
- 2.2** In the restricted areas a person commits an offence if without reasonable excuse he or she continues to carry out activities from which he or she is prohibited, namely;
 - Continuing to drink alcohol when required to stop doing so by an Authorised Officer;
 - Not surrendering any alcohol in his or her possession when required to do so by an Authorised Officer;
 - Refusal to hand over any containers (sealed or unsealed) which are believed to contain alcohol, when required to do so by an Authorised Officer.
- 2.3** This allows the Police and designated Council Officers to effectively manage and deal with situations that are alcohol related when it is consumed in a public space.
- 2.4** There has over recent years been an increase in visitor numbers to resorts, open spaces since the Covid-19 Pandemic and a reduction of licenced premises operating, which has seen an increase in the consumption of take away alcohol in public spaces and this has occasionally resulted in associated ASB.
- 2.5** As the Council will not tolerate ASB in its public spaces, the renewal of the existing PSPO's with additional areas will allow the Council to robustly manage its Resorts, Town Centres and Open Spaces.

- 2.6** The renewal of existing Orders is subject to public consultation. The Council has a statutory duty to consult when proposing to introduce PSPO's and when renewing them every 3-years.
- 2.7** Although s.72 of the Act does not declare a length of time in terms of a consultation period, the previous consultation exercise was undertaken for 6-weeks which is deemed reasonable and comparable when the existing Orders were created.
- 2.8** However, the consultation in respect of these renewals exceeded 3-months. There were internal discussions between teams and stakeholders from early December 2023 until the end of January 2024 and the formal public consultation opened 8th February, 2024 and remained open for 7-weeks until 25th March, 2024.
- 2.9** There was a dedicated consultation page hosted on the Council's engagement platform, Participate Vale, throughout the consultation period and those who could not complete an online survey, could request hard copies of the surveys, or share their views by calling 01446 700111. Written responses were also welcomed. The consultation was promoted on social media and through emails to stakeholders listed below, including the 5,000 residents who have subscribed to receive emails regarding any consultations undertaken by the Council.

Stakeholders (PSPO – Controlled Alcohol Zones:

- Police, community safety and police and crime commissioner
 - Local businesses
 - Elected Members and Town and Community Councils
 - Residents
 - Staff
 - Partners
 - ECF
 - 50+ Forum
 - Vale Youth Forum
- 2.10** The consultation relating to controlled alcohol zones survey, received 128 responses.
- 2.11** From the responses received, there were 12 new sites recommended for Orders as a result of ASB related concerns. These were:
- Penarth Athletic Ground, Penarth
 - Belle Vue Park, Penarth
 - Paget Road Park, Penarth
 - The Kymin, Penarth
 - The Murchfield recreation ground, Dinas Powys
 - Dobbins Road Park, Barry

- Barry Waterfront, Barry
 - Central Park, Barry Island
 - King Square, Barry
 - Alexandra Gardens, Barry
 - Somerset Road West, Open Space, Barry
 - Harbour Road Car Park, Barry Island
- 2.12** There was also request for an amendment to an existing PSPO which was to remove the Tennis Courts from Alexander Park, Penarth Order, which is private land and previously added by mistake.
- 2.13** From the overall formal consultation exercise, 93.5% of respondents were local residents, under 4% were from other areas, under 2% were responding on behalf of a group or organisation, under 1% were elected Members and under 1% were visitors.
- 2.14** The majority of respondents were female (53.7%), whilst 33.3% were male and 13% preferred not to say.
- 2.15** The highest proportion at 26.2% of respondents were in the 55-64 age category, 23.8% of respondents in the 65-74 age category, 18% in the 35-44 category, 17.2% in the 45-54. The remaining 9.8% are in the 75+ age category and 4.9% in the 25-24 age range.
- 2.16** Overall, an overwhelming majority of 84% of responders strongly agree or agree with the renewal of the PSPO's in relation to the current alcohol restricted areas.
- 2.17** The full results of the consultation are attached at **Appendix A**.
- 2.18** The existing Orders have now expired (December 2023), so it will be necessary to agree new Orders so the Council and Police have the ability to prevent or stop ASB associated with the consumption of alcohol in designated areas. The new Orders with amendments are attached at **Appendix B** and the new area maps added at **Appendix C**.
- 2.19** It should be noted that the Orders only apply to ASB and not simply the consumption of alcohol. It will not be an offence to drink alcohol in a controlled drinking zone. However, it will be an offence to fail to comply with the request to cease drinking by an officer or surrender alcohol, in a controlled drinking zone.
- 2.20** Possible sanctions include a Fixed Penalty Notice (FPN) or a fine of up to level 2 upon conviction. By creating Orders, it is intended to make public spaces more welcoming and not simply restrict activities. This should enhance the areas covered by Orders by providing safe and secure environments.
- 2.21** Over the period of the last Orders, there were only 4 Fixed Penalty Notices issued (FPN's). However, the Orders provide more powers than just the option to issue FPN's. The Orders provide powers to disperse and confiscate alcohol which usually is sufficient to prevent ASB even occurring, which is not possible without Orders in place.

- 2.22 The Orders also act as a deterrent to those who would otherwise seek to cause anti-social behaviour whilst consuming alcohol.

3. How do proposals evidence the Five Ways of Working and contribute to our Well-being Objectives?

- 3.1 The Well-being of Future Generations (Wales) Act 2015 is about sustainable development. The Act sets out a 'sustainable development principle' which specifies that the public bodies listed in the Act must act in a manner which seeks to ensure the needs of the present are met without compromising the ability of future generations to meet their own needs. In meeting their sustainability duty, each body must set objectives that highlight the work the body will undertake to contribute to meeting the seven Well-being Goals for Wales.
- 3.2 **Long term** – The Orders will safeguard the Council's long-term strategic outlook regarding tourism and ensure it has robust measures to provide safe and secure environments of our citizens and visitors.
- 3.3 **Integration** - The introduction of new Orders and the proposal to renew the existing PSPOS's demonstrates an integrated approach to robustly managing our Resorts, Town Centres and Open Spaces and demonstrates that the Council will not tolerate Anti-Social Behaviour in respect of alcohol consumption.
- 3.4 **Involvement** - By undertaking a comprehensive consultation process involving all our stakeholders it will ensure that citizens and visitors are engaged regarding the management of Resorts, Town Centres and Open Spaces in respect of Anti-Social Behaviour and the associated Orders.
- 3.5 **Collaboration** - The proposals will involve working in collaboration with Town Councils, Community Councils, South Wales Police and Community Support Officers.
- 3.6 **Prevention** - Consideration will need to be given as to whether prohibitions in one area will displace the problem behaviour elsewhere, or into a neighbouring Authority and this will be appropriately monitored. Additionally, the new areas which are recommended mainly highlight and reflect new areas of concern.
- 3.7 The consumption of alcohol in public places can lead to nuisance, violence and disorder. The proposed Orders, restricting the consumption of alcohol within a public place will help to prevent alcohol related Anti-Social Behaviour.

4. Climate Change and Nature Implications

- 4.1** These Orders aim to reduce the impact of Anti-Social Behaviour and specifically, noise pollution and litter associated with ASB and will assist the Council maintain safe and secure public spaces and have a positive impact on our environment.

5. Resources and Legal Considerations

Financial

- 5.1** All Order publications will be provided bilingually, and signs will be created in compliance with the Welsh Language Act 1993.
- 5.2** There will be an approximate cost of £2,500 to produce and install the signs and this will be funded from the relevant revenue budgets.

Employment

- 5.3** There are no employment implications associated with this Report.

Legal (Including Equalities)

- 5.4** The extension of the PSPO's and proposal to vary them by increasing the number of restricted areas covered by them will require approval from Full Council.
- 5.5** The legal authority to make, extend, vary or discharge a PSPO is set out in the Antisocial Behaviour, Crime and Policing Act 2014. The publication of a PSPO is as required by the Anti-Social Behaviour, Crime and Policing Act 2014 (Publication of Public Spaces Protection Orders) Regulations 2014.
- 5.6** The legal test and the two conditions as detailed elsewhere in the report permits a Local Authority to make a PSPO where it is satisfied on reasonable grounds that the two conditions are met pursuant to section 59 (1) and (2) of the Act.
- 5.7** The test requires that the behaviour being restricted must:
- Be having, or likely to have, a detrimental effect on the quality of life of those in the locality; or it is likely that activities will be carried on in a public place within that area and that they will have such an effect.*
- The second condition is that; is, or is likely to be, of a persistent or continuing nature, is, or is likely to be, such as to make the activities unreasonable, and justifies the restrictions imposed by the notice.*
- 5.8** The making of a PSPO must be reasonable to prevent or reduce the detrimental effect of the problem behaviour, or reduce the detrimental effect continuing, occurring or reoccurring.
- 5.9** Necessary consultation must be carried out to include amongst other things a consideration of the scope of the Order, the areas covered, the impact of the proposals and an analysis of how restrictions meet the legal test.

- 5.10** An interested person may appeal to the High Court to question the validity of a PSPO, or a variation of an Order.
- 5.11** A Local Authority is required to have regard to specific restrictions which apply upon the making or variation of a PSPO as set out in ‘the Act’.
- 5.12** An interested person may apply to the High Court to question the validity of a PSPO, or a variation of an Order. An appeal must be made within the period of 6 weeks beginning with the date on which the Order or any variation is made.
- 5.13** A Local Authority is required to have regard to Articles 10 and 11 of the Human Rights Act 1998 regarding freedoms permitted of the freedom of expression and freedom of assembly and association.
- 5.14** A Local Authority who is satisfied following a necessary consultation that it is reasonable to make, extend, vary, or discharge a PSPO is required to publish the text of it for any variation, and publish the proposal for any extension of it.

6. Background Papers

Existing Orders (Maps)

PSPO Controlled Alcohol Zones

SURVEY RESPONSE REPORT

08 February 2024 - 25 March 2024

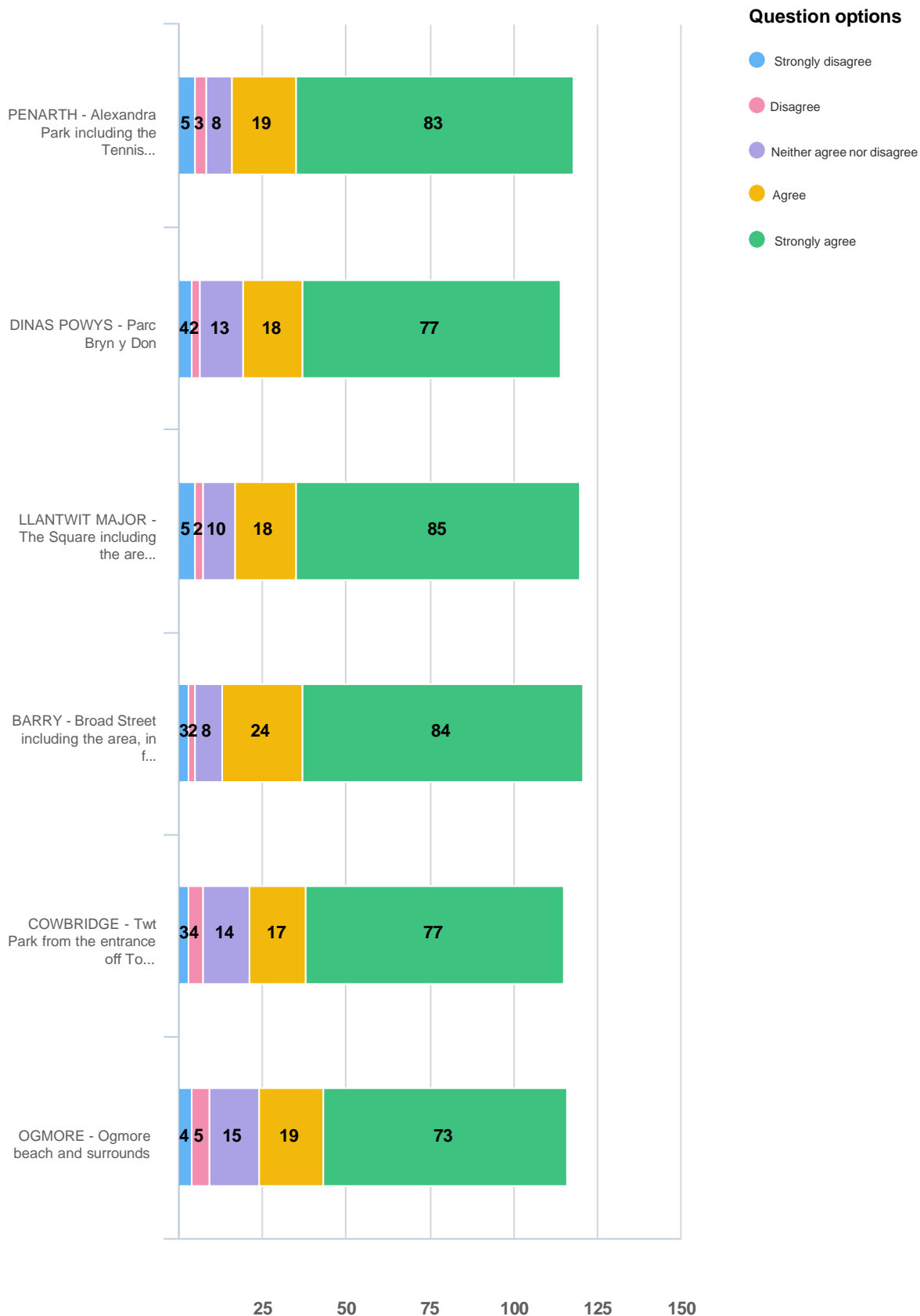
PROJECT NAME:

Public Space Protection Orders



SURVEY QUESTIONS

Q1 | Do you agree or disagree with the proposal to retain the existing alcohol control for a further three years in the followin...

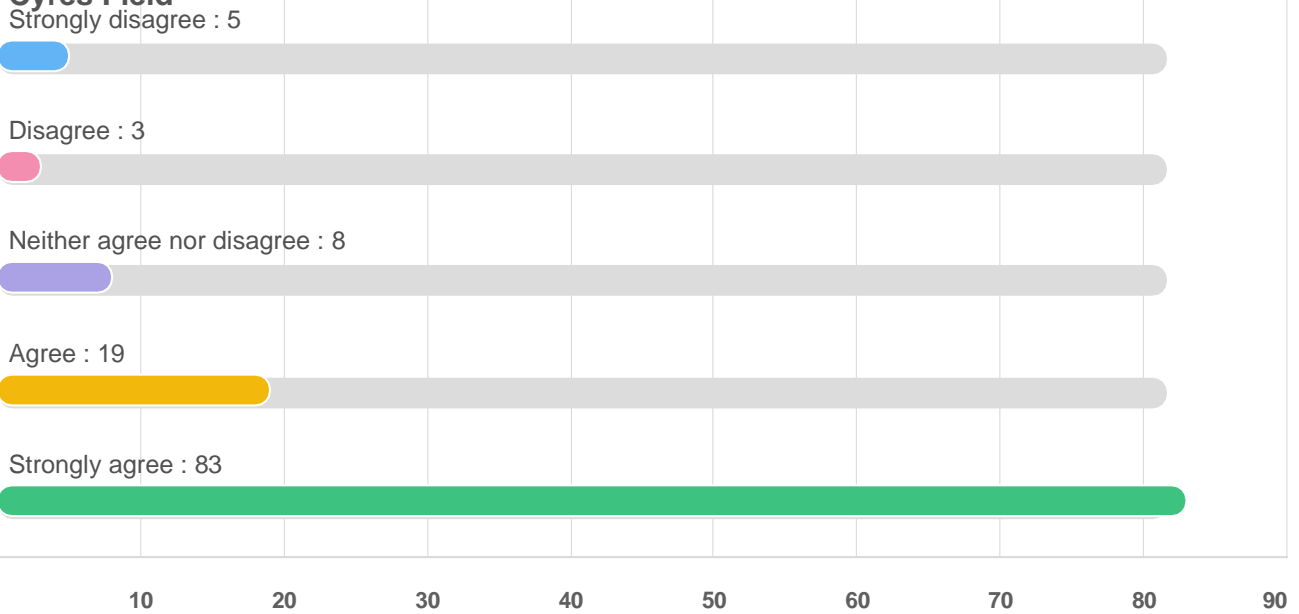


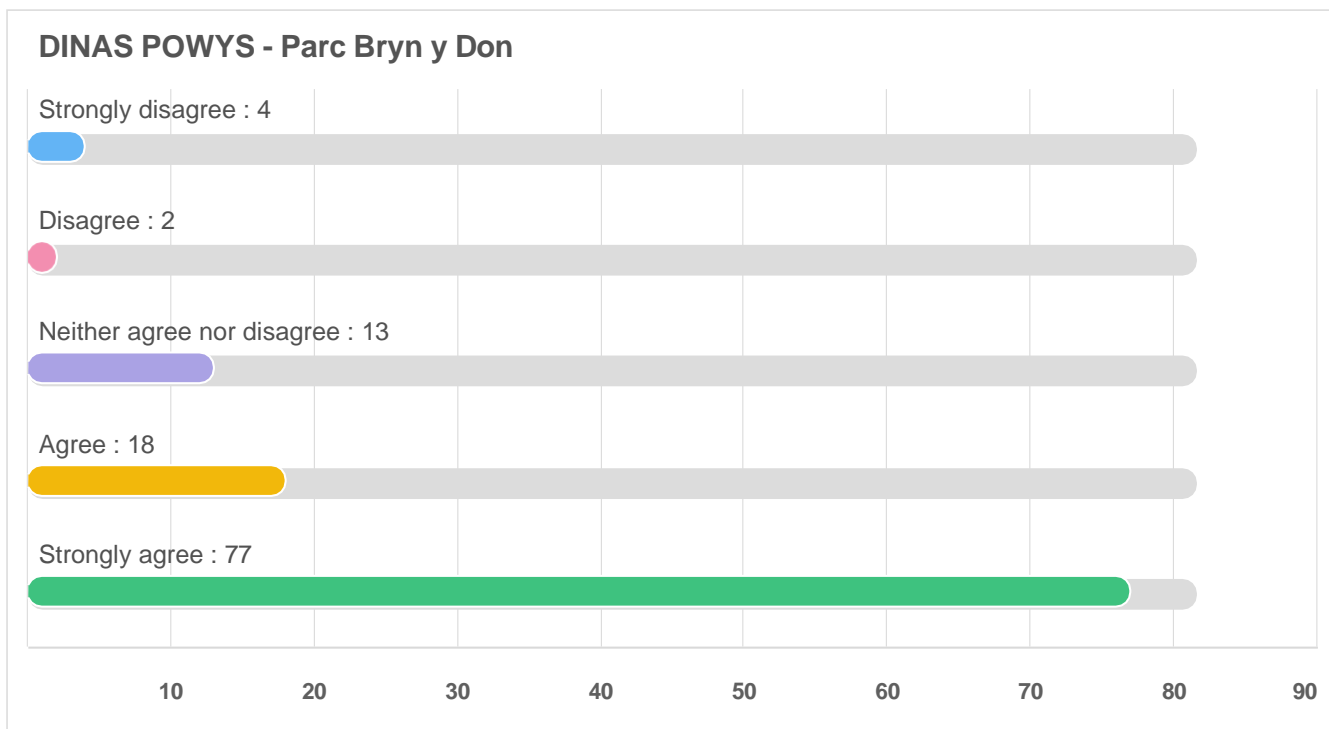
Optional question (126 response(s), 1 skipped)

Question type: Likert Question

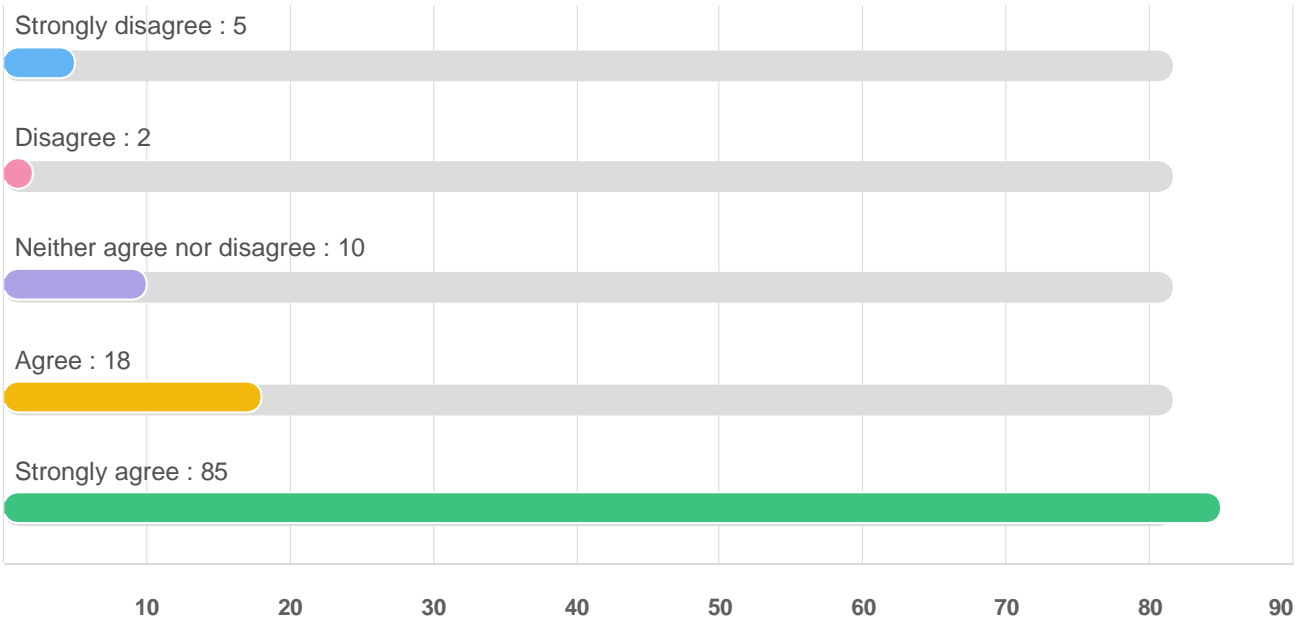
Q1 | Do you agree or disagree with the proposal to retain the existing alcohol control for a further three years in the followin...

PENARTH - Alexandra Park including the Tennis Courts. The Kymin including all grounds and the Pavilion. Penarth Pier, Esplanade and Cliff Top Cosmeston Country Park Cogan Recreation Ground including all play areas and fields and the car park. Windsor Road Dingle also known as the Dingle. Victoria Playing Fields All Saints Church Grounds Victoria Square Windsor Gardens Pembroke Terrace Play Area, Pembroke Terrace Cwrt-Y-Vil/ Old Penarthians Recreation Ground St David's Park/St Cyres Field

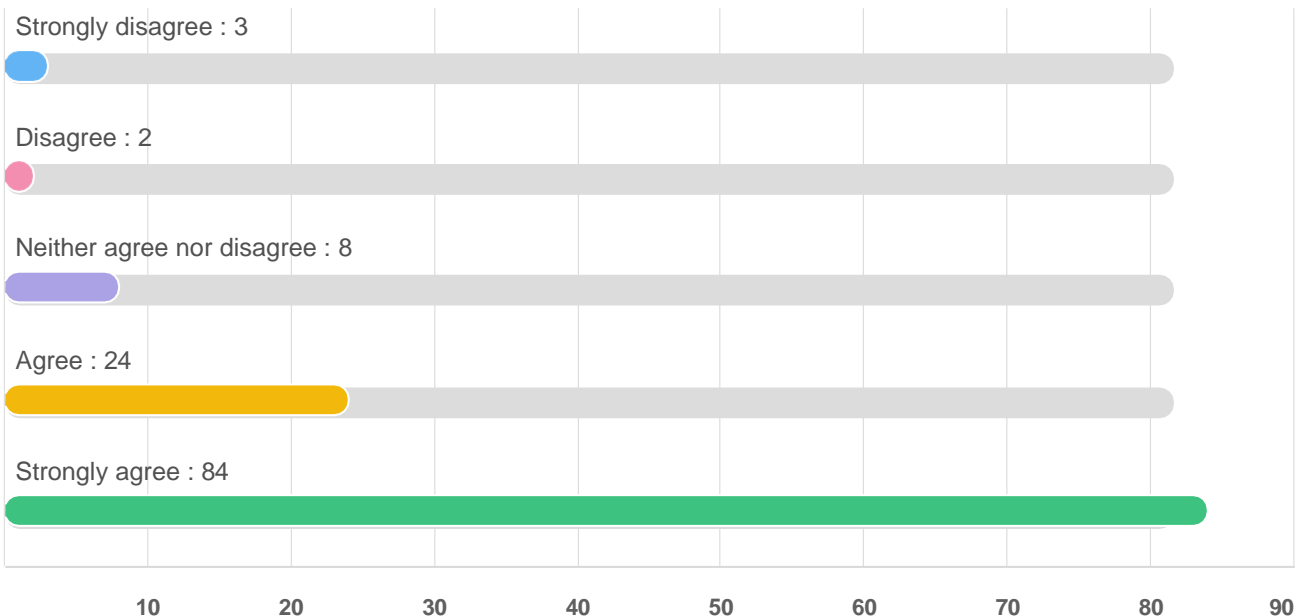




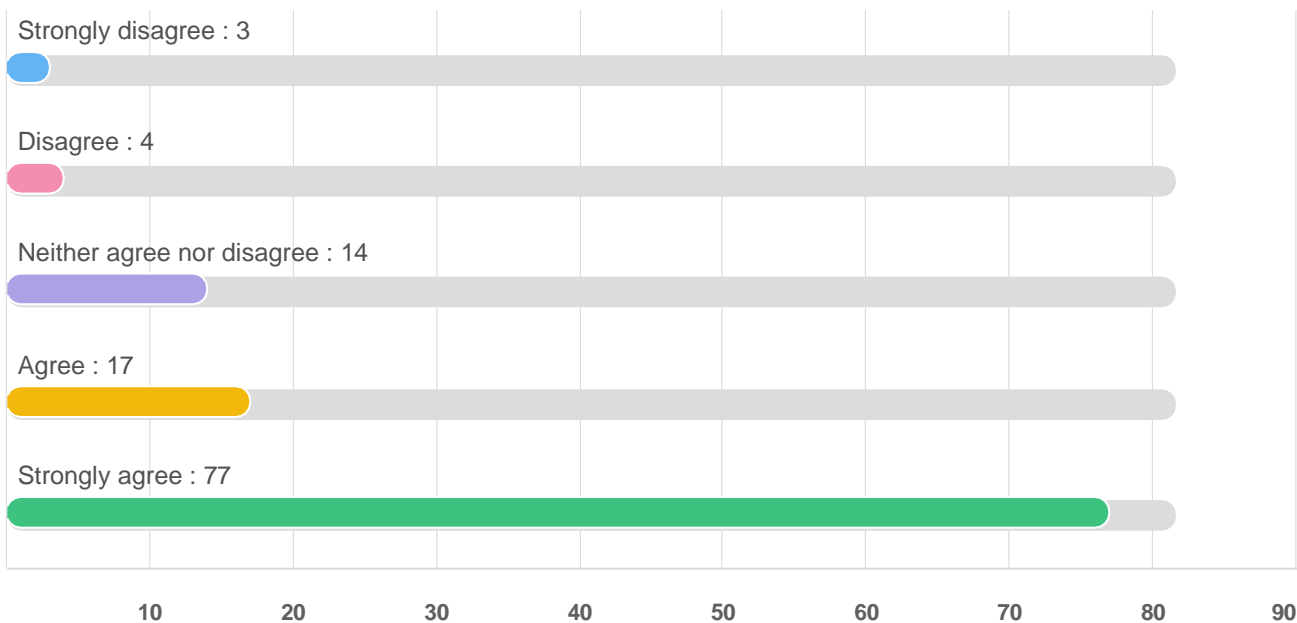
LLANTWIT MAJOR - The Square including the area around the Town Hall and its car park. The area in front of the Old Swan and the White Hart and the area around the New Globe also known as the Tudor Tavern including Burial Lane. Church Street and Wine Street as far as Wesley Street and the Old School. The lanes around Island House as far as Anchor Cottages and to the junction of The Strand. Lorna Hughes Park including the foot path and adjoining area. Poundfield Shopping Area including the car parks and The Precinct and pavement between The Precinct area and the public conveniences. Windmill Playing Fields including the car park and play area. Llantwit Major Train Station and adjoining car park. Llantwit Major beach

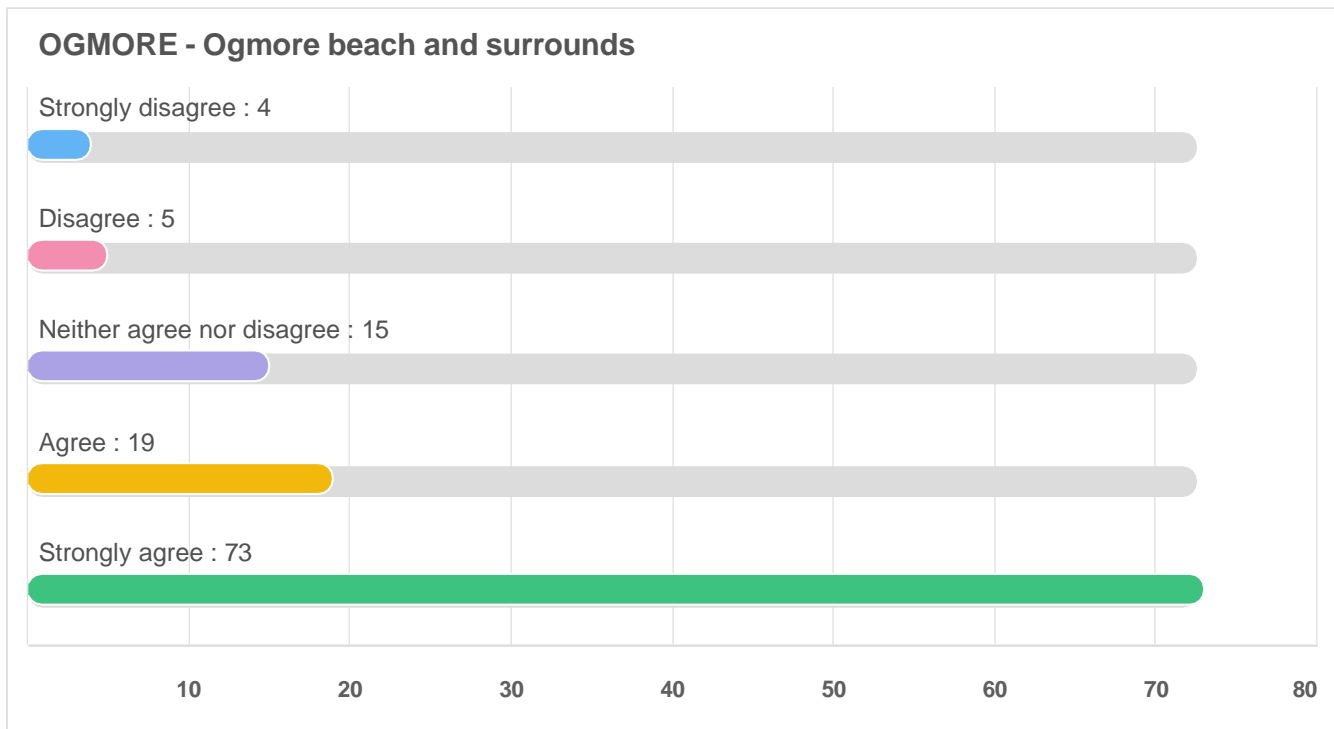


BARRY - Broad Street including the area, in front of The Savoy Club to the far end of Barry Hotel including pavements to both sides of the road. Chickenwood Park, also known as Porthkerry Road Open Space, off Porthkerry Road and to the rear of Romilly Infant and Nursery School. Pencoedtre Park within the boundaries of St Brides Way, Pencoedtre Road, Raldan Close and the allotment gardens. Romilly Park including all areas within the boundary fence including the tennis court, bowling green, and all shelters and the grassed area surrounded by Romilly Park Road just off Park Road. Victoria Park including the bandstand, playground, tennis courts and playground. Parade Gardens, The Parade. The Knap including the Promenade, Cold Knap Gardens, Bron Y Mor car park, Knap Car Terrace and the green open space adjoining Marine Drive Barry Island including Whitmore Bay, the Promenade including the gardens and adjoining Friars Road, car park, Paget Road, Station Approach and the Amusement Park, Maslin Park, Plymouth Road, Archer Road between Phyllis Street and Plymouth Road. Amherst Crescent and adjoining green spaces, Ivor Street and adjoining back lanes, Nell's Point, the green space adjoining St Baruch's Chapel, Jacksons Bay. Bassett Park Batts Fields Gladstone Park, Gladstone Gardens, Memorial Hall grounds and car park. Hatch Quarry Play Area and Little Hill Park open space off Brock Street, (known as Brock Street Park). Gibbonsdown Estate including Pendoylan Close, Michaelston' Close, Coychurch Rise, Laleston Close, Ogmor Place and the adjoining green space, Dale Court, St Catherine Court, Cwrt Pencoedtre, Cbs Llawhaden, Aberaeron Close, Columbus Close, Magellan Close, Ramsey Road, St Brides Way and Skomer Road. Thompson Street Estate including lower Thompson Street, Belvedere Crescent including the Community Centre grounds, play area and rear lanes. Porthkerry Country Park



**COWBRIDGE - Twt Park from the entrance off Town Mill Road to the footbridge over the River Thaw and to the access point off the public footpath from the High Street.
Poplars Park**





Q2 | Please note any comments or suggested additional public open spaces for consideration

Anonymous

2/08/2024 04:14 PM

There is a difference between having a picnic with a beer, or a small, quiet group of friends sat out chatting, to a group of loud lads or someone interfering with other people whilst under the influence. There are steps in the centre of Freiburg where people sit drinking, a homeless person offering delivery from the local store, and another German strumming their guitar. Very mellow, very safe. I'm Japan, we all drank at The Pole, a slightly sheltered street corner close to a convenience store selling cheap cans of beer. There was never a problem.

Anonymous

2/14/2024 10:09 AM

As a non drinker consuming alcohol should not be an offence anywhere, however being drunk and disorderly should remain.

Anonymous

2/15/2024 07:00 AM

I think this survey isn't very clear about non anti social drinking e.g. quiet picnics. Also, as a drug and alcohol social worker, I'd be concerned about how problem drinking might become hidden and more dangerous. Some people can't stop drinking suddenly so if it is confiscated from a vulnerable person there should be a referral pathways into the right support, not just fines.

John Steele

2/22/2024 06:53 PM

1. Include Charles Darwin Way, and All designated footpaths that circumnavigate the docks including East Quay development. Barry Waterfront. 2. ALL Phases, Barry Waterfront, designated Children play areas. 3. Asda Car Park. 4. The District Shopping Centre

Anonymous

3/12/2024 09:34 AM

The tennis courts by Alexander Gardens are shown as an Alcohol Ban area. This is a private members club with an alcohol license for the area shown. So I'm very confused as to why it has once again been included. I raised this in the previous consultation where I was told by the council it was included in error and was a mistake and was meant to have been removed. Yet its back in and shown on the maps still. This needs to be fixed this time and not ignored.

Anonymous

3/12/2024 02:17 PM

From a public health perspective, the protection of open space is important. Green spaces offer numerous benefits for physical and mental health and well-being. Spaces need to be accessible, welcoming and feel safe for all sections of the population. Controlled alcohol zones will reduce anti-social behaviour, increase community safety and improve the quality of life for residents in close proximity to open spaces.

Anonymous

3/16/2024 10:17 AM

Central Park and Holton Road in Barry

Anonymous

3/18/2024 07:42 PM

There is a need to include Jacksons Bay beach area where there are frequent night parties and daytime drinking on what is a family beach

Anonymous

3/18/2024 08:00 PM

Play area bordered by Iolo Place, Treharne road was and Holland way

Anonymous

3/18/2024 08:15 PM

At the roundabout seat at Dinas Road roundabout and

Anonymous

3/18/2024 08:28 PM

Fully support this Public spaces should be safe for all Can Dinas Powys village square be added?

Anonymous

3/19/2024 12:19 PM

Romilly Park grassed area still ruined since event last year due to vehicles parking on grass. Should event holder not be made to put this right?

Anonymous

3/20/2024 08:49 AM

Members of Barry Town Council considered the consultation at their Planning Committee meeting held on 12 March 2024 and requested that Dobbins Road park + the Waterfront is added to the specified areas listed in the PSPO schedule. In addition members asked for that greater enforcement of the areas listed is undertaken.

Anonymous

3/20/2024 09:19 AM

Bellevue Park Penarth, next to a primary school in a residential area. Should be zero tolerance for alcohol consumption in the whole park except for one off type specially licensed events

Anonymous

3/20/2024 10:32 AM

Please add Murchfield MUGA area and the surrounding public open space including the area used as a football pitch

Anonymous

3/20/2024 11:57 AM

Paget road Park

Anonymous

3/20/2024 08:13 PM

Real problem is the Welsh Labour Team; totally useless: Unless they are removed Wales will go further downhill;

Anonymous

3/20/2024 11:17 PM

An additional Public Space Protection Order banning the lighting of fires and Barbecues on Ogmores by Sea beach and surrounding area with on the spot FPN issued is required. The long term damage caused to grassed areas is significant especially around the Rivermouth Car Park

Anonymous

3/21/2024 09:24 AM

Nothing in Barry? Why not.

Anonymous

3/23/2024 01:53 PM

Rhose point

Anonymous

3/23/2024 05:04 PM

There needs to be good enforcement of no alcohol zones. People regularly drinking in open areas on Barry Island, leading to large fights breaking out. The police said they had no powers to confiscate alcohol - although they used to do this. This should definitely be brought back. A lot of the litter and anti social behaviour is made worse by alcohol consumption.

Anonymous

3/23/2024 05:31 PM

Also review drug / alcohol abuse outside halfway houses in West Barry- are they managed , regulated ??

Anonymous

3/23/2024 07:27 PM

Rhose point as there's always people fishing and consuming large amounts of alcohol

Anonymous

3/23/2024 07:57 PM

Cowbridge- leisurecentre car park, st Quentin's castle and grounds

Anonymous

3/23/2024 09:12 PM

Responsible drinking should be allowed on some beaches and parks. It only becomes a problem when cans and bottles are left behind and when drinkers become inebriated.

Anonymous

3/23/2024 10:02 PM

There are always teenagers drinking in the night in Alexandra park and then trying to climb over the gates or break through them. Incredibly noisy and aggressive to residents. We have a young child and feel really unsafe since moving to Penarth.

Anonymous

3/23/2024 10:07 PM

Wh
o
will
enf
orc
e
the
alc
oh
ol
co
ntr
ol.
me
as
ure
s?
Be
ca
us
e
no-
on
e
do
es
at
the
mo
me
nt.
Th
ere
are
alw
ay
s
tee
na
ger
s
dri
nki
ng
an
d
dru
nk
in

both Alexandra park and the kymin. Never seen anyone try and stop them. If there is no actual enforcement of these controls then

what is the point of having them?!

Anonymous

3/23/2024 10:12 PM

Given that Romilly Park is a controlled alcohol zone, it is not appropriate for events such as Glastonbarry to be held in the local area. Attendees at these events frequently drink outside of the boundary fence before going into the event/upon heading home and their rubbish is discarded in residents gardens.

Anonymous

3/23/2024 11:25 PM

Why are people allowed to drink alcohol on/near the beach at whitmore? It happens all the time in the summer. Who is monitoring it?

Anonymous

3/24/2024 08:16 AM

These zones will only ever work if they are policed properly.

Anonymous

3/24/2024 09:08 AM

You also need to consider the using of cannabis that is going on in Barry the streets stink of it, you can't walk anywhere in Barry without having to breath it in its disgusting

Anonymous

3/24/2024 09:40 AM

Not enforced though so completely irrelevant

Anonymous

3/24/2024 10:58 AM

I think youngsters will find somewhere else to go. The above needs to be enforced for it to be effective. What about beaches?

Anonymous

3/24/2024 12:30 PM

Can't there be any differentiation between a family picnic with 1-2 alcoholic drinks and a gang of people drinking excessively?

Anonymous

3/24/2024 06:18 PM

Can we ban smoking weed on the beach too. I get the munchies every time I walk my dog

Anonymous

3/24/2024 08:59 PM

Benches at Court Road/Gladstone road roundabout - mostly an issue in the summer months

Anonymous

3/24/2024 10:55 PM

They aren't working.. just on the nursery pick up yesterday man sat in Vitoria square on a bench with a bottle of vodka.. 11am in the

mor

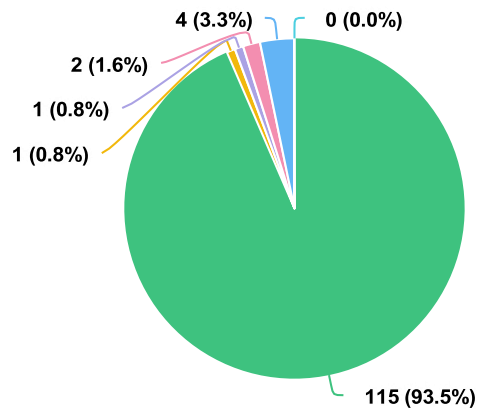
ning

..

Optional question (37 response(s), 90 skipped)

Question type: Essay Question

Q3 Are you responding as...



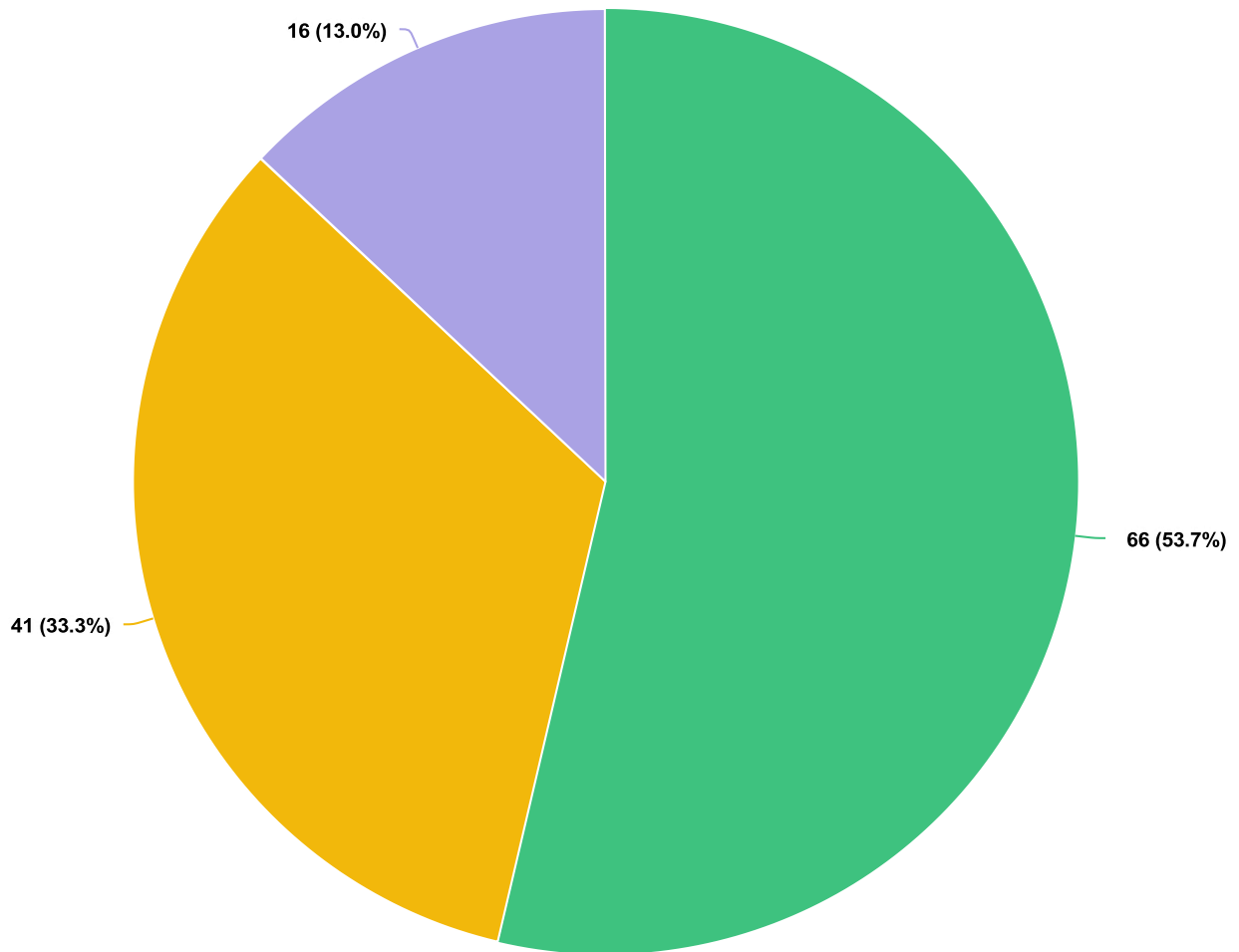
Question options

- A local business owner
- Other (please specify)
- On behalf of a group or community organisation
- An elected member
- A visitor
- A local resident

Optional question (123 response(s), 4 skipped)

Question type: Radio Button Question

Q4 | What is your sex?

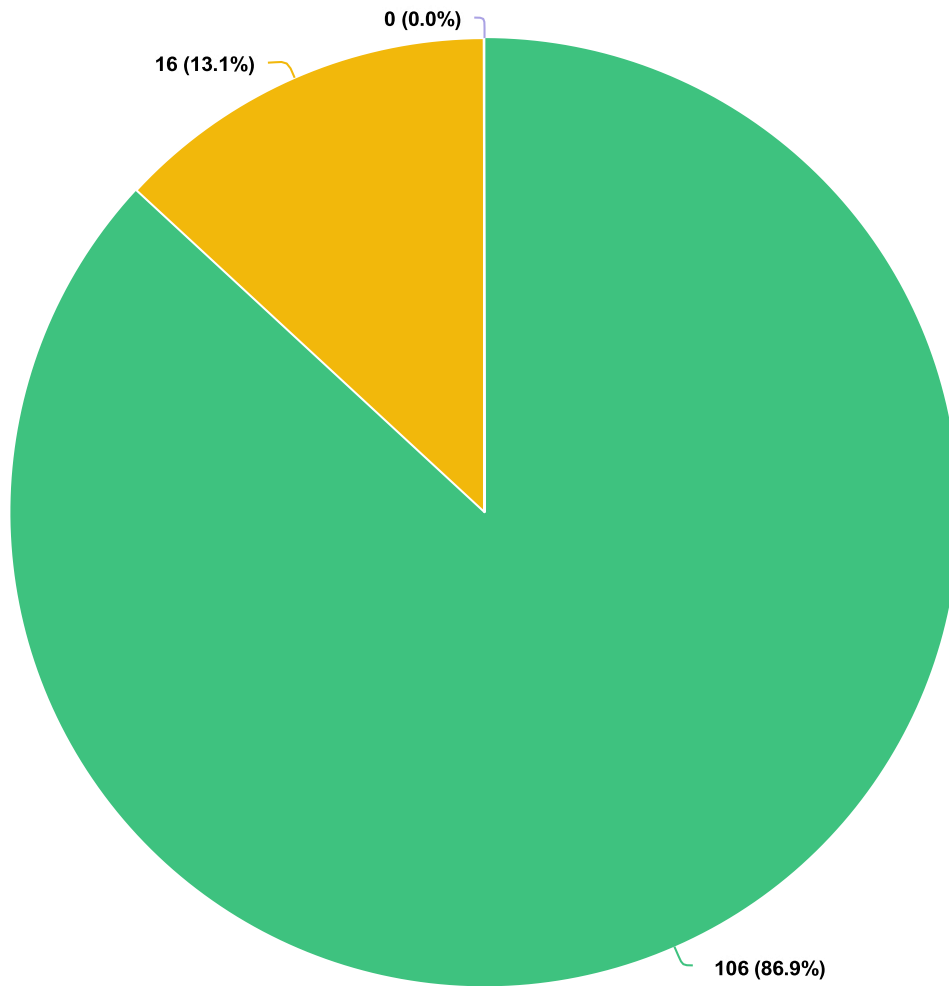


Question options

- Prefer not to say
- Male
- Female

Optional question (123 response(s), 4 skipped)
Question type: Radio Button Question

Q5 | Is the gender you identify with the same as your sex registered at birth?



Question options

- No
- Prefer not to say
- Yes

Optional question (122 response(s), 5 skipped)
Question type: Radio Button Question

Q6 | If no, how would you describe your gender?

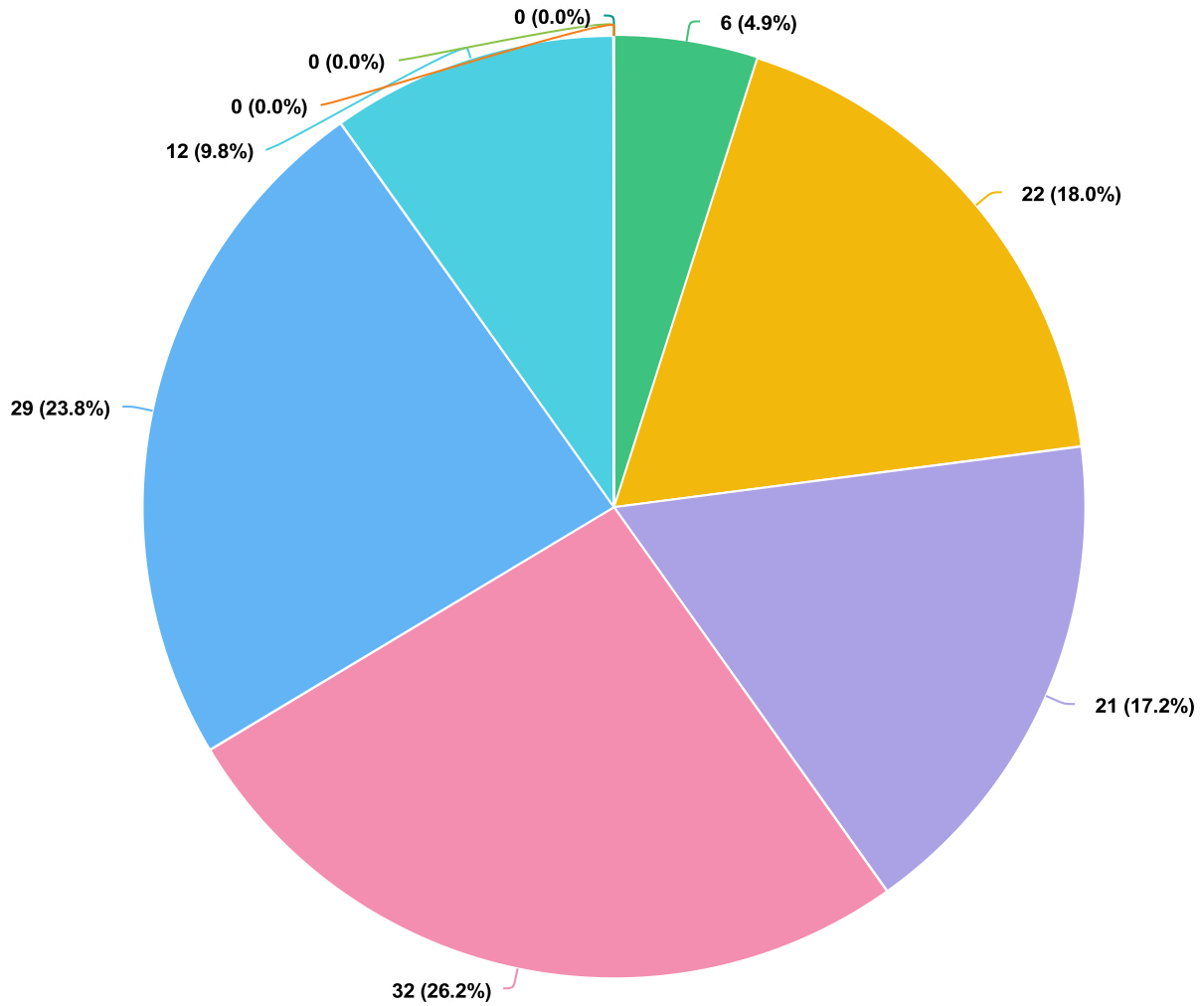
Anonymous Male
3/20/2024 08:13 PM

Anonymous Normal
3/21/2024 09:24 AM

Anonymous Female
3/24/2024 11:13 AM

Optional question (3 response(s), 124 skipped)
Question type: Single Line Question

Q7 | How old are you?

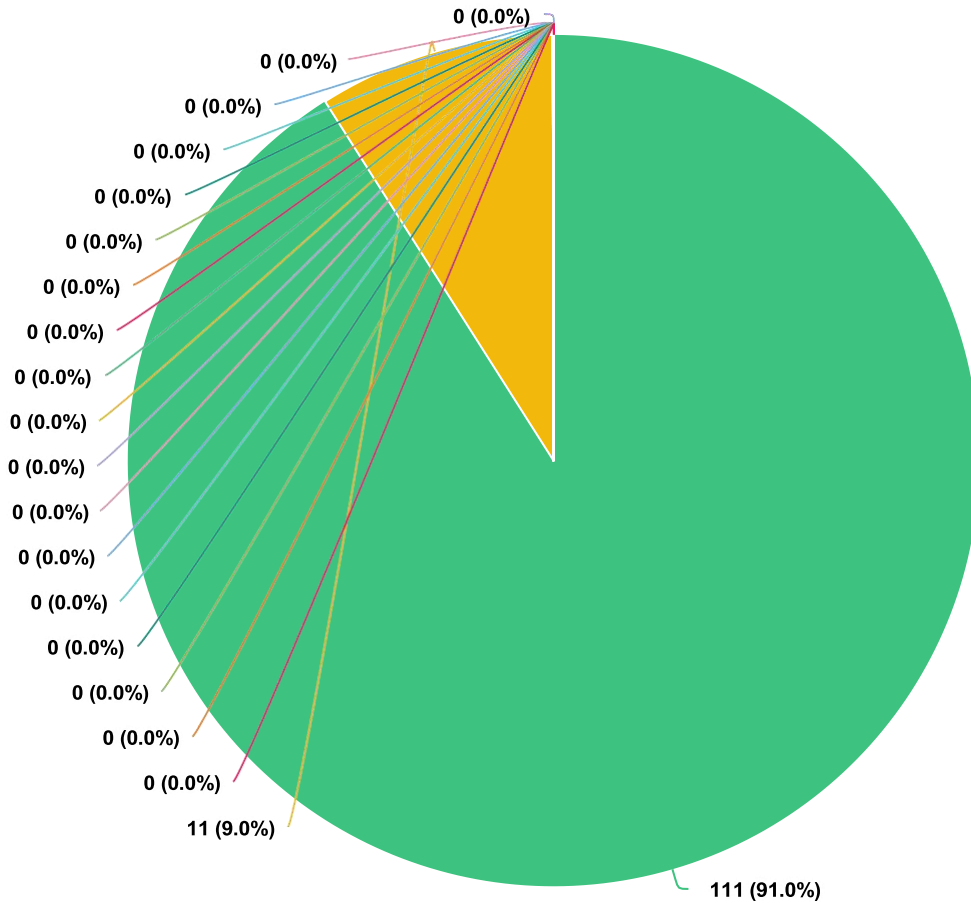


Question options

- 20-24
- 15-19
- Under 14
- 75+
- 65-74
- 55-64
- 45-54
- 35-44
- 25-34

Optional question (122 response(s), 5 skipped)
Question type: Radio Button Question

Q8 | What is your ethnic group?



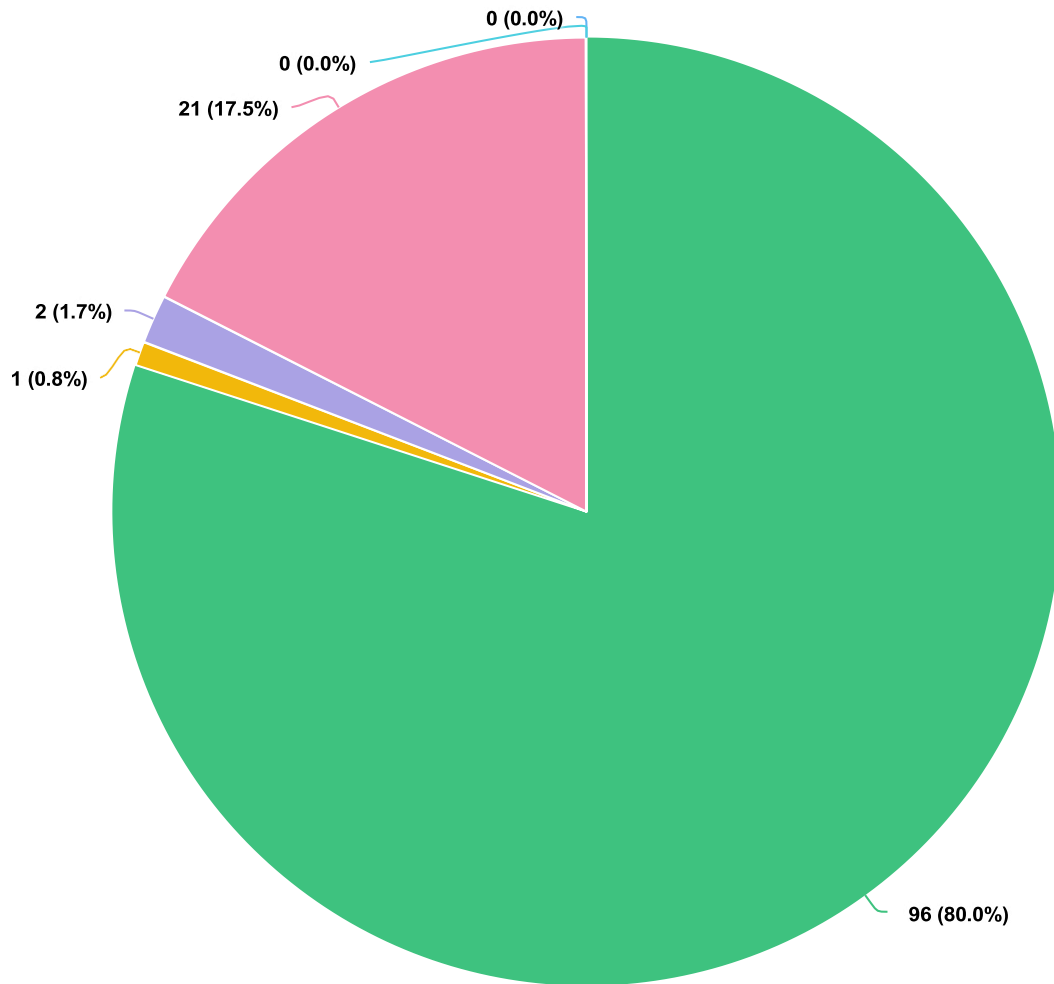
Question options

- Other (please specify) ● Other ethnic group: Arab ● Any other Black, African or Caribbean background
- Black, Black Welsh, Black British, Caribbean or African: African
- Black, Black Welsh, Black British, Caribbean or African: Caribbean ● Any other Asian background
- Asian or Asian Welsh/ British: Chinese ● Asian or Asian Welsh/ British: Bangladeshi
- Asian or Asian Welsh/ British: Pakistani ● Asian or Asian Welsh/ British: Indian
- Any other mixed or multiple ethnic background ● Mixed or multiple ethnic groups : White and Asian
- Mixed or multiple ethnic groups: White and Black African ● Mixed or multiple ethnic groups: White and Black Caribbean
- Any other white background ● White: Roma ● White: Gypsy or Irish Traveller ● White: Irish ● Prefer not to say
- White: English, Welsh, Scottish, Northern Irish or British

Optional question (122 response(s), 5 skipped)

Question type: Radio Button Question

Q9 Which of the following options best describes how you think of yourself?

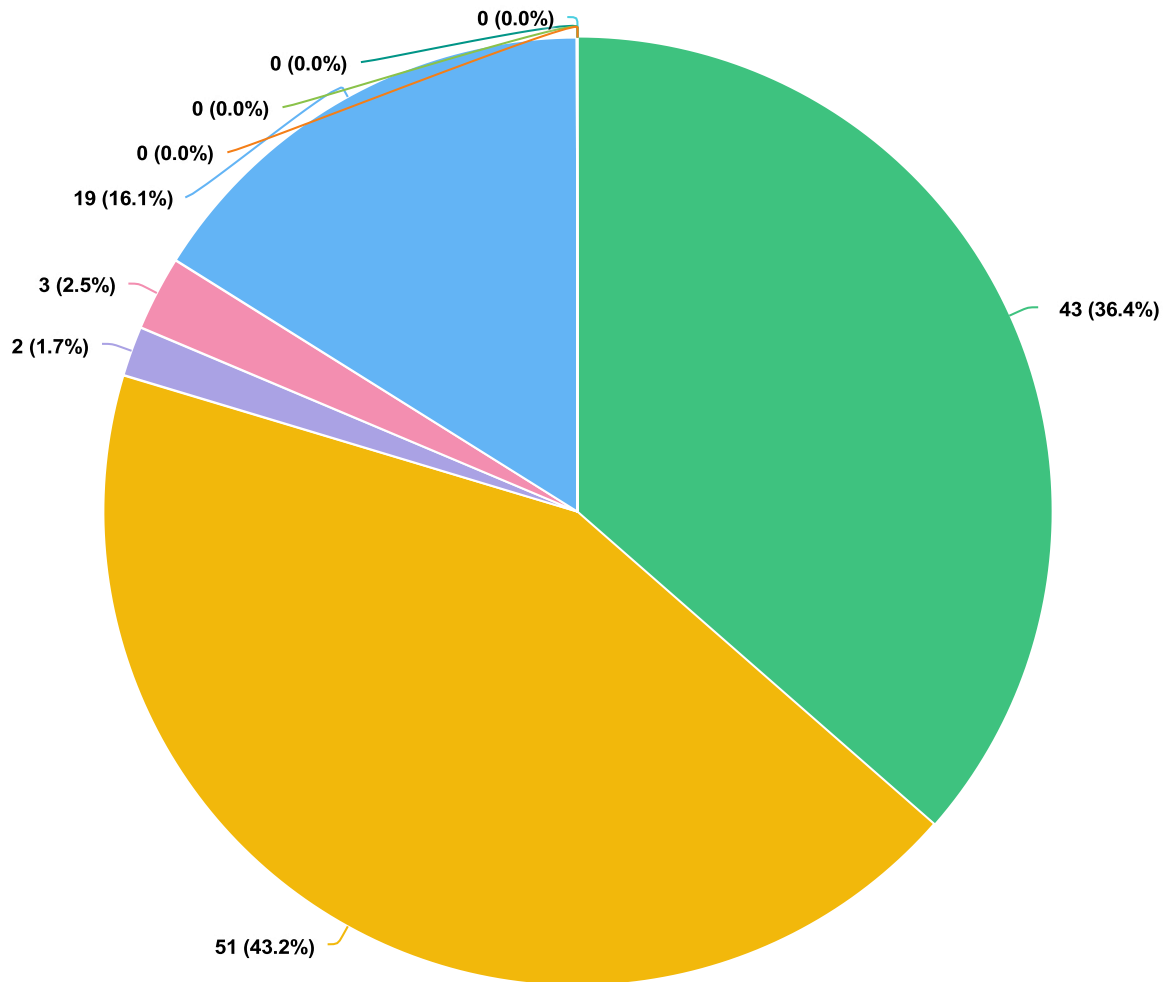


Question options

- Other (please specify)
- Pansexual
- Prefer not to say
- Bisexual
- Gay or lesbian
- Heterosexual / Straight

Optional question (120 response(s), 7 skipped)
Question type: Radio Button Question

Q10 | What is your religion?

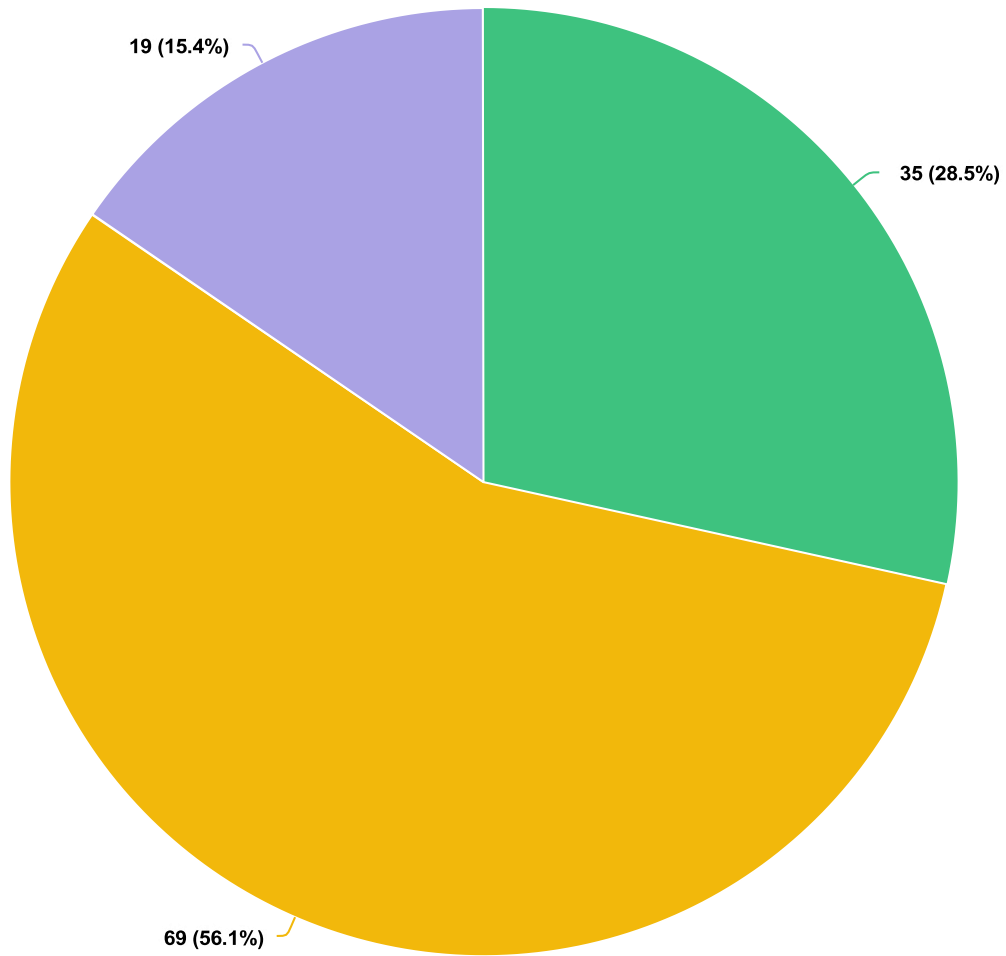


Question options

- Sikh
- Muslim
- Jewish
- Hindu
- Prefer not to say
- Any other religion
- Buddhist
- Christian (all denominations)
- No religion

Optional question (118 response(s), 9 skipped)
Question type: Radio Button Question

Q11 | Do you have any physical or mental health conditions or illnesses that are expected to last more than 12 months?

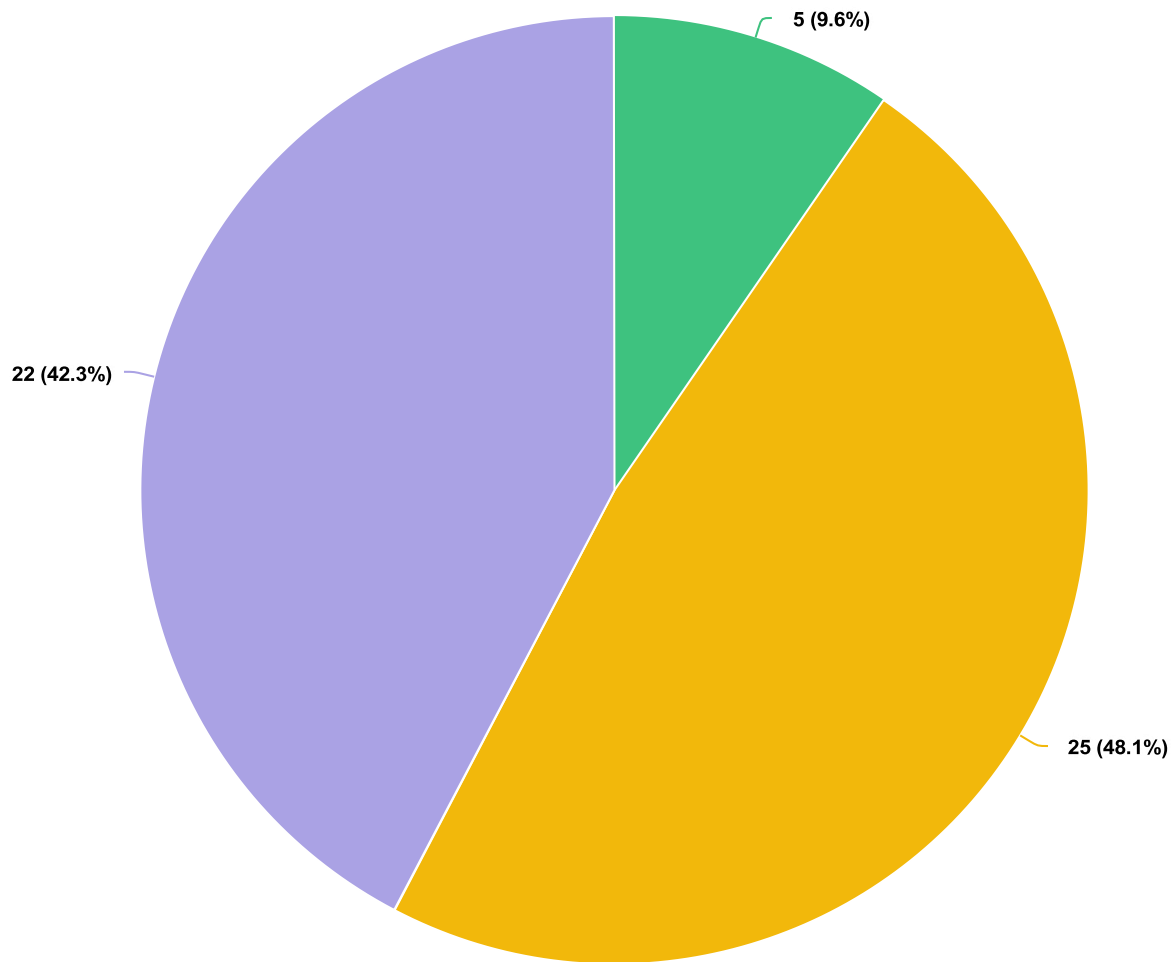


Question options

Prefer not to say No Yes

*Optional question (123 response(s), 4 skipped)
Question type: Radio Button Question*

Q12 | If yes, are you...?



Question options

- Not at all
- Limited a little
- Limited a lot

Optional question (52 response(s), 75 skipped)
Question type: Radio Button Question

The Vale of Glamorgan Council
Civic Offices, Holton Road, Barry CF63 4RU
Telephone: (01446) 700111

Cyngor Bro Morgannwg
Swyddfeydd Dinesig, Heol Holton, Y Barri CF63 4RU
Ffôn: (01446) 700111
www.valeofglamorgan.gov.uk



VALE OF GLAMORGAN COUNCIL

PUBLIC SPACE PROTECTION ORDER 2020

ANTI-SOCIAL BEHAVIOUR, CRIME AND POLICING ACT 2014

The Vale of Glamorgan Council (the Council) in exercise of its powers under Sections 59 and 72 of the Anti-social Behaviour, Crime and Policing Act 2014 (the Act) and under all other enabling powers, hereby makes the following Order:

1. This Order shall come into effect on **15th July 2024** and shall have an effect for 3 years thereafter, unless extended by further Orders under the Council's statutory powers.
2. This Order relates to the specified areas listed in the below Schedule.
3. The Council is satisfied that the conditions set out in Section 59(2) of the Act have been met. Namely that alcohol related anti-social behaviour and criminal activities have been carried out within the specified areas. This behaviour has a detrimental effect on the quality of life of those in the locality, and it is likely that these activities will be carried out within that area and has such effect.
4. The Council is also satisfied that the conditions set out in Section 59(3) of the Act have been met. Namely, that the effect or likely effect of the activities is, or is likely to be, of a persistent or continuing nature and that these activities are unreasonable and justify the restrictions imposed by this Order and that it is in all the circumstances expedient to make this Order for the purpose of reducing crime and/or anti-social behaviour in a public place.

Restrictions

1. The effect of this Order is to impose the following conditions on the Restricted Area:
 - 1.1 In the Restricted Area a person commits an offence if without reasonable excuse he or she continues to carry out activities from which he or she is prohibited, namely;
 - 1.1.1 Continuing to drink alcohol when required to stop doing so by an Authorised Officer.
 - 1.1.2 Not surrendering any alcohol in his or her possession when required to do so by an Authorised Officer.

- 1.1.3 Refusal to hand over any containers (sealed or unsealed) which are believed to contain alcohol, when required to do so by an Authorised Officer.
2. An 'Authorised Officer' can be a Council employee, a person designated by the Council, a Police Officer or Police Community Support Officer who is authorised in writing by the Vale of Glamorgan Council for the purposes of giving directions under this Order.

Fixed Penalty Notice and Offences

1. It is an offence for a person without reasonable excuse to engage in the activities restricted on this Order.
2. In accordance with Section 63 of the Act, a person found to be in breach of this Order by consuming alcohol when asked not to do so or by refusing to surrender alcohol to an authorised person is liable on summary conviction to a maximum penalty of a level 2 fine.
3. An authorised person may issue a Fixed Penalty Notice to anyone he or she believes has committed an offence. You will pay a reduced Penalty if paid within **14 days**. If you pay the Fixed Penalty Notice within **29 days** you will not be prosecuted.

Schedule

PENARTH

Alexandra Park

The Kymin including all grounds and the Pavilion.

Penarth Pier, Esplanade and Cliff Top

Cosmeston Country Park

Cogan Recreation Ground including all play areas and fields and the car park.

Windsor Road Dingle also known as the Dingle.

Victoria Playing Fields

All Saints Church Grounds

Victoria Square

Windsor Gardens

Pembroke Terrace Play Area, Pembroke Terrace

Cwrt-Y-Vil/ Old Penarthians Recreation Ground

St David's Park/St Cyres Field

Belle Vue Park, Penarth

Paget Road Park, Penarth

The Kymin, Penarth

Penarth Athletic Ground, Penarth

DINAS POWYS

Parc Bryn-y-Don

The Murchfield recreation ground, Dinas Powys

RHOOSE

Milburn Park

Rhose Community Centre grounds and play area, Stewart Road.

Rhose Railway Station and car park, Torbay Terrace.

Rhose Point

LLANTWIT MAJOR

The Square including the area around the Town Hall and its car park. The area in front of the Old Swan and the White Hart and the area around the New Globe also known as the Tudor Tavern including Burial Lane. Church Street and Wine Street as far as Wesley Street and the Old School. The lanes around Island House as far as Anchor Cottages and to the junction of The Strand.

Lorna Hughes Park including the foot path and adjoining area.

Poundfield Shopping Area including the car parks and The Precinct and pavement between The Precinct area and the public conveniences.

Windmill Playing Fields including the car park and play area.

Llantwit Major Train Station and adjoining car park.

Llantwit Major beach

BARRY

Broad Street including the area, in front of The Savoy Club to the far end of Barry Hotel including pavements to both sides of the road.

Chickenwood Park, also known as Porthkerry Road Open Space, off Porthkerry Road and to the rear of Romilly Infant and Nursery School.

Pencoedtre Park within the boundaries of St Brides Way, Pencoedtre Road, Raldan Close and the allotment gardens.

Romilly Park including all areas within the boundary fence including the tennis court, bowling green, and all shelters and the grassed area surrounded by Romilly Park Road just off Park Road.

Victoria Park including the bandstand, playground, tennis courts and playground.

Parade Gardens, The Parade.

The Knap including the Promenade, Cold Knap Gardens, Bron Y Mor car park, Knap Car Terrace and the green open space adjoining Marine Drive

Barry Island including Whitmore Bay, the Promenade including the gardens and adjoining Friars Road, car park, Paget Road, Station Approach and the Amusement Park, Maslin Park, Plymouth Road, Archer Road between Phyllis Street and Plymouth Road. Amherst Crescent and adjoining green spaces, Ivor Street and adjoining back lanes, Nell's Point, the green space adjoining St Baruch's Chapel, Jacksons Bay.

Bassett Park

Batts Fields

Gladstone Park, Gladstone Gardens, Memorial Hall grounds and car park.

Hatch Quarry Play Area and Little Hill Park open space off Brock Street, (known as Brock Street Park).

Gibbonsdown Estate including Pendoylan Close, Michaelston' Close, Coychurch Rise, Laleston Close, Ogmor Place and the adjoining green space, Dale Court, St Catherine Court, Cwrt Pencoedtre, Cbs Llawhaden, Aberaeron Close, Columbus Close, Magellan Close, Ramsey Road, St Brides Way and Skomer Road.

Thompson Street Estate including lower Thompson Street, Belvedere Crescent including the Community Centre grounds, play area and rear lanes.

Porthkerry Country Park

Dobbins Road Park, Barry

Harbour Road Car Park, Barry Island

Waterfront

Central Park

King Square

Alexandra Gardens

Somerset Road West Open Space

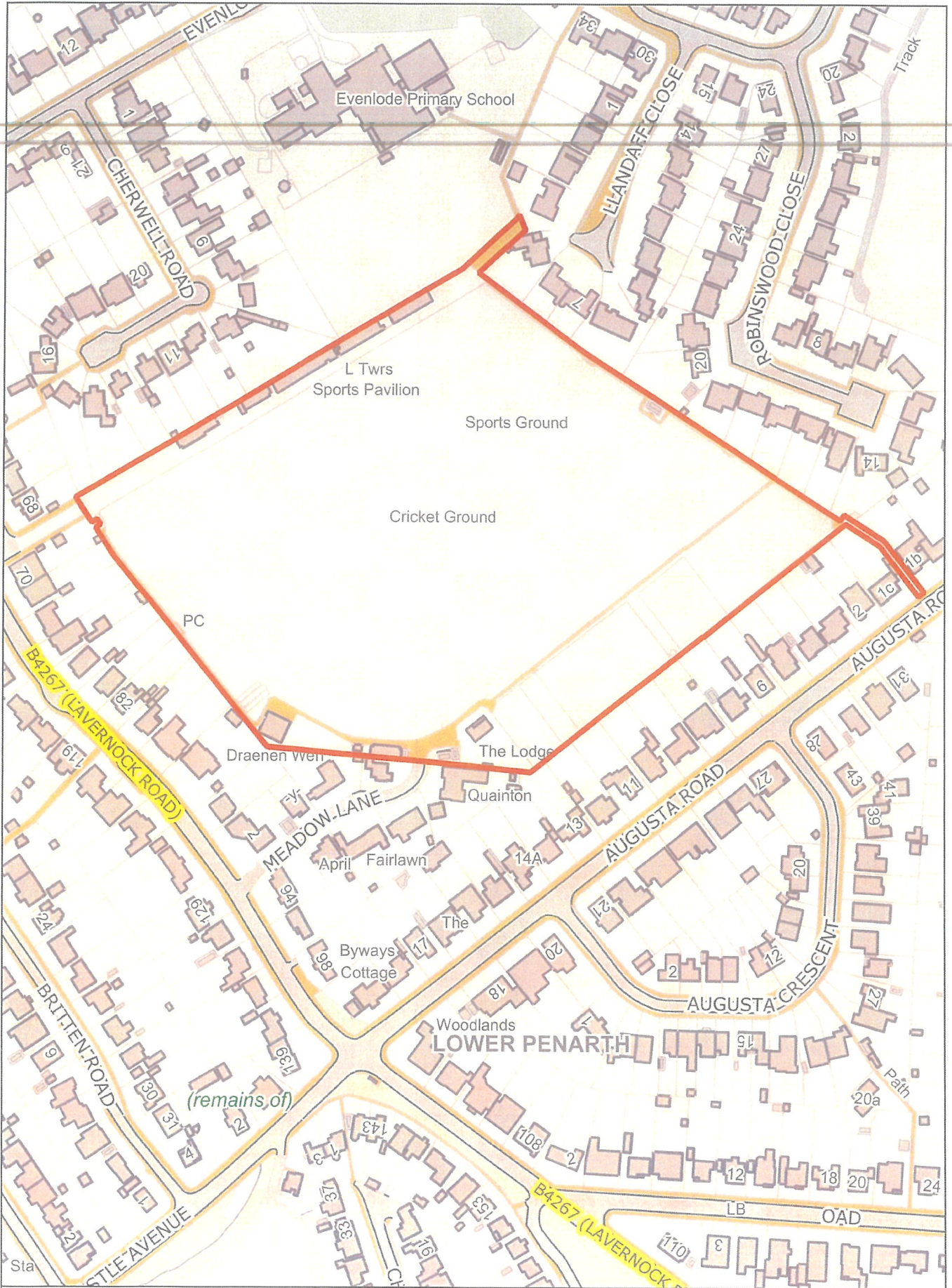
COWBRIDGE

Twt Park from the entrance off Town Mill Road to the footbridge over the River Thaw and to the access point off the public footpath from the High Street.

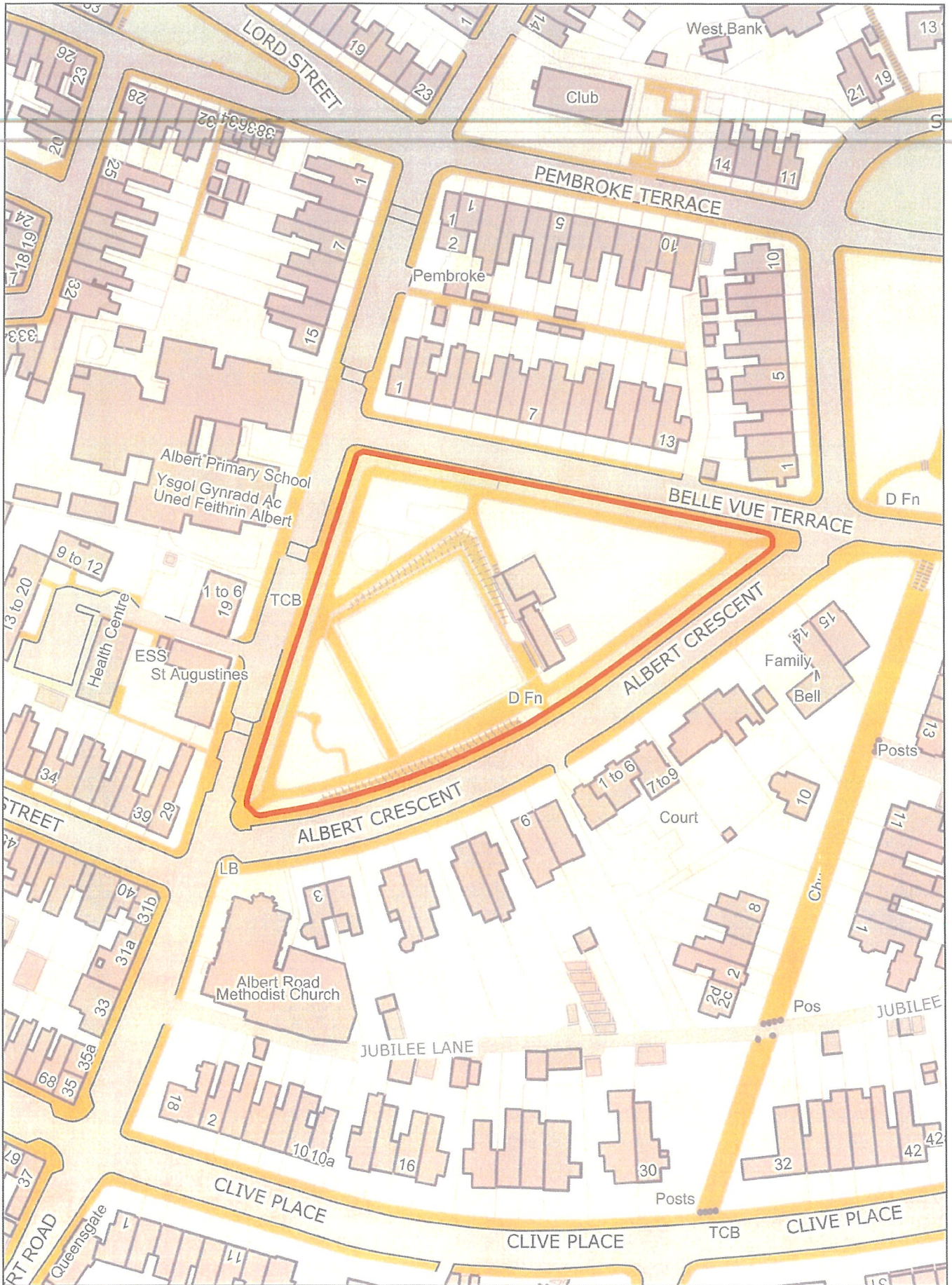
Poplars Park

OGMORE

Ogmore beach and surrounds



Penarth Athletic Field, Lavernock Road, Penarth



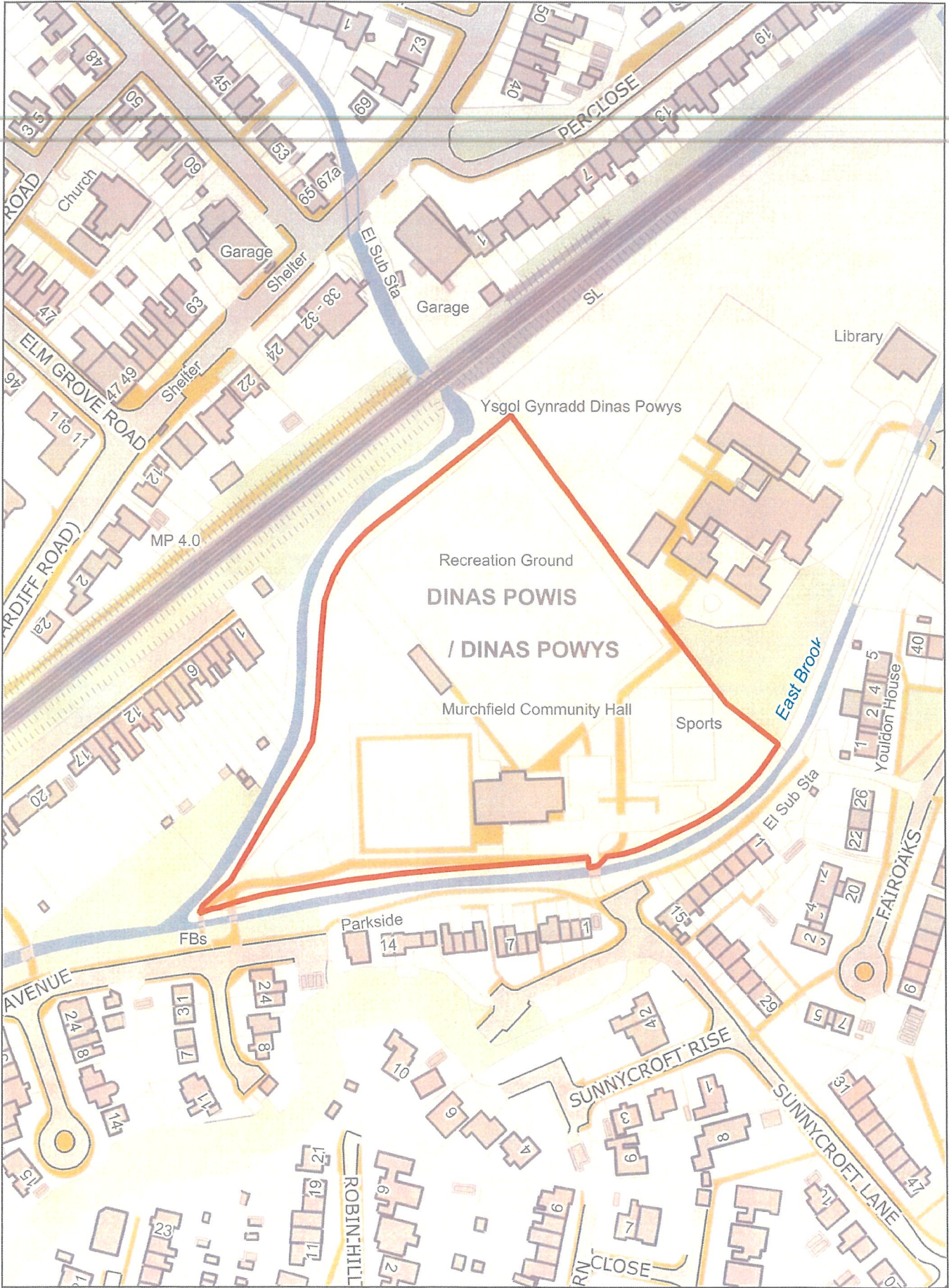
Belle Vue Park, Albert Road, Penarth



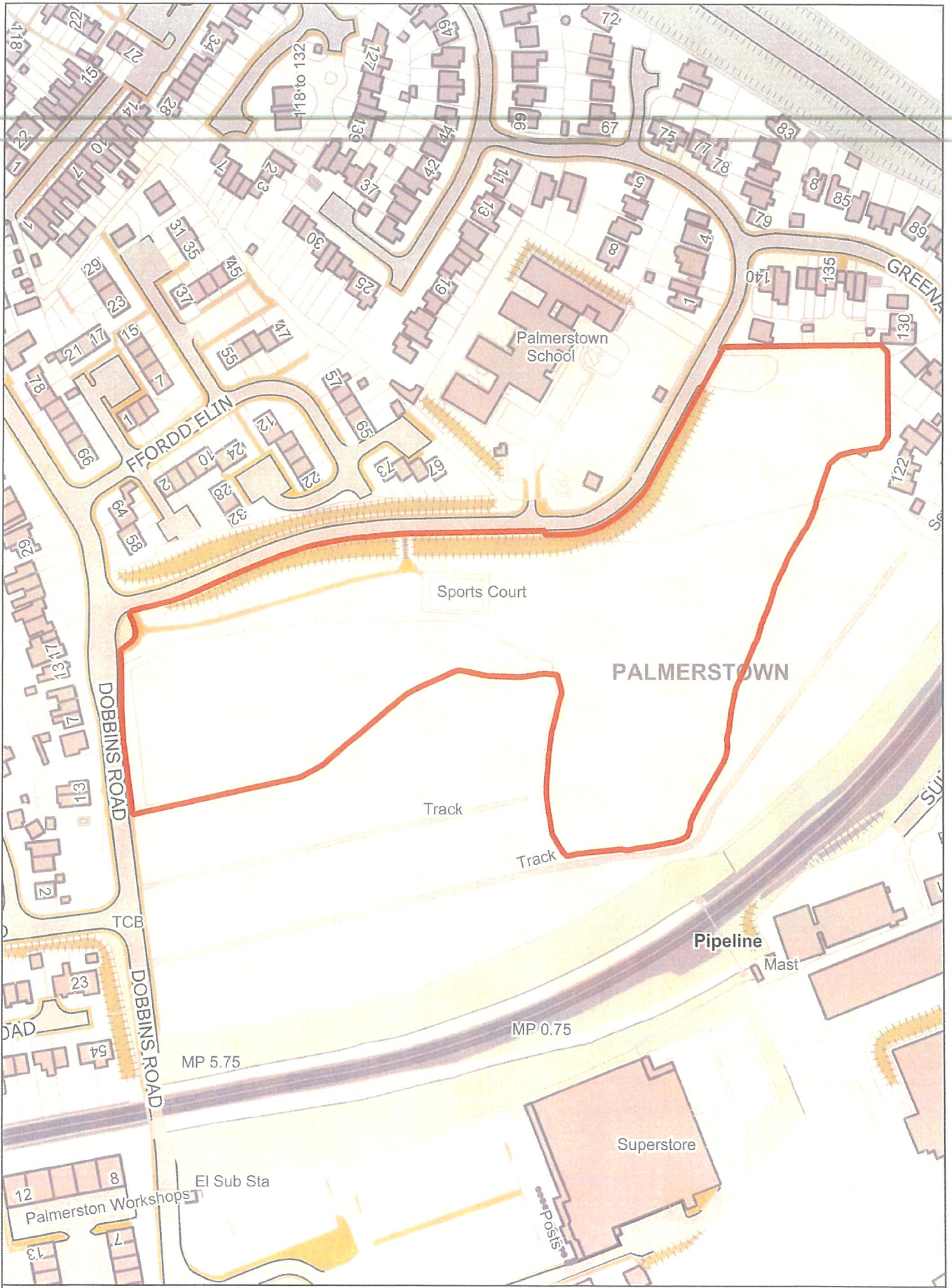
Paget Road Park, Paget Road, Penarth



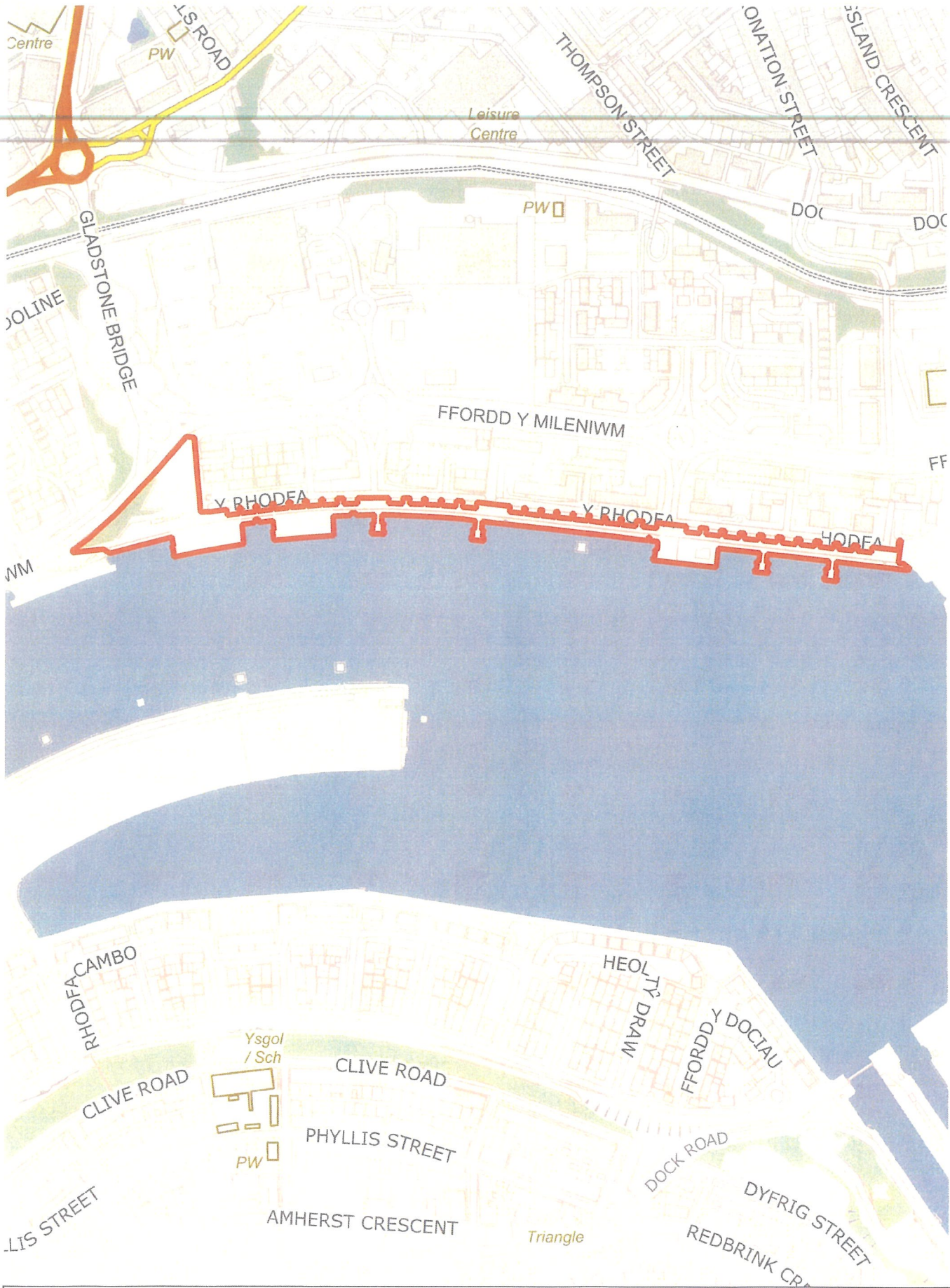
The Kymin, Beach Road, Penarth



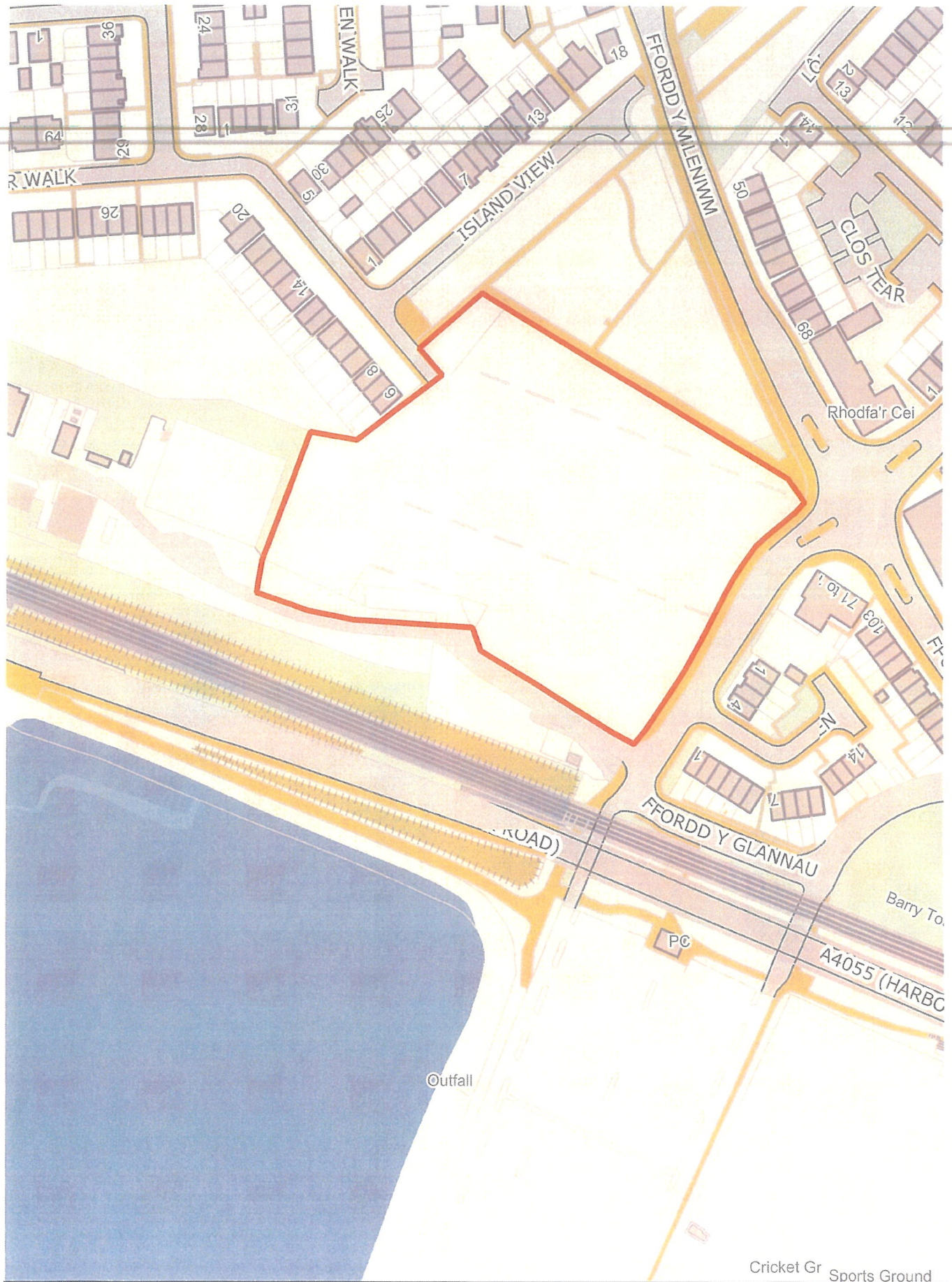
Murch Recreation Ground, Sunnycroft Lane, Dinas Powys



Palmerston Play Area and Fields, Dobbins Road, Palmerston, Barry



Y Rhodfa, Barry



Harbour Road, Barry

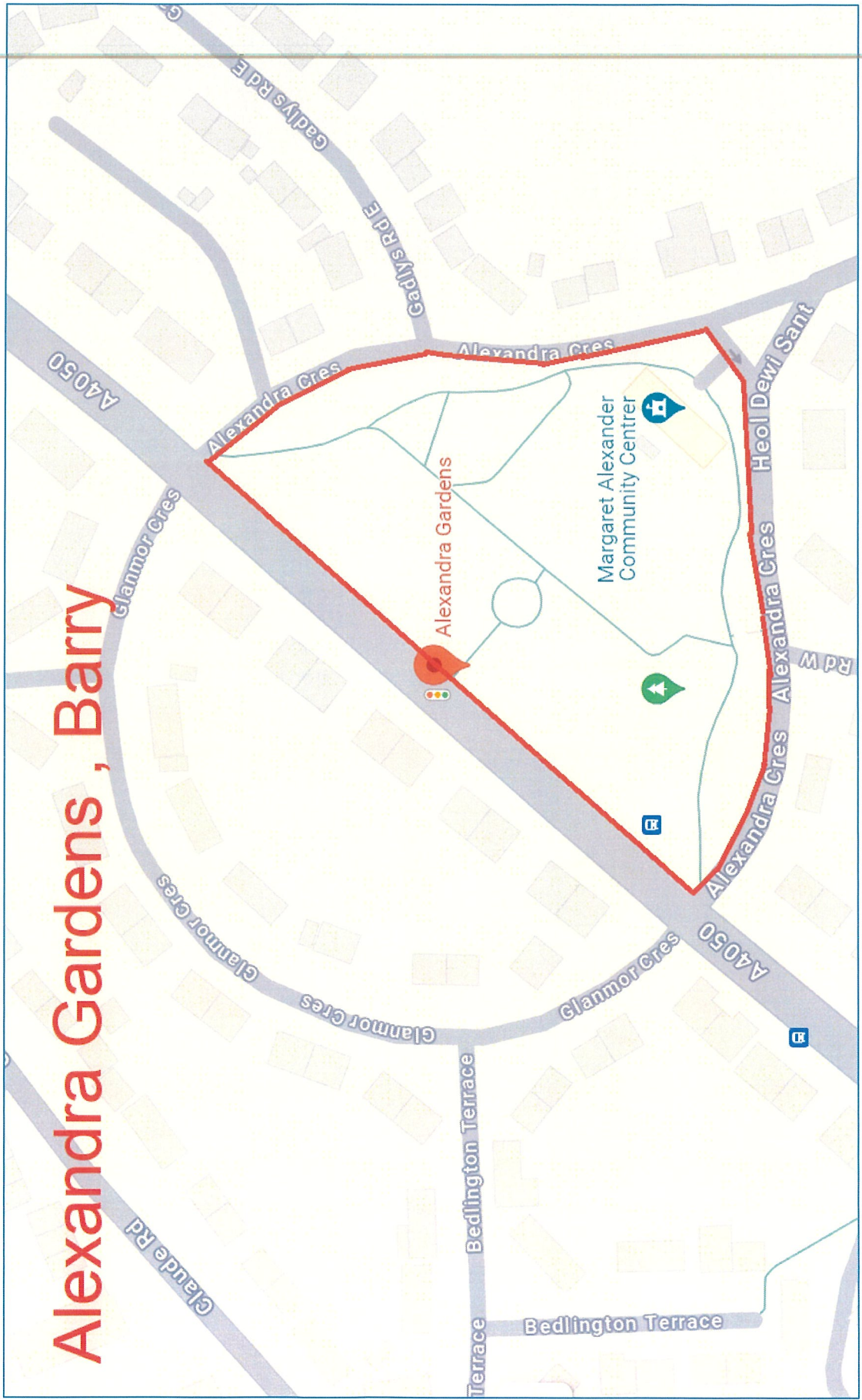


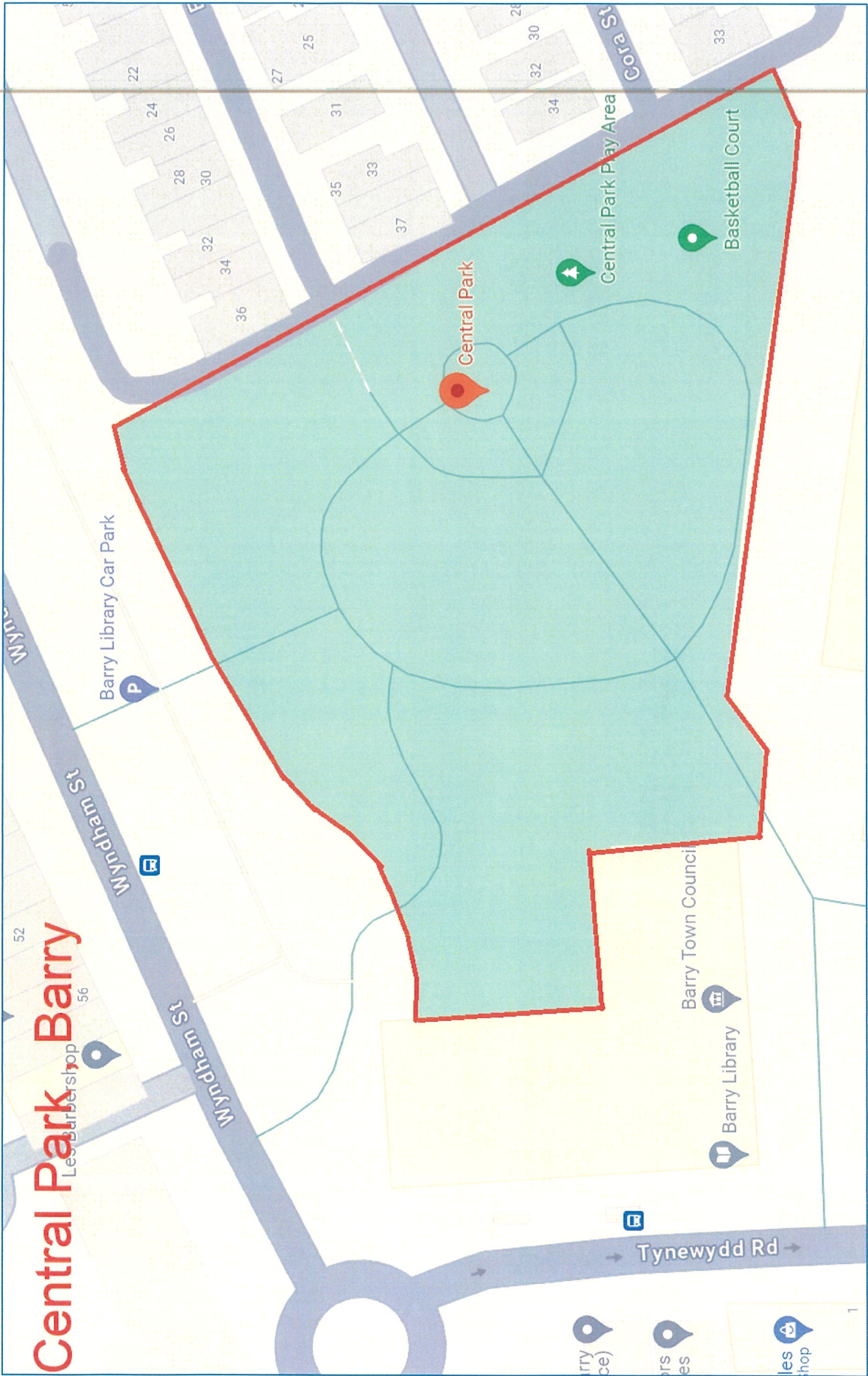
Harbour Road Car Park, Barry

Somerset Road West



Alexandra Gardens , Barry





Kings Square, Barry

Peter Alan - Barry
(Sales Office)

Quality Solicitors
JA Hughes

Point Collectibles
Collectibles Shop

Shoezone
Shoe Shop

Barry Town Council

Barry Library

Barclays Local

King Square, Barry

Boots
Beauty supply st

NatWest Barry Town Hall

Tynewydd Rd

Tynewydd Rd

Tynewydd Rd

Holton Rd

Holton Rd

Holton Rd

Holton Rd

126

95

129

131

133

119-125

123

1

1A

Barry

