

Meeting of:	Corporate Performance and Resources Scrutiny Committee
Date of Meeting:	Wednesday, 17 November 2021
Relevant Scrutiny Committee:	Corporate Performance and Resources
Report Title:	The County Borough of the Vale of Glamorgan (Electoral Arrangements) Order 2021
Purpose of Report:	To inform Committee of the implementation of The County Borough of the Vale of Glamorgan (Electoral Arrangements) Order 2021 together with the consequential electoral ward boundaries, and to seek approval of the associated Polling Districts and Polling District reference changes
Report Owner:	Debbie Marles, Electoral Registration Officer
Responsible Officer:	Debbie Marles, Electoral Registration Officer
Elected Member and Officer Consultation:	Managing Director
Policy Framework:	This is a matter for consideration by Committee, Cabinet and decision by Council
Executive Summary:	<p>Following completion of a programme of electoral arrangement reviews of each County/County Borough Council in Wales, the Local Democracy Boundary Commission for Wales (“the Commission”) submitted all 22 of its Final Recommendations Reports to the Welsh Minister for Finance and Local Government for consideration.</p> <p>A number of associated Orders have been made by Welsh Government including The County Borough of the Vale of Glamorgan (Electoral Arrangements) Order 2021 (“the Order”) made on 11 October 2021.</p> <p>The Order implements the recommendations of the Commission’s Final Recommendations for the Vale of Glamorgan Council, without modification; increasing the number of electoral wards from 23 to 24, and the number of councillors from 47 to 54. For ease of reference the details relating to the electoral ward names, the area of the electoral wards and the corresponding number of Members in each electoral ward are set out in paragraph 2.1 of this report.</p>

The revised electoral arrangements will come into force on 5 May 2022, in readiness for the 2022 Local Elections, at which point the current electoral wards will be abolished.

As a consequence of the Order a number of Polling Districts will be within different electoral wards and a number of Polling District reference changes have been necessary; the same are detailed at Appendix B and C to this report.

Recommendations

1. That Committee notes The County Borough of the Vale of Glamorgan (Electoral Arrangements) Order 2021 (“the Order”) attached at Appendix A to this report.
2. That Committee notes the consequential electoral ward boundaries and recommends to Cabinet approval of the revisions to the Polling Districts as detailed at Appendix B to this report.
3. That Committee notes the reference changes to the Polling Districts as detailed at Appendix C to this report.
4. That this report be referred to Cabinet and Council for consideration and reference to the Community Liaison Committee and all Town and Community Councils within the Vale of Glamorgan.

Reasons for Recommendations

(1,3&4) So that Committee and Council are sighted on the Order, the associated electoral ward boundaries and the reference changes to the Polling Districts; and that the Community Liaison Committee and all Town and Community Councils are apprised of the same.

2. For Committees consideration and reference to Cabinet and Council for consideration and approval of the Polling Districts detailed in Appendix B.

1. Background

- 1.1 The Local Democracy and Boundary Commission for Wales ('the Commission') conducted a review of the electoral arrangements of the Vale of Glamorgan Council ('the Council') in line with its duty to conduct a review of all 22 of Wales' Principal Council's every 10 years.
- 1.2 Section 29 of the Local Government (Democracy) (Wales) Act 2013 defines electoral arrangements as:
 - The number of members of the council for the principal area;
 - The number, type, and boundaries of the electoral wards into which the principal area is for the time being divided for the purpose for the election of members;
 - The number of members to be elected for any electoral ward in the principal area; and
 - The name of the electoral ward (if a new ward is created).

- 1.3 The Commission published its Final Recommendations report on 5 February 2021 which was reported to Cabinet, Corporate Performance and Resource Scrutiny Committee and Full Council on the 8, 11 February and 10 March 2021 respectively.
- 1.4 No further representations on the Final Recommendations Report were submitted by the Commission to Welsh Government before the deadline on 19 March 2021.
- 1.5 On 14 July 2021 confirmation was received from Officials on behalf of Welsh Government's Minister for Finance and Local Government that the Minister had considered the Commission's Final Recommendations Report for the County Borough of the Vale of Glamorgan, and had decided to accept the recommendations without modification.
- 1.6 The Order was made on 11 October 2021, and a copy of the same is attached at Appendix A.

2. Key Issues for Consideration

- 2.1 The Order implements the Final Recommendations of the Commission, without modification by the Welsh Minister; and provides for an increase in the number of electoral wards from 23 to 24, together with an increase in the number of councillors from 47 to 54. The Schedule to the Order sets out details of the English and Welsh language names of the electoral wards, the area of the electoral wards and the corresponding number of members for each electoral ward as follows:

English Language name of electoral ward	Welsh Language name of electoral ward	Area of electoral ward	Number of Members of the Council
Baruc	Baruc	The Baruc ward of the town of Barry	3
Buttrills	Buttrills	The Buttrills ward of the town of Barry	2
Cadoc	Cadog	The Cadoc ward of the town of Barry	4
Castleland	Castleland	The Castleland ward of the town of Barry	2

Cornerswell	Cornerswell	The Cornerswell ward of the town of Penarth	2
Court	Court	The Court ward of the town of Barry	2
Cowbridge	Y Bont-faen	The town of Cowbridge with Llanblethian and the community of Penllyn	3
Dinas Powys	Dinas Powys	The communities of Dinas Powys and Michaelston	4
Dyfan	Dyfan	The Dyfan ward of the town of Barry	2
Gibbonsdown	Gibbonsdown	The Gibbonsdown ward of the town of Barry	2
Illtyd	Illtud	The Illtyd ward of the town of Barry	3
Llandough	Llandochau	The community of Llandough	1
Llandow	Llandw	The communities of Colwinston, Llandow and Llangan	1
Llantwit Major	Llanilltud Fawr	The town of Llantwit Major and the community of Llanmaes	4
Peterston Super Ely	Llanbedr-y-fro	The communities of Pendoylan, Peterston Super Ely and Welsh St. Donats	1

Plymouth	Plymouth	The Plymouth ward of the town of Penarth	2
Rhosee	Y Rhws	The community of Rhosee	3
St Athan	Sain Tathan	The community of St Athan	2
St Brides Major	Saint-y-brid	The communities of Ewenny, St Brides Major, St Donats and Wick	2
St Nicholas and Llancarfan	Sain Nicolas a Llancarfan	The communities of Llancarfan, St Nicholas and Bonvilston, and St Georges-super-Ely	1
St Augustine's	St Augustine's	The St Augustine's ward of the town of Penarth	3
Stanwell	Stanwell	The Stanwell ward of the town of Penarth	2
Sully	Sili	The community of Sully	2
Wenvoe	Gwenfô	The community of Wenvoe	1

2.2 In light of the Order, the boundary maps of the electoral wards for the County Borough of the Vale of Glamorgan principal area showing the Polling Districts for the electoral wards where changes have arisen as a consequence of the Order, and the allocated referencing are attached at Appendix B. For ease of reference the complete list of Polling District references resulting from the changes arising from the Order are attached at Appendix C; with Appendix D setting out more specifically the Polling Districts as allocated to the current Electoral Wards which will be abolished pursuant to the Order, it being noted that Polling Districts PEO, PE1, PSO, PGO, PHO and PH1 will change to QAO, QBO, QCO, RGO, RHO and RH1 respectively.

2.3 The changes to the electoral arrangements will take effect on 5 May 2022 and will apply for the May 2022 Local Government Elections with the existing arrangements being abolished immediately before 5 May 2022.

- 2.4 The Electoral Register to be published on 1 December 2021 will be based on the revised electoral ward boundaries referred to in the Order.
- 2.5 In addition to sharing this report with the Community Liaison Committee and all Town and Community Councils within the Vale of Glamorgan, the changes being introduced by the Order will form the basis of an information campaign with residents of the Vale of Glamorgan and on the Council's website, and will be included in a Household Notification Letter during February 2022

3. How do proposals evidence the Five Ways of Working and contribute to our Well-being Objectives?

- 3.1 The review of electoral arrangements safeguards the long-term needs of residents to ensure an effective and convenient local government and electoral parity.
- 3.2 As part of the electoral review the Commission had regard to the forecasted population changes to prevent electoral wards, with plans for development, being under-represented.
- 3.3 Albeit the Commission undertook the electoral arrangements review, the Council supported the Commission in ensuring the relevant Notices were published and facilitated presentations to encourage engagement with stakeholders

4. Resources and Legal Considerations

Financial

- 4.1 An increase in the number of Councillors for the Vale of Glamorgan Council will result in an additional £14,368 per Councillor (this is the figure allocated by the Independent Remuneration Panel for Wales for 2021/22). Associated funding will be required for 2022/2023 in readiness for May 2022 when the Order takes effect.

Employment

- 4.2 There are no direct implications arising from this report

Legal (Including Equalities)

- 4.3 The statutory requirements relating to an electoral arrangements review are set out in the Local Government (Democracy) (Wales) Act 2013.
- 4.4 The Order made on the 11 October 2021 gives effect to the changes to be implemented to the Vale of Glamorgan Council's principal area, and which will

take effect on 5 May 2022 in readiness for the Local Government Elections in May 2022.

- 4.5** The changes to Polling Districts is consequential to the Order, with the Commission's electoral arrangement Review having been the subject of extensive stakeholder consultation. Whereas some Polling Districts have been incorporated into revised electoral ward boundaries, and some reference numbering of Polling Districts has changed, no Polling District boundaries straddle electoral ward boundaries. The proposals in respect of the Polling Districts are in line with the provisions of the Representation of the People Act 1983

5. Background Papers

Local Democracy and Boundary Commission for Wales' final recommendations report dated February 2021.

Cabinet report dated 8 February 2021 (Agenda item 13(i))

Cabinet minute number C475 (8 February 2021 meeting)

Scrutiny Committee (Corporate Resources) minute number 422 (11 February 2021 meeting)

Council minute no. 469 (10 March 2021 meeting).



OFFERYNNAU STATUDOL
CYMRU

WELSH STATUTORY
INSTRUMENTS

2021 Rhif 1138 (Cy. 275)

2021 No. 1138 (W. 275)

**LLYWODRAETH LEOL,
CYMRU**

**LOCAL GOVERNMENT,
WALES**

**Gorchymyn Bwrdeistref Sirol Bro
Morgannwg (Trefniadau
Etholiadol) 2021**

**The County Borough of the Vale of
Glamorgan (Electoral
Arrangements) Order 2021**

NODYN ESBONIADOL

(Nid yw'r nodyn hwn yn rhan o'r Gorchymyn)

Mae'r Gorchymyn hwn yn gweithredu argymhellion Comisiwn Ffiniau a Democratiaeth Leol Cymru ("y Comisiwn"), a roddodd adroddiad ym mis Chwefror 2021 ar ei adolygiad o drefniadau etholiadol Bwrdeistref Sirol Bro Morgannwg. Roedd Adroddiad y Comisiwn yn cynnig cynyddu nifer y wardiau etholiadol o 23 i 24, a chynyddu nifer y cynghorwyr o 47 i 54.

Mae'r Gorchymyn hwn yn gweithredu argymhellion y Comisiwn, heb addasiadau.

Mae erthygl 2 o'r Gorchymyn hwn yn diddymu'r trefniadau etholiadol presennol ar gyfer Bwrdeistref Sirol Bro Morgannwg ac yn cyflwyno Atodlen sy'n nodi'r trefniadau etholiadol newydd ar gyfer y wardiau etholiadol ym Mwrdeistref Sirol Bro Morgannwg.

Ystyriwyd Cod Ymarfer Gweinidogion Cymru ar gynnal Asesiadau Effaith Rheoleiddiol mewn perthynas â'r Gorchymyn hwn. O ganlyniad, ystyriwyd nad oedd yn angenrheidiol cynnal asesiad effaith rheoleiddiol o'r costau a'r manteision sy'n debygol o ddeillio o gydymffurfio â'r Gorchymyn hwn.

EXPLANATORY NOTE

(This note is not part of the Order)

This Order implements the recommendations of the Local Democracy and Boundary Commission for Wales ("the Commission"), which reported in February 2021 on its review of the electoral arrangements for the County Borough of the Vale of Glamorgan. The Commission's Report proposed an increase in the number of electoral wards from 23 to 24, and an increase in the number of councillors from 47 to 54.

This Order implements the Commission's recommendations, without modification.

Article 2 of this Order abolishes the existing electoral arrangements for the County Borough of the Vale of Glamorgan and introduces a Schedule which sets out the new electoral arrangements for the electoral wards within the County Borough of the Vale of Glamorgan.

The Welsh Ministers' Code of Practice on the carrying out of Regulatory Impact Assessments was considered in relation to this Order. As a result, it was not considered necessary to carry out a regulatory impact assessment as to the likely costs and benefits of complying with this Order.

2021 Rhif 1138 (Cy. 275)

2021 No. 1138 (W. 275)

**LLYWODRAETH LEOL,
CYMRU**

**LOCAL GOVERNMENT,
WALES**

**Gorchymyn Bwrdeistref Sirol Bro
Morgannwg (Trefniadau
Etholiadol) 2021**

**The County Borough of the Vale of
Glamorgan (Electoral
Arrangements) Order 2021**

Gwnaed 11 Hydref 2021

Made 11 October 2021

Yn dod i rym yn unol ag erthygl 1(2) a (3)

*Coming into force in accordance with article
1(2) and (3)*

Mae Comisiwn Ffiniau a Democratiaeth Leol Cymru(1), yn unol ag adran 36(5) o Ddeddf Llywodraeth Leol (Democratiaeth) (Cymru) 2013(2) (“Deddf 2013”), wedi cyflwyno i Weinidogion Cymru adroddiad dyddiedig Chwefror 2021 yn cynnwys ei argymhellion ar gyfer newid a manylion ei adolygiad o’r trefniadau etholiadol ar gyfer Bwrdeistref Sirol Bro Morgannwg.

The Local Democracy and Boundary Commission for Wales(1) has, in accordance with section 36(5) of the Local Government (Democracy) (Wales) Act 2013(2) (“the 2013 Act”), submitted to the Welsh Ministers a report dated February 2021 containing its recommendations for change and the details of its review of the electoral arrangements for the County Borough of the Vale of Glamorgan.

Mae Gweinidogion Cymru wedi penderfynu rhoi effaith i’r argymhellion hynny heb addasiadau.

The Welsh Ministers have decided to give effect to those recommendations without modification.

Yn unol ag adran 37(3) o Ddeddf 2013, mae mwy na 6 wythnos wedi mynd heibio ers i’r argymhellion hynny gael eu cyflwyno i Weinidogion Cymru.

In accordance with section 37(3) of the 2013 Act, more than 6 weeks have elapsed since those recommendations were submitted to the Welsh Ministers.

Mae Gweinidogion Cymru yn gwneud y Gorchymyn a ganlyn drwy arfer eu pwerau a roddir gan adran 37(1) o Ddeddf 2013.

The Welsh Ministers make the following Order in exercise of their powers conferred by section 37(1) of the 2013 Act.

(1) Sefydlwyd y Comisiwn Ffiniau Llywodraeth Leol i Gymru gan adran 53 o Ddeddf Llywodraeth Leol 1972 (p. 70) (“Deddf 1972”), ac Atodlen 8 iddi. Diddymwyd adran 53 ac Atodlen 8 gan adran 73(2) o Ddeddf Llywodraeth Leol (Democratiaeth) (Cymru) 2013 (dccc 4) (“Deddf 2013”) ac Atodlen 2 iddi. Mae Deddf 2013 yn ailnwi’r Comisiwn Ffiniau Llywodraeth Leol i Gymru yn Gomisiwn Ffiniau a Democratiaeth Leol Cymru (gweler adran 2).

(2) 2013 dccc 4.

(1) The Local Government Boundary Commission for Wales was established by section 53 of, and Schedule 8 to, the Local Government Act 1972 (c. 70) (“the 1972 Act”). Section 53 and Schedule 8 were repealed by section 73(2) of, and Schedule 2 to, the Local Government (Democracy) (Wales) Act 2013 (anaw 4) (“the 2013 Act”). The 2013 Act re-names the Local Government Boundary Commission for Wales as the Local Democracy and Boundary Commission for Wales (see section 2).

(2) 2013 anaw 4.

Enwi, cychwyn a dehongli

1.—(1) Enw'r Gorchymyn hwn yw Gorchymyn Bwrdeistref Sirol Bro Morgannwg (Trefniadau Etholiadol) 2021.

(2) At unrhyw ddiben a nodir yn rheoliad 4(1) o Reoliadau Newidiadau yn Ardaloedd Llywodraeth Leol 1976(1), daw'r Gorchymyn hwn i rym drennydd y diwrnod y'i gwneir.

(3) At bob diben arall, daw'r Gorchymyn hwn i rym ar y diwrnod arferol ar gyfer ethol cynghorwyr yn 2022(2).

(4) Yn y Gorchymyn hwn—

ystyr “ward etholiadol” (“*electoral ward*”) yw unrhyw ardal yr etholir aelodau drosti i Gyngor Bwrdeistref Sirol Bro Morgannwg;

mae i eiriau ac ymadroddion a ddefnyddir yn y Gorchymyn hwn yr un ystyr ag sydd iddynt yn Rhan 3 o Ddeddf Llywodraeth Leol (Democratiaeth) (Cymru) 2013, ac eithrio i'r graddau yr ymddengys bwriad i'r gwrthwyneb.

Trefniadau etholiadol ar gyfer Bwrdeistref Sirol Bro Morgannwg

2.—(1) Mae wardiau etholiadol Bwrdeistref Sirol Bro Morgannwg, fel y maent yn bodoli yn union cyn y diwrnod arferol ar gyfer ethol cynghorwyr yn 2022, wedi eu diddymu.

(2) Mae Bwrdeistref Sirol Bro Morgannwg wedi ei rhannu'n 24 o wardiau etholiadol, a phob un ohonynt yn dwyn yr enw Saesneg a restrir yng ngholofn 1 a'r enw Cymraeg a restrir yng ngholofn 2 o'r Tabl yn yr Atodlen i'r Gorchymyn hwn.

(3) Mae pob ward etholiadol yn cynnwys yr ardaloedd a bennir mewn perthynas â'r ward etholiadol honno yng ngholofn 3 o'r Tabl yn yr Atodlen i'r Gorchymyn hwn.

(4) Nifer yr aelodau o'r cyngor sydd i'w hethol dros bob ward etholiadol yw'r nifer a bennir yng ngholofn 4 o'r Tabl yn yr Atodlen i'r Gorchymyn hwn.

Title, commencement and interpretation

1.—(1) The title of this Order is the County Borough of the Vale of Glamorgan (Electoral Arrangements) Order 2021.

(2) For any purpose set out in regulation 4(1) of the Local Government Area Changes Regulations 1976(1), this Order comes into force on the second day after the day on which it is made.

(3) For all other purposes, this Order comes into force on the ordinary day of election of councillors in 2022(2).

(4) In this Order—

“electoral ward” (“*ward etholiadol*”) means any area for which members are elected to the County Borough of the Vale of Glamorgan Council;

words and expressions used in this Order have the same meaning as they have in Part 3 of the Local Government (Democracy) (Wales) Act 2013, except so far as a contrary intention appears.

Electoral arrangements for the County Borough of the Vale of Glamorgan

2.—(1) The electoral wards of the County Borough of the Vale of Glamorgan, as they exist immediately before the ordinary day of election of councillors in 2022, are abolished.

(2) The County Borough of the Vale of Glamorgan is divided into 24 electoral wards each bearing the English language name listed in column 1 and the Welsh language name listed in column 2 of the Table in the Schedule to this Order.

(3) Each electoral ward comprises the areas specified in relation to that electoral ward in column 3 of the Table in the Schedule to this Order.

(4) The number of members of the council to be elected for each electoral ward is the number specified in column 4 of the Table in the Schedule to this Order.

(1) O.S. 1976/246. Mae adran 74(3) o Ddeddf 2013 yn darparu bod y Rheoliadau hyn yn parhau i gael effaith mewn perthynas â gorchymynion a wnaed o dan Ran 3 o Ddeddf 2013, fel pe bai'r gorchymynion hynny wedi eu gwneud o dan Ran 4 o Ddeddf 1972.

(2) Mae Gorchymyn Awdurdodau Lleol (Newid Blynnyddoedd Etholiadau Cyffredin) (Cymru) 2019 (O.S. 2019/1269 (Cy. 220)) yn diwygio adran 26(1) o Ddeddf 1972 i ddarparu y bydd etholiadau cyffredin cynghorwyr awdurdodau lleol yn cael eu cynnal yn y flwyddyn 2022 yn hytrach na 2021.

(1) S.I. 1976/246. Section 74(3) of the 2013 Act provides that these Regulations continue to have effect in relation to orders made under Part 3 of the 2013 Act, as if those orders were made under Part 4 of the 1972 Act.

(2) The Local Authorities (Change to the Years of Ordinary Elections) (Wales) Order 2019 (S.I. 2019/1269 (W. 220)) amends section 26(1) of the 1972 Act to provide that the year in which the ordinary elections of councillors of local authorities shall take place is 2022 instead of 2021.

(5) Mae'r darpariaethau yn y Gorchymyn hwn yn cymryd blaenoriaeth dros unrhyw ddarpariaeth wrthdrawiadol mewn unrhyw offeryn statudol blaenorol a wnaed o dan adran 58(2) o Ddeddf Llywodraeth Leol 1972(1).

(5) The provisions in this Order take precedence over any conflicting provision in any previous statutory instrument made under section 58(2) of the Local Government Act 1972(1).

Rebecca Evans

Y Gweinidog Cyllid a Llywodraeth Leol, un o
Weinidogion Cymru
11 Hydref 2021

Minister for Finance and Local Government, one of
the Welsh Ministers
11 October 2021

(1) 1972 p. 70; diddymwyd adran 58 o Ddeddf 1972 gan adran 73(2) o Ddeddf 2013 ac Atodlen 2 iddi, yn ddarostyngedig i ddarpariaethau arbed a bennir yn adran 74 o Ddeddf 2013.

(1) 1972 c. 70; section 58 of the 1972 Act was repealed by section 73(2) of, and Schedule 2 to, the 2013 Act, subject to savings provisions specified in section 74 of the 2013 Act.

ENWAU AC ARDALOEDD WARDIAU ETHOLIADOL A NIFER
AELODAU'R CYNGOR

Tabl

<i>Colofn (1)</i>	<i>Colofn (2)</i>	<i>Colofn (3)</i>	<i>Colofn (4)</i>
<i>Enw Saesneg y ward etholiadol</i>	<i>Enw Cymraeg y ward etholiadol</i>	<i>Ardal y ward etholiadol</i>	<i>Nifer aelodau'r cyngor</i>
Baruc	Baruc	Ward Baruc o dref y Barri	3
Buttrills	Buttrills	Ward Buttrills o dref y Barri	2
Cadoc	Cadog	Ward Cadog o dref y Barri	4
Castleland	Castleland	Ward Castleland o dref y Barri	2
Cornerswell	Cornerswell	Ward Cornerswell o dref Penarth	2
Court	Court	Ward Court o dref y Barri	2
Cowbridge	Y Bont-faen	Tref y Bont-faen gyda Llanfleiddan, a chymuned Pen-llin	3
Dinas Powys	Dinas Powys	Cymunedau Dinas Powys, a Llanfihangel-y-pwll	4
Dyfan	Dyfan	Ward Dyfan o dref y Barri	2
Gibbonsdown	Gibbonsdown	Ward Gibbonsdown o dref y Barri	2
Illtyd	Illtud	Ward Illtud o dref y Barri	3
Llandough	Llandochau	Cymuned Llandochau	1
Llandow	Llandŵ	Cymunedau Tregolwyn, Llandŵ, a Llan-gan	1
Llantwit Major	Llanilltud Fawr	Tref Llanilltud Fawr, a chymuned Llan-faes	4
Peterston-super-Ely	Llanbedr-y-fro	Cymunedau Pendeulwyn, Llanbedr-y-fro, a Llanddunwyd	1
Plymouth	Plymouth	Ward Plymouth o dref Penarth	2
Rhoose	Y Rhws	Cymuned y Rhws	3
St Athan	Sain Tathan	Cymuned Sain Tathan	2
St Bride's Major	Saint-y-brid	Cymunedau Ewenni, Saint-y-brid, Sain Dunwyd, a'r Wig	2

St Nicholas and Llancarfan	Sain Nicolas a Llancarfan	Cymunedau Llancarfan, Sain Nicolas a Thresimwn, a Sain Siorys	1
St Augustine's	St Augustine's	Ward St Augustine's o dref Penarth	3
Stanwell	Stanwell	Ward Stanwell o dref Penarth	2
Sully	Sili	Cymuned Sili	2
Wenvoe	Gwenfô	Cymuned Gwenfô	1

©Hawlfraint y Goron 2021

Argraffwyd a chyhoeddwyd yn y Deyrnas Unedig gan The Stationery Office Limited o dan awdurdod ac arolygiaeth Jeff James, Rheolwr Gwasg Ei Mawrhydi ac Argraffydd Deddfau Seneddol y Frenhines.

SCHEDULE

Article 2

NAMES AND AREAS OF ELECTORAL WARDS AND NUMBER OF MEMBERS OF THE COUNCIL

Table

<i>Column (1)</i>	<i>Column (2)</i>	<i>Column (3)</i>	<i>Column (4)</i>
<i>English language name of electoral ward</i>	<i>Welsh language name of electoral ward</i>	<i>Area of electoral ward</i>	<i>Number of members of the council</i>
Baruc	Baruc	The Baruc ward of the town of Barry	3
Buttrills	Buttrills	The Buttrills ward of the town of Barry	2
Cadoc	Cadog	The Cadoc ward of the town of Barry	4
Castleland	Castleland	The Castleland ward of the town of Barry	2
Cornerswell	Cornerswell	The Cornerswell ward of the town of Penarth	2
Court	Court	The Court ward of the town of Barry	2
Cowbridge	Y Bont-faen	The town of Cowbridge with Llanblethian, and the community of Penllyn	3
Dinas Powys	Dinas Powys	The communities of Dinas Powys, and Michaelston	4
Dyfan	Dyfan	The Dyfan ward of the town of Barry	2
Gibbonsdown	Gibbonsdown	The Gibbonsdown ward of the town of Barry	2
Illtyd	Illtud	The Illtyd ward of the town of Barry	3
Llandough	Llandochau	The community of Llandough	1
Llandow	Llandŵ	The communities of Colwinston, Llandow, and Llangan	1
Llantwit Major	Llanilltud Fawr	The town of Llantwit Major, and the community of Llanmaes	4
Peterston-super-Ely	Llanbedr-y-fro	The communities of Pendoylan, Peterston-super-Ely, and Welsh St Donats	1
Plymouth	Plymouth	The Plymouth ward of the town of Penarth	2
Rhoose	Y Rhws	The community of Rhoose	3
St Athan	Sain Tathan	The community of St Athan	2
St Bride's Major	Saint-y-brid	The communities of Ewenny, St Bride's Major, St Donats, and Wick	2

St Nicholas and Llancarfan	Sain Nicolas a Llancarfan	The communities of Llancarfan, St Nicholas and Bonvilston, and St Georges- super-Ely	1
St Augustine's	St Augustine's	The St Augustine's ward of the town of Penarth	3
Stanwell	Stanwell	The Stanwell ward of the town of Penarth	2
Sully	Sili	The community of Sully	2
Wenvoe	Gwenfô	The community of Wenvoe	1

© Crown copyright 2021

Printed and published in the UK by The Stationery Office Limited under the authority and superintendence of Jeff James,
Controller of Her Majesty's Stationery Office and Queen's Printer of Acts of Parliament.

£6.90

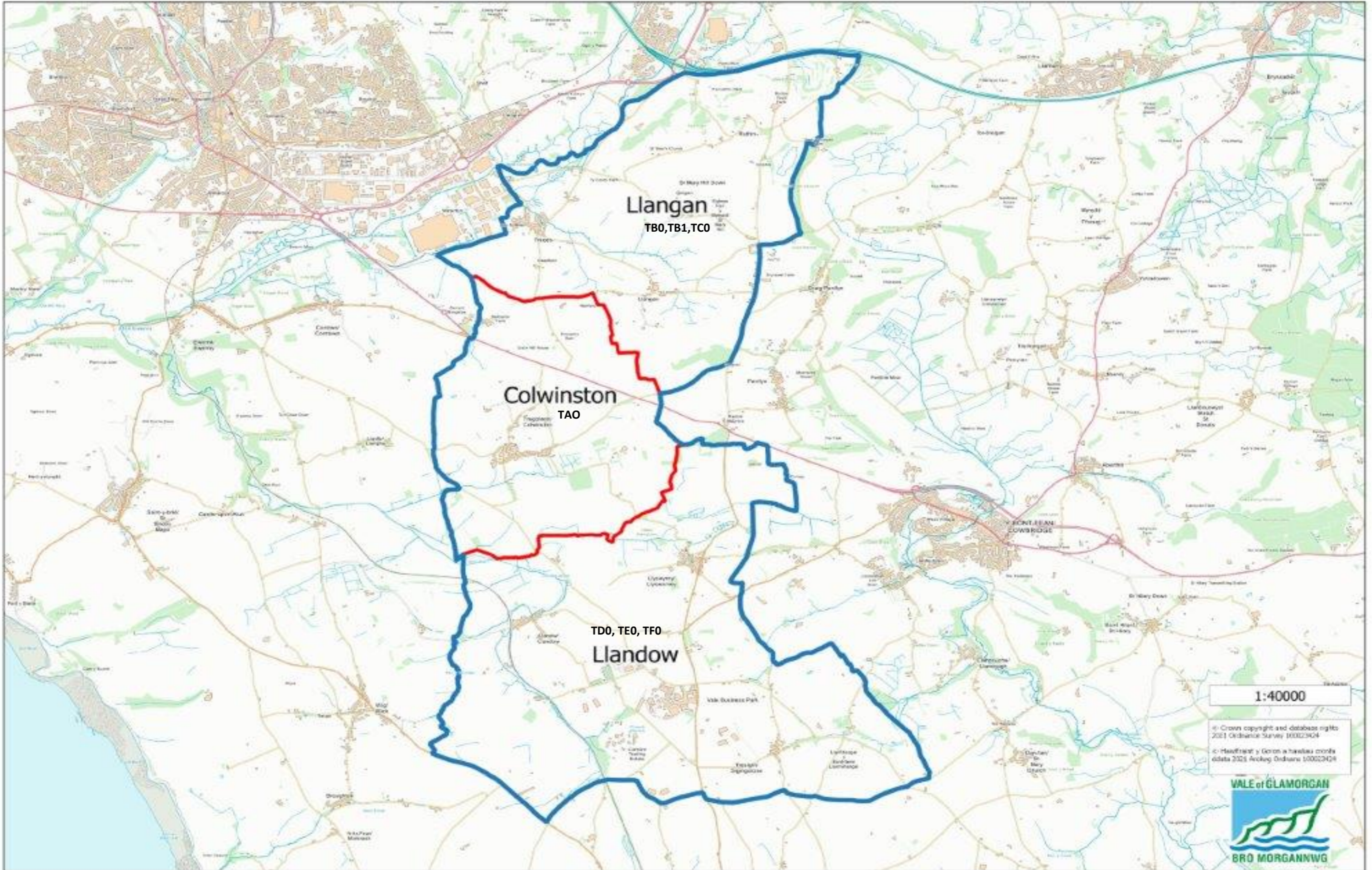
<http://www.legislation.gov.uk/id/wsi/2021/1138>

ISBN 978-0-348-39134-3



9 780348 391343

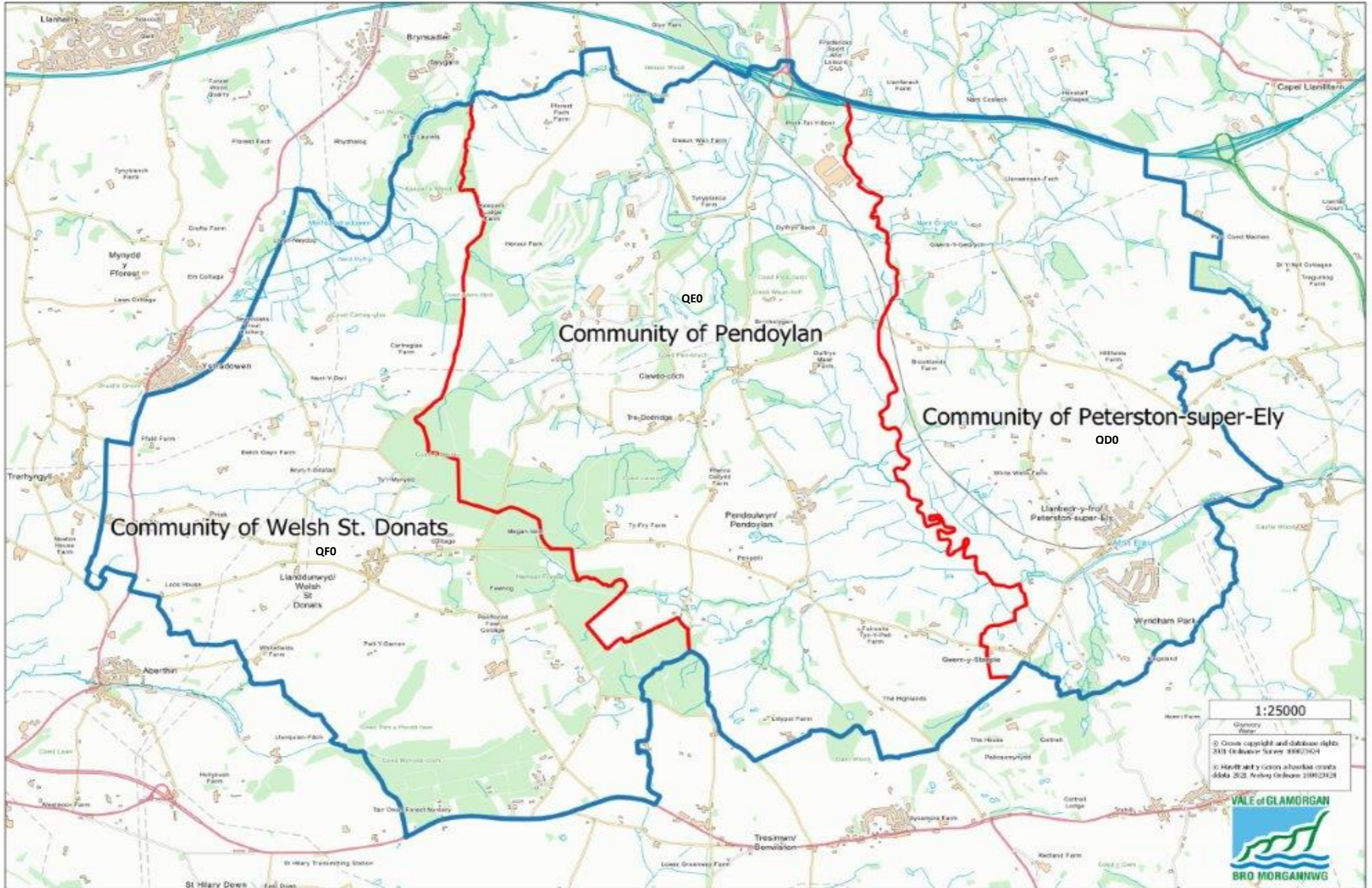
Electoral Wards where changes have arisen as a consequence of the Order and the allocated Polling District references



Llantwit Major



Peterston-Super-Ely



Rhose



1:20000

© Crown copyright and database rights
2021 Ordnance Survey 100023424

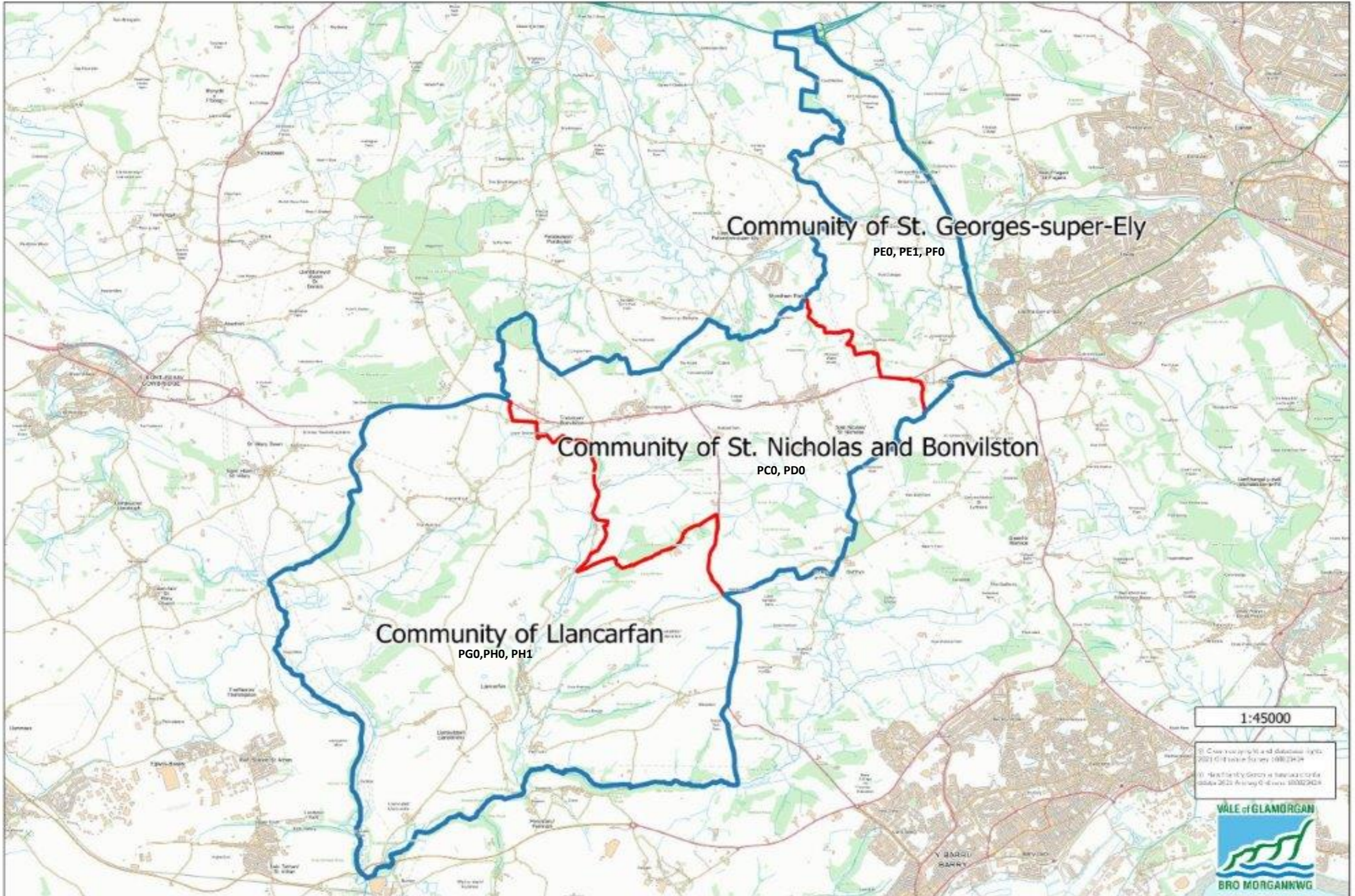
© Hawlfraint y Goron a hawlau cronfa
ddata 2021 Arolwg Ordans 100023424



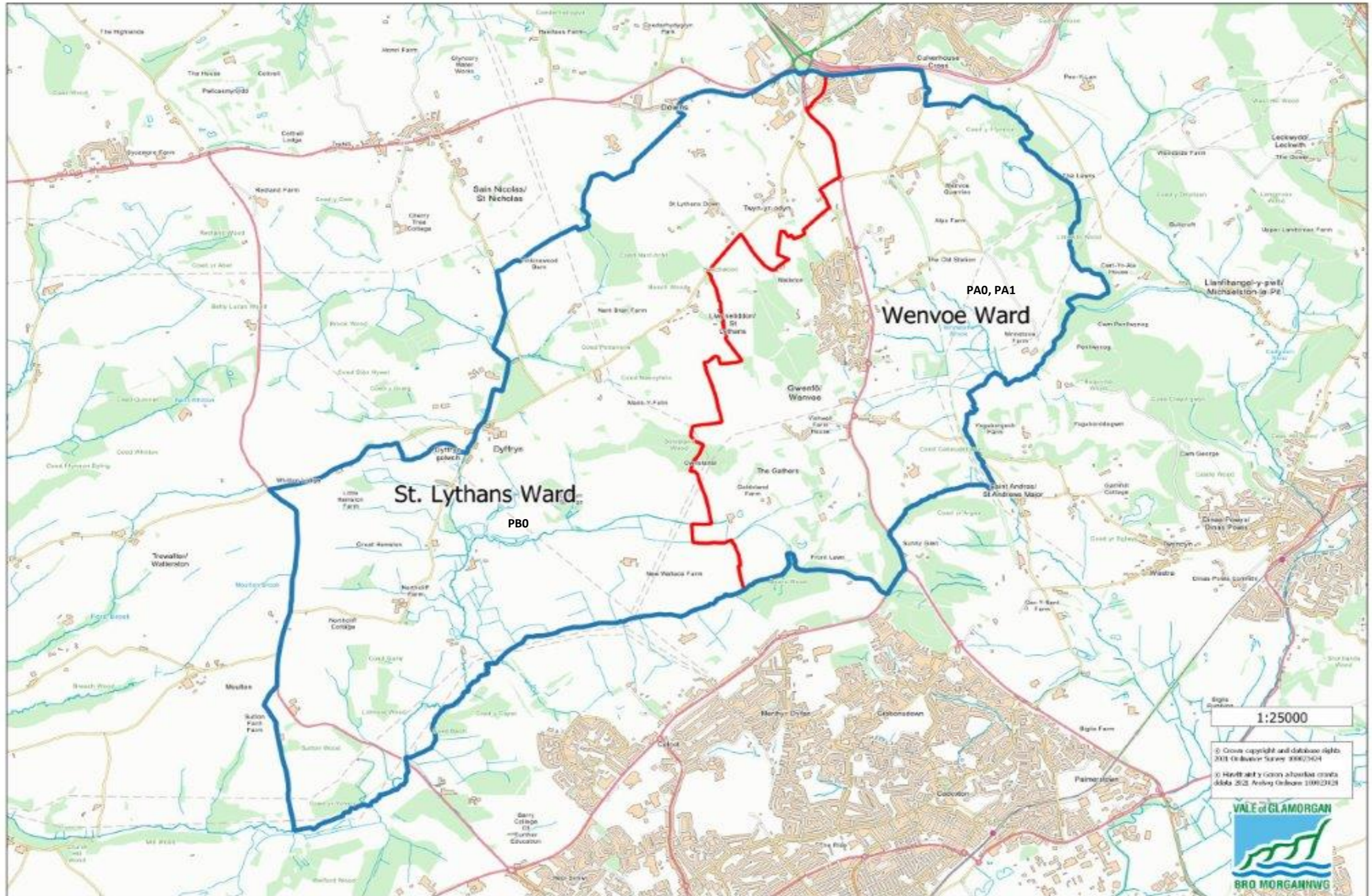
St Brides Major



St Nicholas & Llancarfan



Wenvoe (Map showing the Community Ward Boundaries)

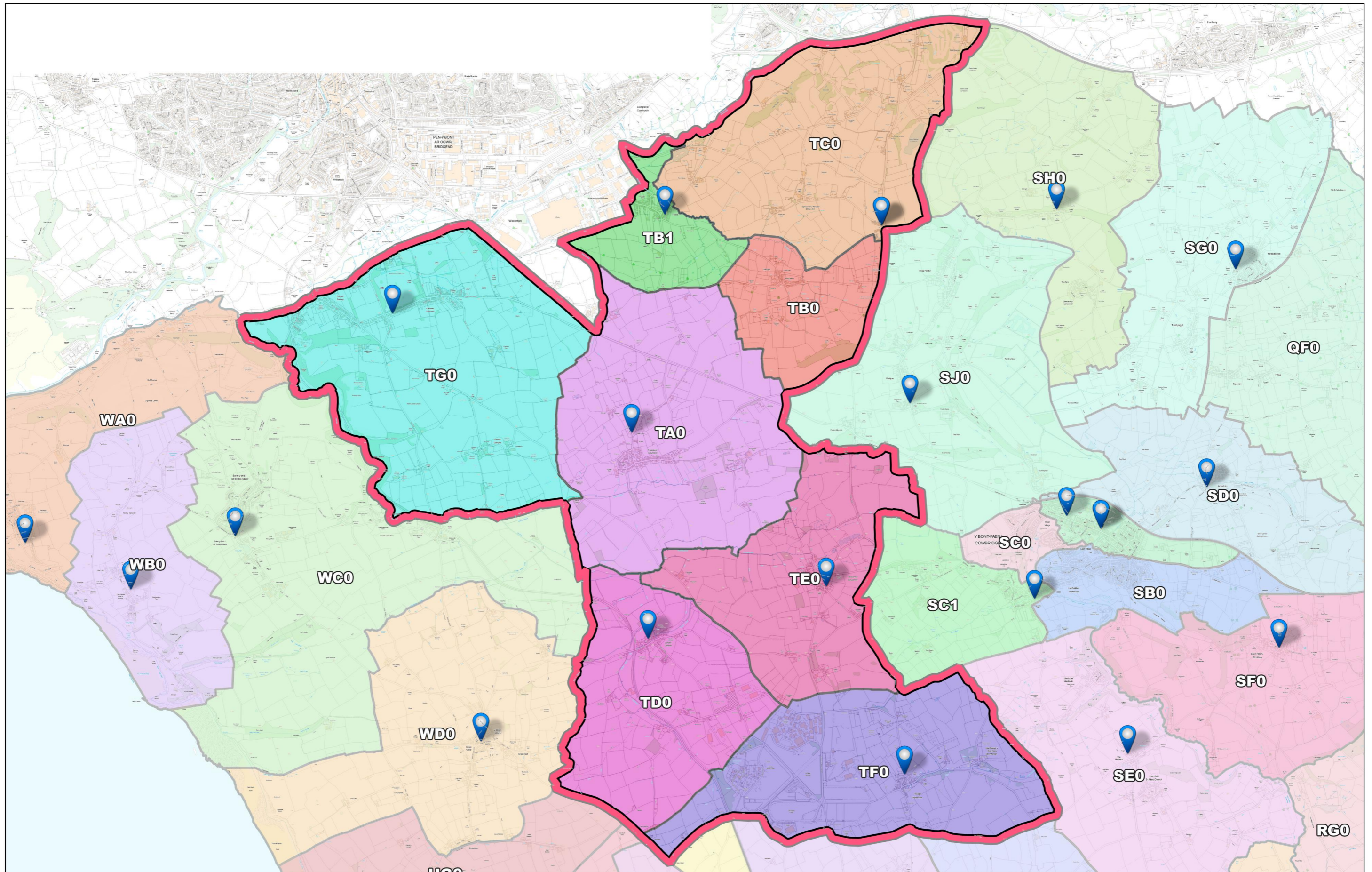


Polling Districts consequent upon The County Borough of the Vale of Glamorgan (Electoral Arrangements) Order 2021

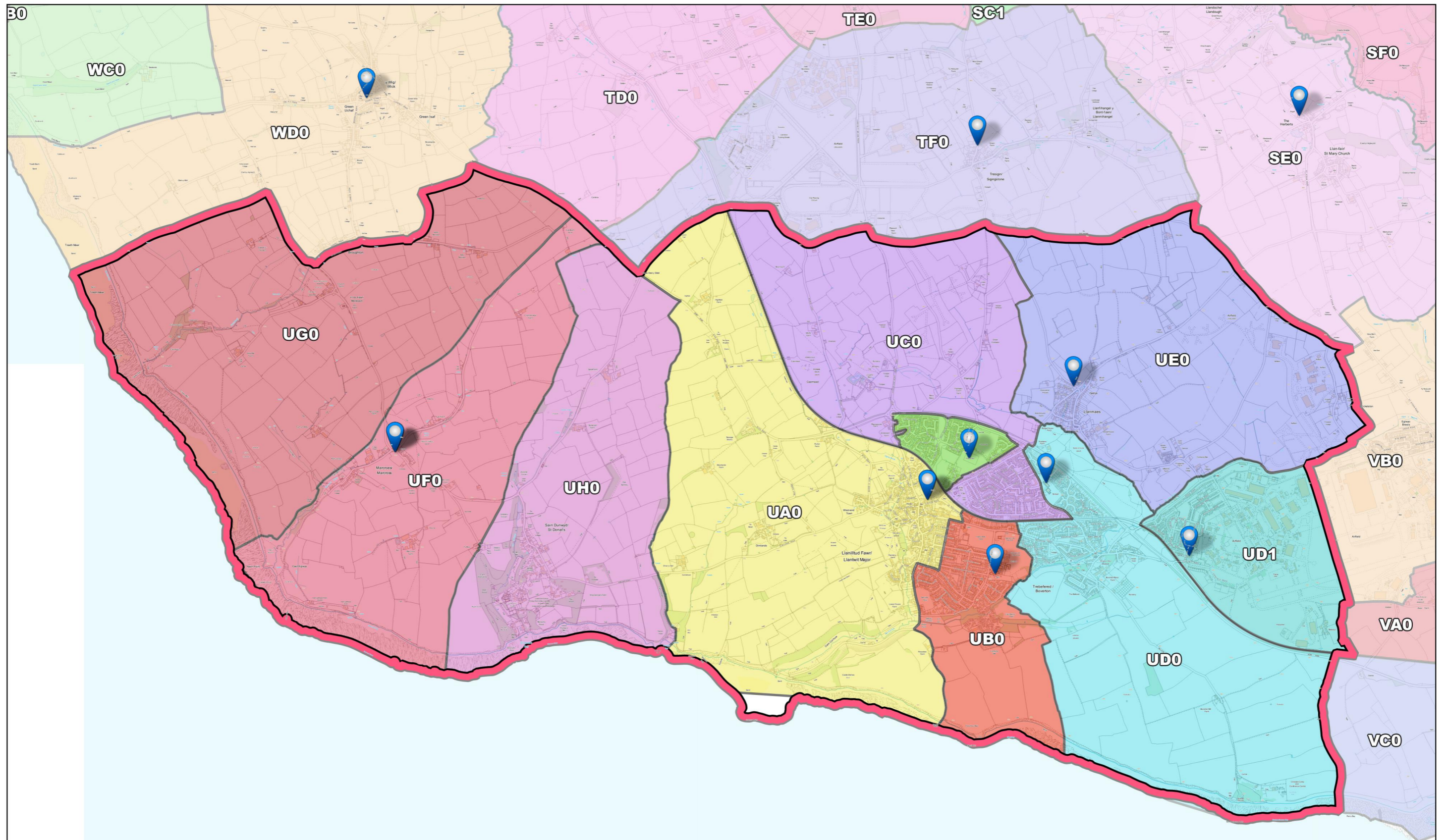
Electoral Ward	Poling Districts Reference Number
Baruc	AA0, AB0, AB1, AC0, AC1
Illtyd	BA0, BB0, BB1, BB2, BC0, BD0
Dyfan	CA0, CB0, CC0
Gibbonsdown	DA0, DB0, DC0
Buttrills	EA0, EB0, EB1, EC0, EC1, ED0
Castleland	FA0, FB0, FC0, FD0, FD1, FE0
Court	GA0, GB0, GC0, GD0
Cadoc	HA0, HB0, HC0, HC1, HD0, HD1
St Augustine's	JA0, JB0, JB1, JC0, JD0
Plymouth	JE0, JF0, JG0, JJ0, JK0
Cornerswell	KA0, KB0, KC0, KD0, KD1, KE0
Stanwell	LA0, LB0, LC0, LD0
Llandough	MA0
Sully	NA0, NA1, NB0
Dinas Powys	OA0, OB0, OC0, OD0, OD1, OE0, OE1, OF0
Wenvoe	PA0, PA1, PB0
St Nicholas and Llancarfan	PC0, PD0, PE0, PE1, PF0, PG0, PH0, PH1
Peterston-super-Ely	QD0, QE0, QF0
Rhose	RA0, RB0, RB1, RC0, RC1, RD0, RE0, RF0
Cowbridge	SA0, SB0, SC0, SC1, SD0, SE0, SF0, SG0, SH0, SJ0
Llandow	TA0, TB0, TB1, TC0, TD0, TE0, TF0
Llantwit major	UA0, UB0, UC0, UC1, UD0, UD1, UE0
St Athan	VA0, VB0, VC0
St Brides Major	WA0, WB0, WC0, WD0, WE0, WF0, WF1, WG0

Changes to Polling District reference numbers consequent upon The County Borough of the Vale of Glamorgan (Electoral Arrangements) Order 2021 are in bold.

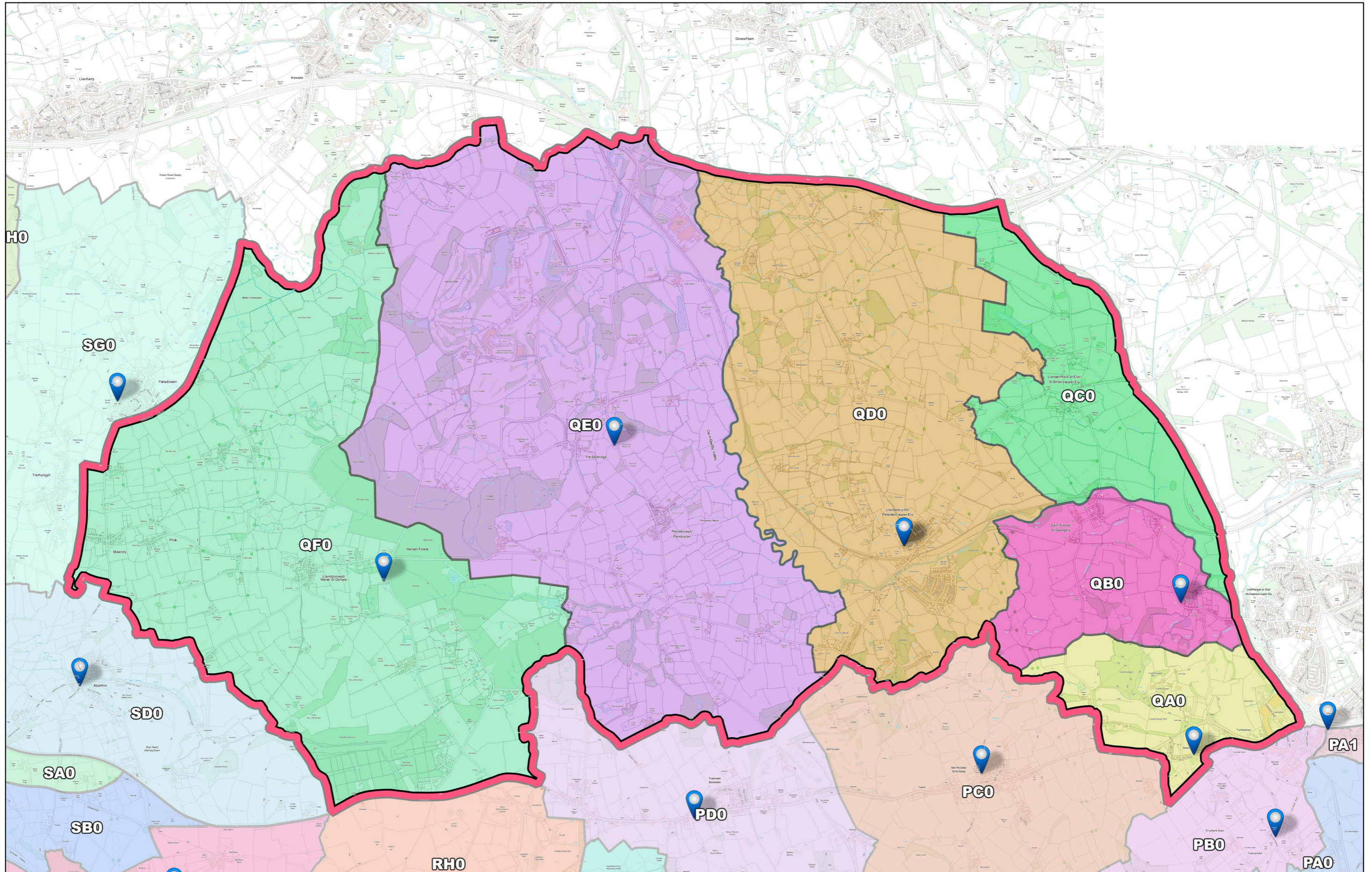
Polling District references allocated to current Electoral Wards to be abolished by the Order



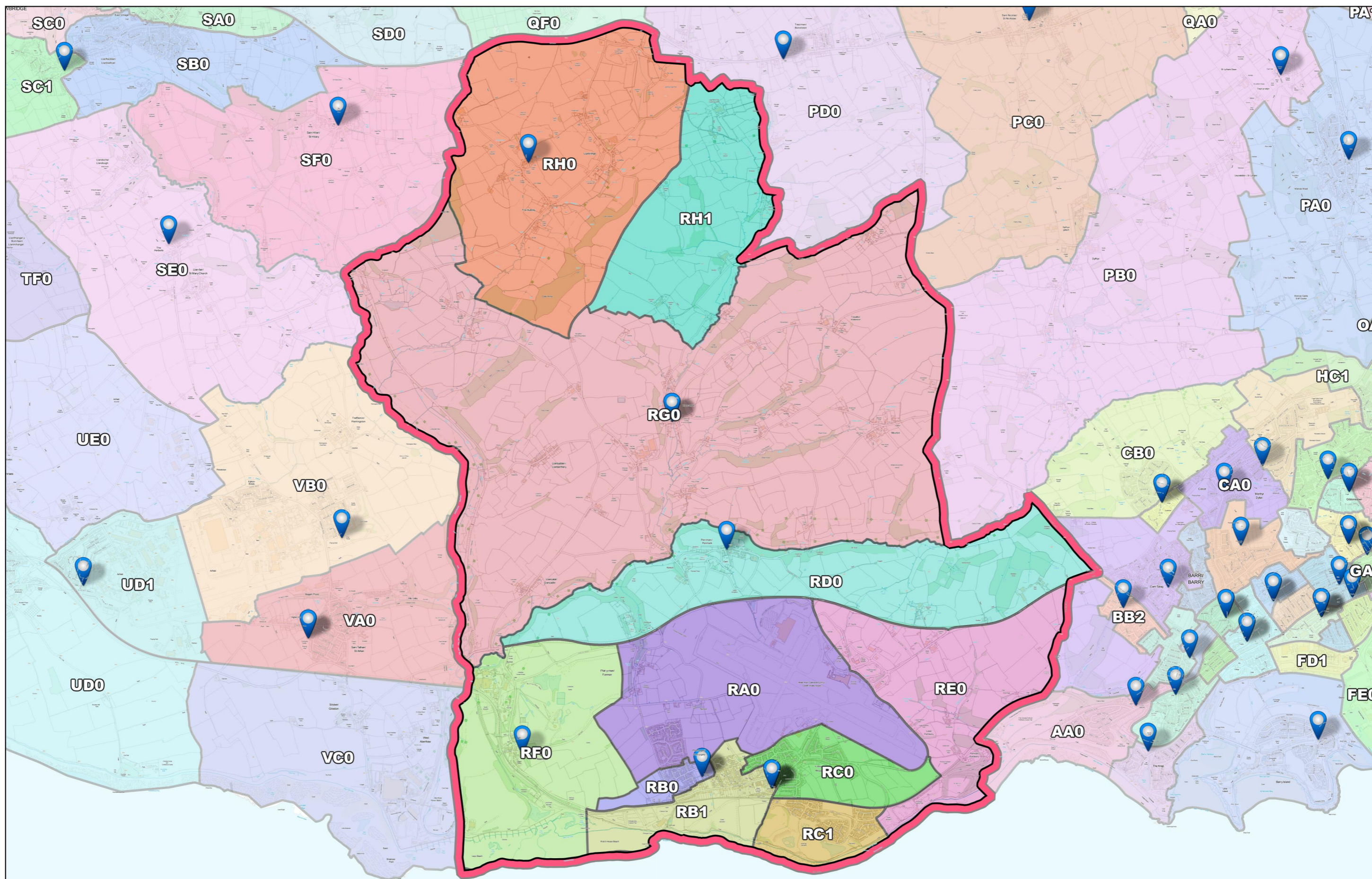
Llandow/Ewenny



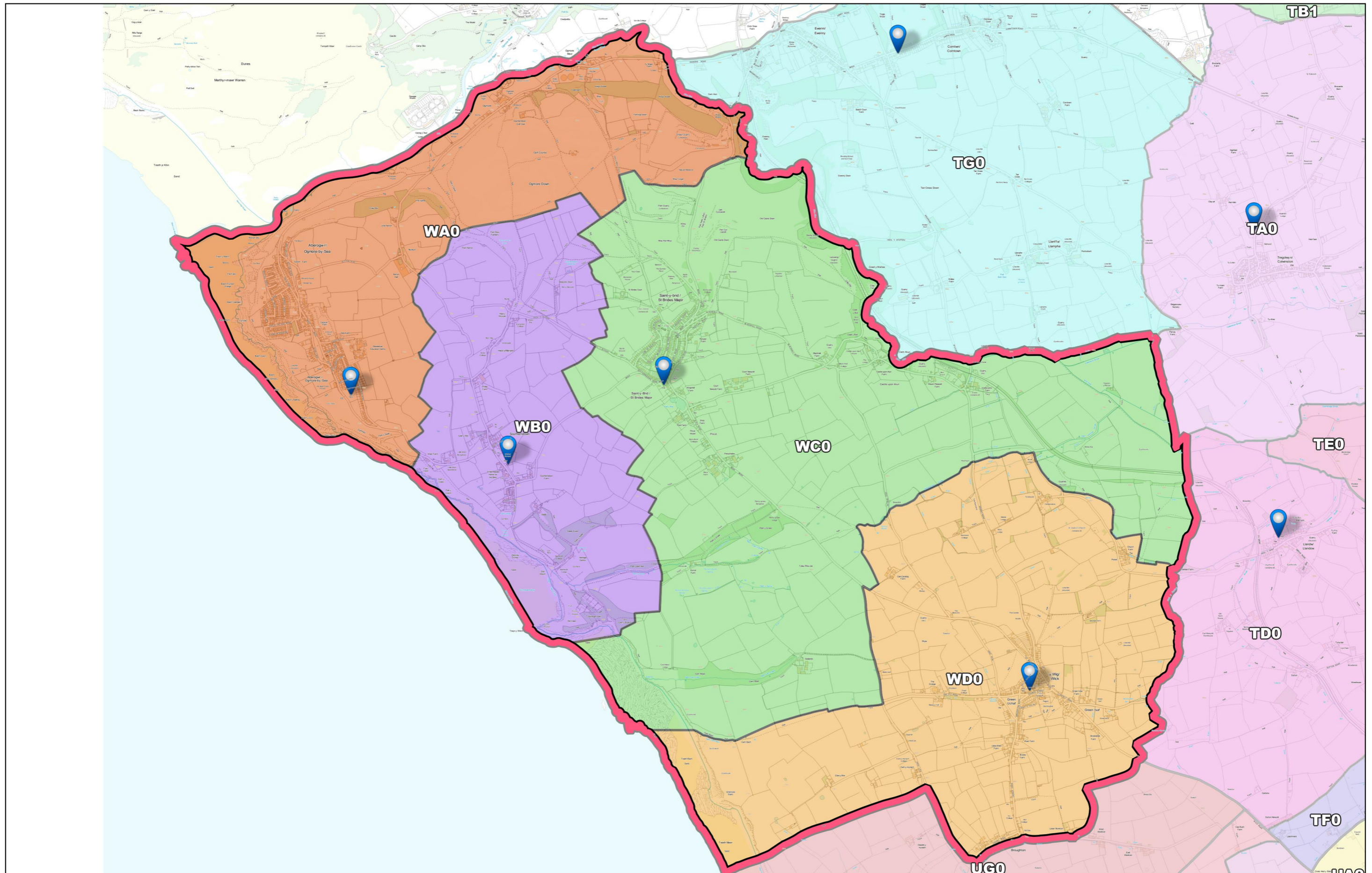
Llantwit Major



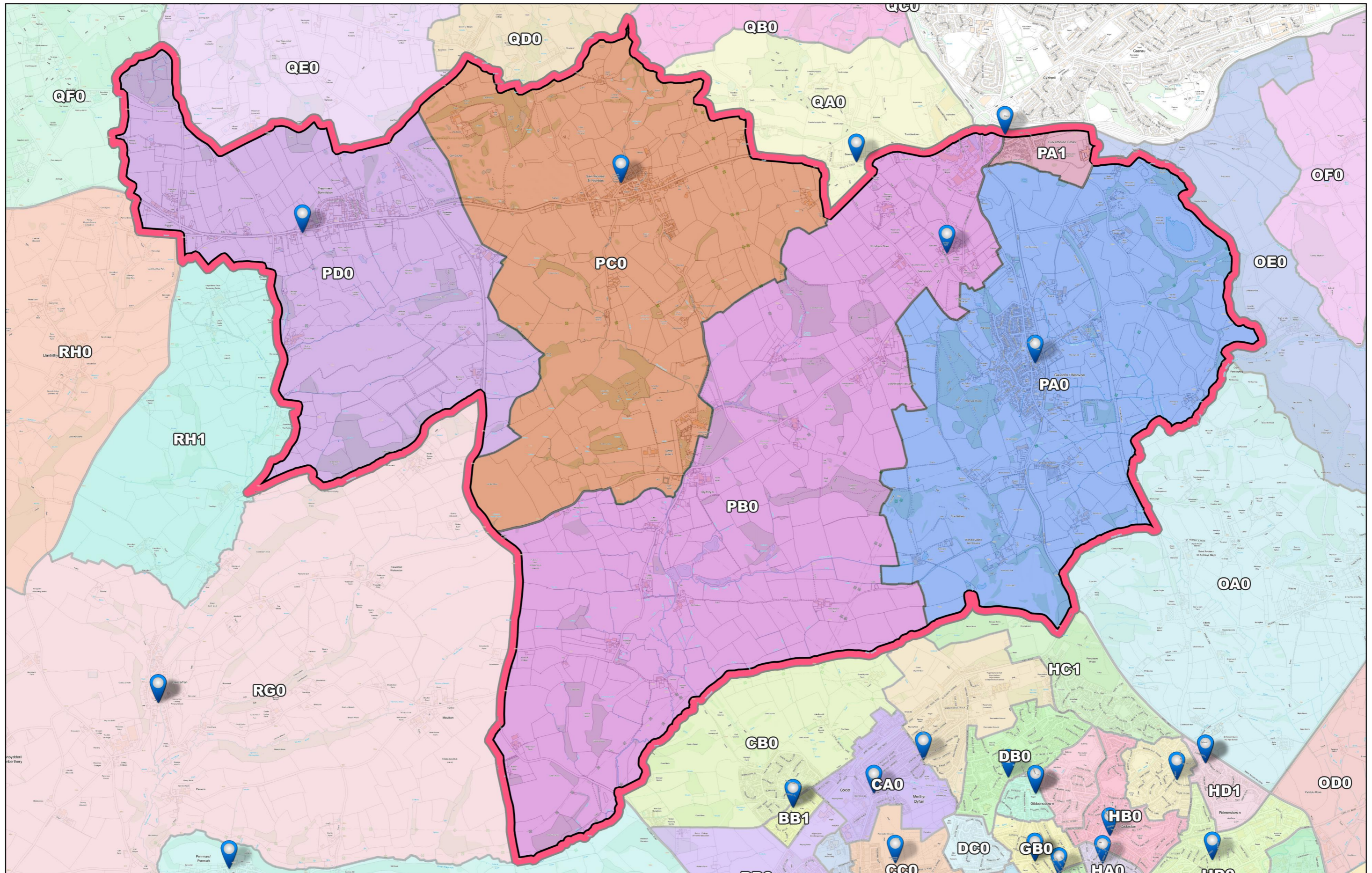
Peterston-super-Ely



Rhoose



St. Bride's Major



Wenvoe

© Crown copyright and database rights
2015 Ordnance Survey 100023424
© Hawifraint y Goron a hawiau cronfa ddata
2015 Arolwg Ordnans 100023424